

FILED SARPY CO. NE.
INSTRUMENT NUMBER
2005-26295

2005 JUL 27 A 11:12 R

Gloria J. Lewis
REGISTER OF DEEDS

COUNTER JS C.E. P
VERIFY M D.E. P
PROOF S
FEES \$ 29.00
CHECK# 22087
CHG _____ CASH _____
REFUND _____ CREDIT _____
SHORT _____ NCR _____

PERMANENT STORM SEWER & DRAINAGE EASEMENT

KNOW ALL MEN BY THESE PRESENTS:

That ORCHARD VALLEY, INC., a Nebraska corporation, hereinafter referred to as "GRANTOR", (whether one or more) for and in consideration of the sum of One Dollar (\$1.00) and other valuable consideration, the receipt of which is hereby acknowledged, does hereby grant and convey unto the SANITARY & IMPROVEMENT DISTRICT NO. 269 OF SARPY COUNTY, NEBRASKA, hereinafter referred to as "SID", and to its successors and assigns, an easement for the right to construct, maintain and operate a storm sewer & drainage system, and appurtenances thereto, along with the right to convey surface runoff waters in, through, over and under the parcels of land described as follows:

See Exhibits A, B and C, attached.

TO HAVE AND TO HOLD unto said SID, its successors and assigns, together with the right of ingress and egress from said premises for the purpose of constructing, inspecting and maintaining or operating its system of storm sewer & drainage system at the will of the SID. That Grantor may following construction of said sewers, continue to use the surface of the easement strip conveyed hereby for other purposes, subject to the right of the SID to use the same for the purposes herein expressed.

IT IS FURTHER AGREED as follows:

1. That no grading, fill or fill material, embankment work, buildings, improvements, or other structures shall be placed in, on, over or across said easement strip by GRANTOR, its successors and assigns, without express approval of the SID. Improvements which may be approved by SID include landscaping or road, street or parking area surfacing or pavement. These improvements and any trees, grass or shrubbery placed on said easement shall be maintained by GRANTOR, its successor or assigns.

2. That SID will replace or rebuild any and all damage to improvements caused by SID exercising its rights of inspecting, maintaining or operating said sewer, except that, damage to or loss of trees and shrubbery will not be compensated for by SID.

3. That SID shall cause any trench made on said easement strip to be properly refilled and shall cause the premises to be left in a neat and orderly condition. This easement is also for the benefit of any contractor, agent, employee or representative of the SID and any of said construction work.

4. That said GRANTOR for itself and its successors and assigns, do confirm with the said SID and its assigns, that it, the GRANTOR is well seized in fee of the above-described property and that it will have the right to grant and convey this easement in the manner and form aforesaid, and that it will, and his or their successors and assigns, shall warrant and defend this easement to said SID and its assigns against the lawful claims and demands of all persons. This easement runs with the land.

A

5. That said easement is granted upon the condition that the SID will remove or cause to be removed all presently existing improvements thereon, including but not limited to crops, vines trees within the easement area as necessary for construction.

6. That this instrument contains the entire agreement of the parties; that there are no other different agreements or understandings between the GRANTOR and the SID or its agents; and that the GRANTOR, in executing and delivering this instrument, has not relied upon any promises, inducements or representations of the SID or its agents or employees except as are set forth herein.

IN WITNESS WHEREOF, said GRANTOR has executed this easement this 22 day of July, 2005.

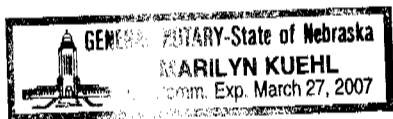
ORCHARD VALLEY, INC.,
a Nebraska corporation,

By: *Melvin Sudbeck*
President

STATE OF NEBRASKA]
COUNTY OF DOUGLAS]SS:

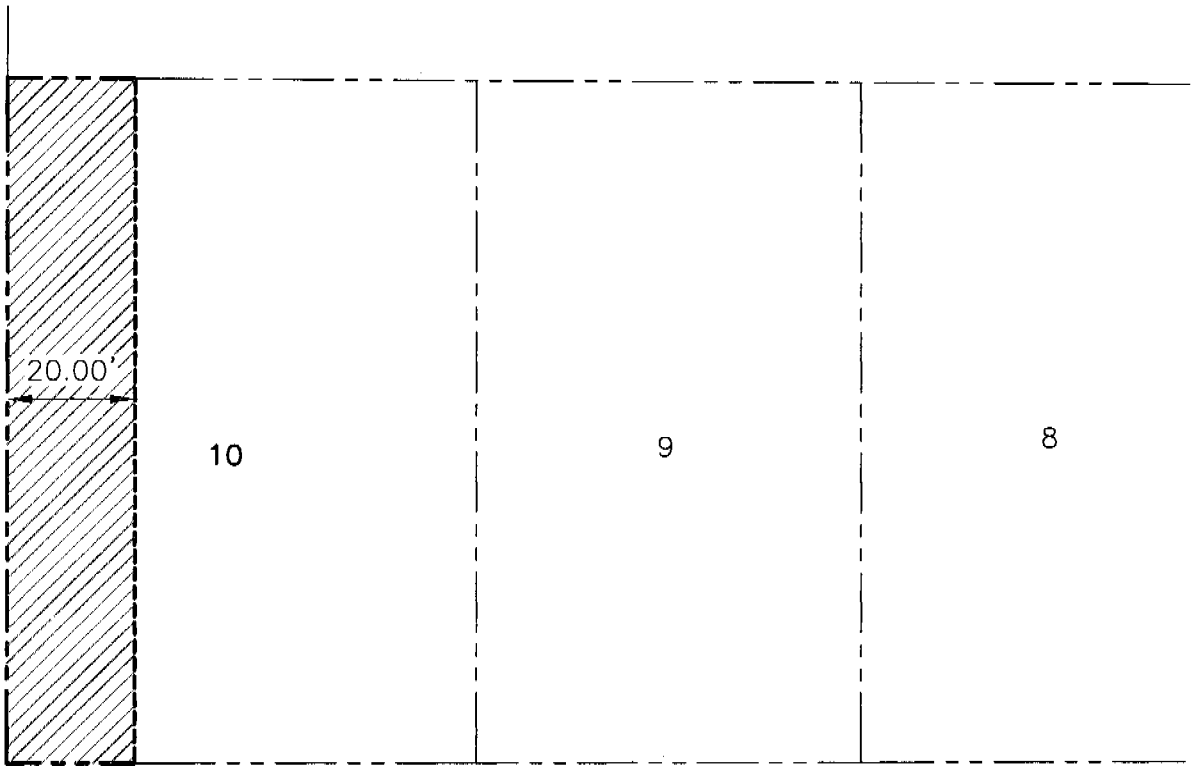
On this 22 day of July, 2005, before me, a Notary Public in and for said County and State, personally appeared Melvin Sudbeck, President of Orchard Valley, Inc., a Nebraska corporation, who is personally known to me to be the identical person whose name is affixed to the above instrument and acknowledged the instrument to be his voluntary act and deed.

WITNESS my hand and Notarial Seal the date aforesaid.



Marilyn Kuehl
Notary Public

B



RAVEN RIDGE DRIVE



HUMMINGBIRD
CIRCLE



SCALE: 1"=30'

LEGAL DESCRIPTION

THE WEST 20.00 FEET OF LOT 10, ORCHARD VALLEY, A SUBDIVISION IN SARPY COUNTY, NEBRASKA.

MELVIN SUDBECK

TD2 FILE NO.: 1056-131-EASEB

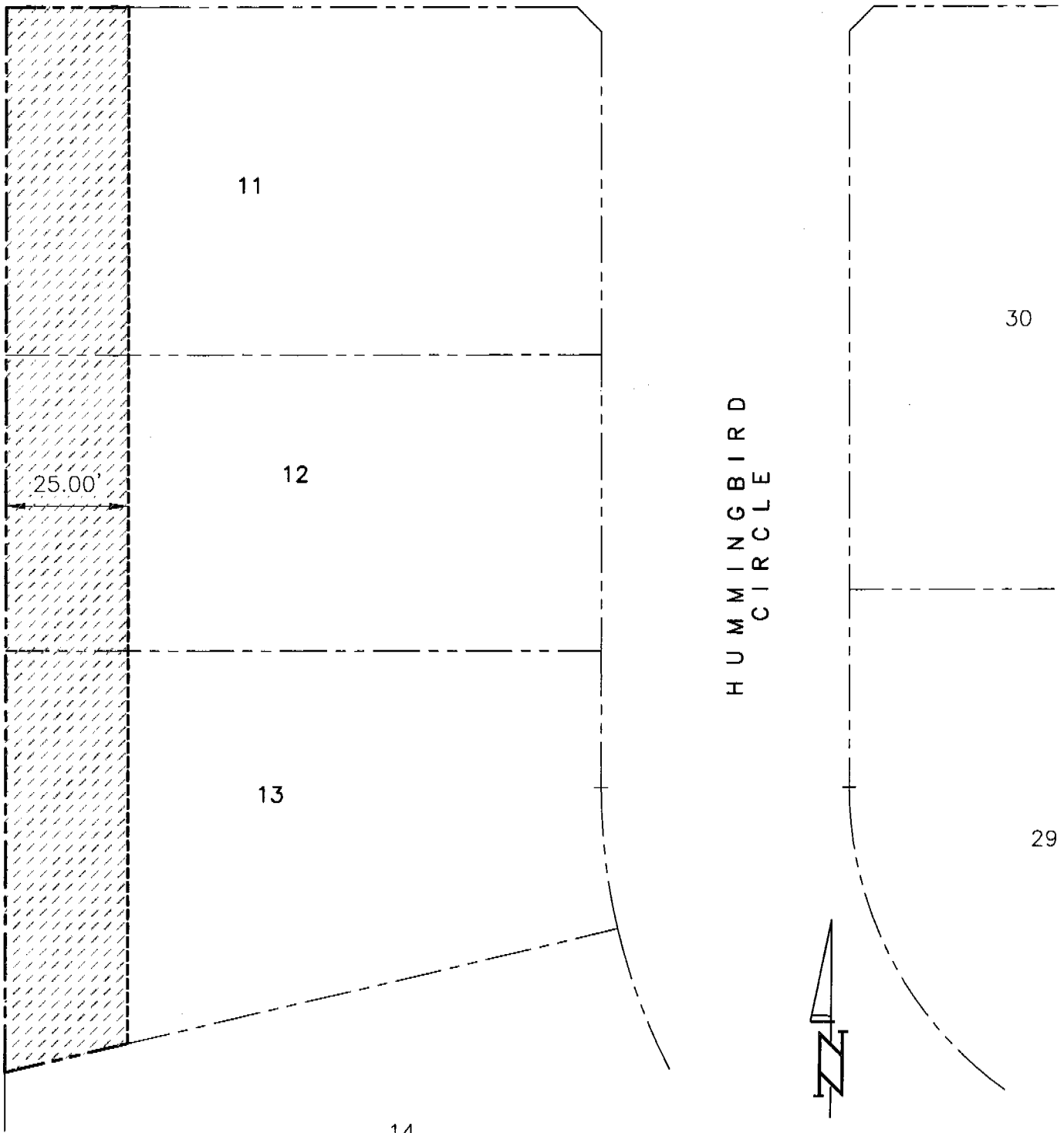
DATE: FEB. 14, 2005

THOMPSON, DRESSEN & DORNER, INC., 10836 OLD MILL ROAD, OMAHA, NEBRASKA 68154, 402-330-8860

EXHIBIT A

RAVEN RIDGE STREET

C

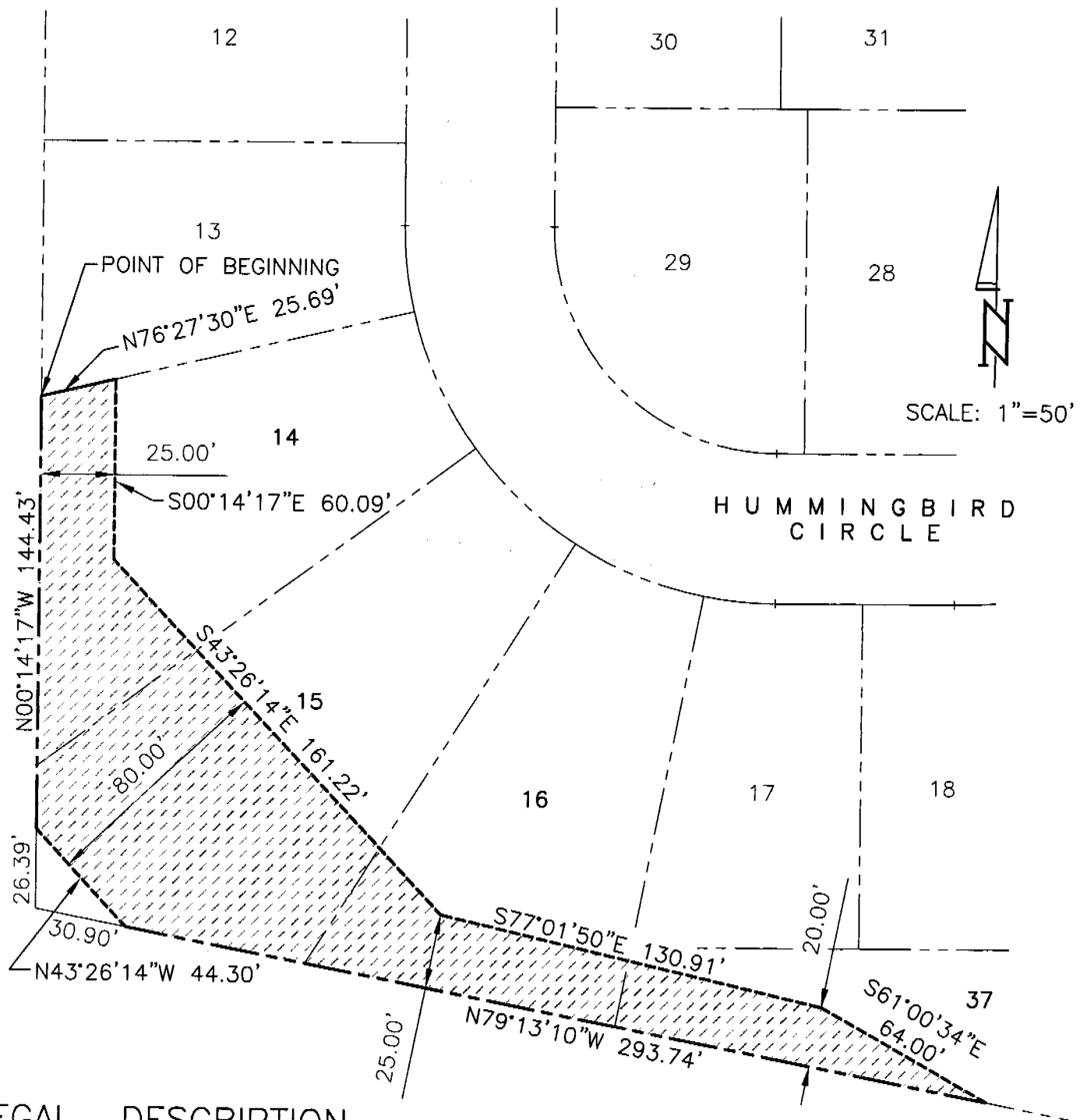


LEGAL DESCRIPTION

THE WEST 25.00 FEET IN WIDTH OF LOTS 11, 12 AND 13, ORCHARD VALLEY, A SUBDIVISION IN SARPY COUNTY, NEBRASKA.

MELVIN SUDBECK TD2 FILE NO.: 1056-131-EASEC DATE: FEB. 14, 2005
THOMPSON, DREESSEN & DORNER, INC., 10836 OLD MILL ROAD, OMAHA, NEBRASKA 68154, 402-330-8860

2005-26795 D



LEGAL DESCRIPTION

THAT PART OF LOTS 14, 15, 16 AND 37, ORCHARD VALLEY, A SUBDIVISION IN SARPY COUNTY, NEBRASKA, DESCRIBED AS FOLLOWS: BEGINNING AT THE NW CORNER OF SAID LOT 14; THENCE N76°27'30"E (ASSUMED BEARING) 25.69 FEET ON THE NORTH LINE OF SAID LOT 14; THENCE S00°14'17"E 60.09 FEET ON A LINE 25.00 FEET EAST OF AND PARALLEL WITH THE WEST LINE OF SAID LOT 14; THENCE S43°26'14"E 161.22 FEET; THENCE S77°01'50"E 130.91 FEET; THENCE S61°00'34"E 64.00 FEET TO THE SOUTH LINE OF SAID LOT 37; THENCE N79°13'10"W 293.74 FEET ON THE SOUTH LINES OF SAID LOTS 37, 16 AND 15; THENCE N43°26'14"W 44.30 FEET TO THE WEST LINE OF SAID LOT 15; THENCE N00°14'17"W 144.43 FEET ON THE WEST LINES OF SAID LOTS 15 AND 14 TO THE POINT OF BEGINNING.

MELVIN SUDBECK
 THOMPSON, DREESSEN & DORNER, INC., 10836 OLD MILL ROAD, OMAHA, NEBRASKA 68154, 402-330-8860

TD2 FILE NO.: 1056-131-EASEF DATE: FEB. 14, 2005