

L. B. SECK
P. O. DRAWER 2239
KANSAS CITY, MISSOURI 64142

BOOK 485 PAGE 667

CONVEYANCE AND ASSIGNMENT


THIS INDENTURE, Made this 15 day of March, 1966, between GREAT LAKES PIPE LINE COMPANY, a corporation duly organized, incorporated and existing under and by virtue of the laws of the State of Delaware, with its principal office at 1102 Grand Avenue, Kansas City, Missouri, hereinafter called "Grantor", and WILLIAMS BROTHERS PIPE LINE COMPANY, a corporation duly organized, incorporated and existing under and by virtue of the laws of the State of Delaware, with its principal office at 1102 Grand Avenue, Kansas City, Missouri, hereinafter called "Grantee",

WITNESSETH: THAT GRANTOR, in consideration of One Dollar (\$1.00) and other valuable consideration to it paid by Grantee, the receipt of which is hereby acknowledged, does by these presents SELL, ASSIGN AND CONVEY unto Grantee, its successors and assigns forever, the easements and/or right-of-way grants and agreements listed in Exhibit "A", over, under, upon, across and through lands described in said Exhibit "A" and situate in Douglas County and State of NEBRASKA, which said Exhibit "A" is attached hereto and by this reference made a part hereof, to the same purpose, extent, and effect as if physically copied herein, and this instrument assigns and transfers all rights of the Grantor under such easements and grants.

EXCEPTING from this grant such portions of the easements and grants as have been heretofore released, condemned, or quit-claimed, all as shown in Exhibit "A".


TO HAVE AND TO HOLD such, subject to the aforesaid exception, with all and singular the rights, privileges, appurtenances and immunities thereto belonging or in anyway appertaining unto the Grantee and unto its successors and assigns forever; the said Grantor hereby covenanting that such are free and clear from any incumbrance done or suffered by it, except as hereinbefore mentioned; and that Grantor will warrant and defend the title to such unto the Grantee, its successors and assigns forever, against the lawful claims and demands of all persons claiming by, through or under GREAT LAKES PIPE LINE COMPANY, but against none other.

IN WITNESS WHEREOF, The said Grantor, GREAT LAKES PIPE LINE COMPANY, has caused this deed to be duly executed on its part the day and year above written.

ATTEST: 
W. C. Nulton, Assistant Secretary



GREAT LAKES PIPE LINE COMPANY

By 
Grey Linsley, Vice President


STATE OF MISSOURI)
) ss.
COUNTY OF JACKSON)

On this 16 day of March, 1966, before me, a Notary Public in and for said county, in the state aforesaid, personally appeared Grey Linsley, to me personally known to be Vice President of Great Lakes Pipe Line Company, and W. C. Nulton, to me personally known to be Assistant Secretary of said corporation, and to be the same persons whose names are subscribed to the foregoing instrument, and who, being by me duly sworn, did severally say that they are Vice President and Assistant Secretary, respectively, of said corporation; that the seal affixed to said instrument is the corporate seal of said corporation; and that said instrument was signed and sealed and delivered on behalf of said corporation by authority of its Board of Directors; and the said Grey Linsley and W. C. Nulton severally acknowledged said instrument to be their free and voluntary act and deed, and the free and voluntary act and deed of said corporation, by it voluntarily executed, for the uses and purposes specified therein.

IN WITNESS WHEREOF, I have hereunto set my hand and official seal the day and year last above written.



My Commission Expires August 2, 1966


Mary Ann Brady
Notary Public in and for said County and State

Vendor's File	Recording Book	Page	Date of Instrument	Grantor	Legal Description
4758	211 Misc.	651	May 6, 1946	Joseph Vomacka	Tract in SE $\frac{1}{4}$ SE $\frac{1}{4}$ Sec. 10-T14N-R12E, except that portion released by Partial Release dated Jul 29, 1963
4759	205 Misc.	641	Nov. 20, 1945	Wilson D. Bryans Mary W. Bryans Fred Eipperle Helen Eipperle	SW $\frac{1}{4}$ SE $\frac{1}{4}$ Sec. 10-T14N-R12E
4760	211 Misc.	191	Apr. 23, 1946	Janet Ellen Aycrigg Edward Wilcox Aycrigg	N $\frac{1}{2}$ SE $\frac{1}{4}$ Sec. 10-T14N-R12E ex. R.R. r/w
4760	250 Misc.	635	Jan. 5, 1950	James J. Kleager Mary E. Kleager	N $\frac{1}{2}$ SE $\frac{1}{4}$ Sec. 10-T14N-R12E ex. R.R. r/w
4763	205 Misc.	591	Nov. 21, 1945	G. F. Beavers Martha E. Beavers	SW $\frac{1}{4}$ Sec. 10-T14N-R12E
4764	211 Misc.	161	Feb. 12, 1946	Gertrude M. Dietz E. H. Dietz	NW $\frac{1}{4}$ Sec. 10-T14N-R12E
4764	358 Misc.	183	Sep. 15, 1960	Great Lakes Pipe Line Co.	NW $\frac{1}{4}$ Sec. 10-T14-R12 ex. E 80 ft. NW $\frac{1}{4}$ Sec. 10-T14-R12
4765	207 Misc.	693	Dec. 8, 1945	Joseph F. Krajicek Marie S. Krajicek	S $\frac{1}{2}$ SW $\frac{1}{4}$ Sec. 3-T14N-R12E
4765	249 Misc.	9	Nov. 3, 1949	Joseph F. Krajicek Marie S. Krajicek	S $\frac{1}{2}$ SW $\frac{1}{4}$ Sec. 3-T14N-R12E
4765	252 Misc.	286	Apr. 6, 1950	Joseph F. Krajicek Marie S. Krajicek	S $\frac{1}{2}$ SW $\frac{1}{4}$ Sec. 3-T14N-R12E
4765	405 Misc.	77	Oct. 30, 1963	Great Lakes Pipe Line Co.	A tract in SE $\frac{1}{4}$ SW $\frac{1}{4}$ Sec. 3-T14N-R12E, excepting and reserving the E 50 ft thereof. (summary description)

DOUGLAS County, NEBRASKA

Vendor's File	Recording Book	Page	Date of Instrument	Grantor	Legal Description
4765 4766	411 Misc.	495	Apr. 23, 1964	Great Lakes Pipe Line Co.	A tract in SW $\frac{1}{4}$ Sec. 3-T14N-R12E excepting and reserving a described corridor for easement purposes (summary description) N $\frac{1}{2}$ SW $\frac{1}{4}$ Sec. 3-T14N-R12E
4766	205 Misc.	613	Nov. 12, 1945	Edward R. Janecek Marguerite Janecek	S $\frac{1}{2}$ NW $\frac{1}{4}$ Sec. 3-T14N-R12E
4767	205 Misc.	615	Nov. 12, 1945	Frank J. Kopecky Emma B. Kopecky	S $\frac{1}{2}$ NW $\frac{1}{4}$ Sec. 3-T14N-R12E
4767	211 Misc.	647	May 9, 1946	Frank J. Kopecky Emma B. Kopecky	S $\frac{1}{2}$ NW $\frac{1}{4}$ Sec. 3-T14N-R12E
4768	205 Misc.	617	Nov. 14, 1945	G. F. Beavers Martha E. Beavers	SE $\frac{1}{4}$ NE $\frac{1}{4}$; W 18.22 acres of NE $\frac{1}{4}$ NE $\frac{1}{4}$ Sec. 4-T14-R12E
4768	402 Misc.	637	Sep. 12, 1963	Omaha Industrial Foundation	Tract in NE $\frac{1}{4}$ Sec. 4-T14N-R12E (summary description)
4769	205 Misc.	611	Nov. 9, 1945	William Armbrust Alvina Armbrust	S $\frac{1}{2}$ SE $\frac{1}{4}$ Sec. 33-T15N-R12E
4769	211 Misc.	649	May 9, 1946	William Armbrust Alvina Armbrust	S $\frac{1}{2}$ SE $\frac{1}{4}$ Sec. 33-T15N-R12E
4769	213 Misc.	238	Jun. 6, 1946	William Armbrust Alvina Armbrust	S $\frac{1}{2}$ SE $\frac{1}{4}$ Sec. 33-T15N-R12E
4767 4768 4769	406 Misc.	75	Dec. 10, 1963	Great Lakes Pipe Line Co. & Omaha Industrial Foundation	Tracts in S $\frac{1}{2}$ NW $\frac{1}{4}$ Sec. 3-T14N-R12E; & in NE $\frac{1}{4}$ Sec. 4-T14N-R12E; & in S $\frac{1}{2}$ SW $\frac{1}{4}$ SE $\frac{1}{4}$ Sec. 33-T15N-R12E (summary description)
4771	211 Misc.	643	May 1, 1946	Emil C. J. Armbrust Minnie S. Armbrust	N $\frac{1}{2}$ SE $\frac{1}{4}$ Sec. 33-T15N-R12E

Vendor's File	Recording Book	Page	Date of Instrument	Grantor	Legal Description
4771	354 Misc.	583	Jun. 19, 1960	Great Lakes Pipe Line Co.	N $\frac{1}{2}$ SE $\frac{1}{4}$ Sec. 33-T15N-R12E ex. and reserving a certain strip 100 ft. wide therein (summary description)
4772	211 Misc.	193	Mar. 19, 1946	Otto A. Armbrust Helen M. Armbrust	Tract in E $\frac{1}{2}$ NE $\frac{1}{4}$ Sec. 33-T15N-R12E (summary description)
4772	366 Misc.	607	May 9, 1961	Great Lakes Pipe Line Co.	Tract in E $\frac{1}{2}$ NE $\frac{1}{4}$ Sec. 33-T15N-R12E ex. and reserving certain defined strip therein (summary description)
4773	209 Misc.	179	Mar. 12, 1946	Kate M. Phillips	Tract of land in Blocks 11 & 12 in Rockbrook Addition No. 2 in Sec. 28 & 33-T15N-R12E, except that portion released by Partial Release dated Jul 31, 1956
4773	211 Misc.	197	Apr. 30, 1946	Kate M. Phillips	Lots 22 Blk. 12, Rockbrook Addition Sec. 28-T15N-R12E
4773	303 Misc.	555	July 27, 1955	Daniel G. Cary Cornelia S. Cary	Lots 2, 11 and 14 Oakdale Replat in SE $\frac{1}{4}$ Sec. 28-T15N-R12E
4773	385 Misc.	691	Aug. 15, 1962	Great Lakes Pipe Line Co.	Lot 14 of Oakdale Replat ex. the E 50 ft. in SE $\frac{1}{4}$ Sec. 28-T15N-R12E
4774	211 Misc.	645	Apr. 19, 1946	Happy Hollow Club	NE $\frac{1}{4}$ SE $\frac{1}{4}$ Sec. 28-T15N-R12E
4774	211 Misc.	675	Apr. 19, 1946	Happy Hollow Club	NE $\frac{1}{4}$ SE $\frac{1}{4}$ Sec. 28-T15N-R12E
4774	250 Misc.	642	Jan. 20, 1950	Happy Hollow Holding Co.	NE $\frac{1}{4}$ SE $\frac{1}{4}$ Sec. 28-T15N-R12E
4774	250 Misc.	629	Jan. 20, 1950	Happy Hollow Holding Co.	NE $\frac{1}{4}$ SE $\frac{1}{4}$ Sec. 28-T15N-R12E
4775	205 Misc.	645	Nov. 20, 1945	Charles H. Rosacker Clara E. Rosacker	E $\frac{1}{2}$ NE $\frac{1}{4}$ Sec. 28; W $\frac{1}{2}$ NW $\frac{1}{4}$ Sec. 27-T15-R12
4775	287 Misc.	535	Apr. 27, 1954	Great Lakes Pipe Line Co.	E $\frac{1}{2}$ NE $\frac{1}{4}$ Sec. 28; W $\frac{1}{2}$ NW $\frac{1}{4}$ Sec. 27-T15-R12 ex. and reserving a certain defined strip therein (summary description)
4776	211 Misc.	201	Apr. 29, 1946	Frank J. Haskell Valeera B. Haskell	S $\frac{1}{2}$ SE $\frac{1}{4}$ Sec. 21-T15N-R12E
4776	251 Misc.	589	Mar. 3, 1950	C. W. Renstrom Catherine A. Renstrom	S $\frac{1}{2}$ SE $\frac{1}{4}$ Sec. 21-T15N-R12E

EXHIBIT A

Polk County, Nebraska

Vendor's File	Recording Book	Page	Date of Instrument	Grantor	Legal Description
4777	211 Misc.	195	Apr. 29, 1946	A. W. Gordon Almyra B. Gordon	NW¼; N½ SE¼ Sec. 21-T15N-R12E
4777	247 Misc.	19	Sep 3, 1949	The Gordon Company	NE¼; N½ SE¼ Sec. 21-T15N-R12E
4777	250 Misc.	627	Jan. 18, 1950	Gordon Company	NE¼; N½ SE¼ Sec. 21-T15N-R12E
4778	250 Misc.	625	Feb. 3, 1950	90th Street Realty Co.	NW¼ NW¼ Sec. 22-T15-R12, except that portion released by Partial Release dated Jun 20, 1962 and recorded in Book 382 Page 507; also except that portion released by Partial Release dated Jun 18, 1956, recorded Jun 19, 1956, in Book 311 Page 36; also except that portion released by Partial Release dated September 24, 1957
4779	209 Misc.	395	Mar. 8, 1946	Margaret L. Hughes	W 1/3 S½ Lot 10; W1/3 Lot 11 in Pierson's Subdivision Sec. 15-T15N-R12E, except that portion released by Partial Release dated May 5, 1947, recorded October 21, 1948, in Book 238, Page 201
4780	205 Misc.	631	Nov. 10, 1945	Francis M. Howard	N½ Lot 10 Sec. 15-T15-R12
4781	205 Misc.	635	Nov. 9, 1945	William A. Willmarth Julia E. Willmarth	S½ NW¼ SW¼ Sec. 15-T15N-R12E except that portion released by Partial Release dated Jun 2, 1964, recorded in Book 314 Page 345
4782	205 Misc.	633	Nov. 13, 1945	Thomas J. Brozek Nora E. Brozek	N½ NW¼ SW¼ Sec. 15-T15N-R12E
4782	321 Misc.	227	May 21, 1957	Great Lakes Pipe Line Co.	N½ NW¼ SW¼ Sec. 15-T15N-R12E ex. and reserving a certain strip 100 ft. in width therein (summary description)
4783	205 Misc.	589	Nov. 19, 1945	Henriette W. Kelly James F. Kelly	W 2/3 SW¼ NW¼ Sec. 15-T15N-R12E
4784	205 Misc.	639	Nov. 9, 1945	Theresia Kaiser	Lots 5 and 12 and 13 Marshall and Lobeck's Addition Sec. 15-T15N-R12E

Vendor's File	Recording Book	Page	Date of Instrument	Grantor	Legal Description
4783	385 Misc.	529	Aug. 21, 1962	Great Lakes Pipe Line Co.	W 2/3 SW $\frac{1}{4}$ NW $\frac{1}{4}$ and Lot 13 of Marshall and Lobeck's Addition Sec. 15-T15N-R12E ex. and reserving certain strip 50 ft. wide therein (summary description)
4785	205 Misc.	627	Nov. 8, 1945	Edward F. Kulha Edna V. Kulha	Lot 4 and $\frac{1}{2}$ abandoned road on S Marshall and Lobeck's Addition Sec. 15-T15N-R12E
4785	360 Misc.	9	Oct. 20, 1960	Great Lakes Pipe Line Co.	Lot 4 and $\frac{1}{2}$ abandoned road on S, Marshall and Lobeck's Addition Sec. 15-T15N-R12E ex. and reserving certain strip 50 ft. wide therein (summary description)
4786	211 Misc.	167	Jan. 31, 1946	Bessie R. Saxton	E $\frac{1}{2}$ W $\frac{1}{2}$ S $\frac{1}{2}$ SW $\frac{1}{4}$ Sec. 10-T15N-R12E, except that portion released by Partial Release dated Nov. 7, 1956
4787	205 Misc.	621	Nov. 8, 1945	Niels Jensen Mary Jensen	N $\frac{1}{2}$ S $\frac{1}{2}$ SW $\frac{1}{4}$ Sec. 10-T15N-R12E
4788	205 Misc.	587	Nov. 19, 1945	Joe P. Muller G. Bernice Muller	N $\frac{1}{2}$ SW $\frac{1}{4}$ Sec. 10-T15N-R12E
4788	365 Misc.	737	May 12, 1961	Great Lakes Pipe Line Co.	N $\frac{1}{2}$ SW $\frac{1}{4}$ Sec. 10-T15N-R12E ex. and reserving certain strip 58 ft. wide therein (summary description)
4788X1	389 Misc.	737	Nov. 20, 1962	Strauss Brothers Construction Co.	Parcel of land in Lots 13, 14, 15 and 18 of Blk. 9 and in Lots 9 and 10 of Blk. 10 in Mapleview Addition, Sec. II, Sec. 10-T15N-R12E (summary description)
4789	205 Misc.	623	Nov. 7, 1945	Florence A. Anderson Axel William Anderson	W $\frac{1}{2}$ SW $\frac{1}{4}$ NW $\frac{1}{4}$ Sec. 10-T15-R12
4790	205 Misc.	643	Nov. 19, 1945	Louise Elbert Everett	NW $\frac{1}{4}$ SW $\frac{1}{4}$ Sec. 3; N $\frac{1}{2}$ NW $\frac{1}{4}$ Sec. 10; SW $\frac{1}{4}$ SW $\frac{1}{4}$ Sec. 3 except tract in SE cor. therein-T15-R12
4790	211 Misc.	217	Apr. 25, 1946	Louise Elbert Everett	NW $\frac{1}{4}$ NW $\frac{1}{4}$ Sec. 10-T15-R12E
4790	432 Misc.	223	Nov. 22, 1965	M-V Cooperative Assn.	Part of SW1/4 Sec. 3-15-12 (summary description)

EXHIBIT A

County, Douglas Nebraska

Vendor's File	Recording Book	Page	Date of Instrument	Grantor	Legal Description
4790	(349 Misc. 381 (389 Misc. 365)		Dec. 1, 1959 Oct. 30, 1962)	Great Lakes Pipe Line Co.	W $\frac{1}{2}$ SW $\frac{1}{4}$ NW $\frac{1}{4}$ Sec. 10; NW $\frac{1}{4}$ Sec. 3; SW $\frac{1}{4}$ Sec. 3 ex. tract in SE cor. therein; N $\frac{1}{2}$ NW $\frac{1}{4}$ Sec. 10; NW $\frac{1}{4}$ NW $\frac{1}{4}$ Sec. 10-T115-R12E ex. and reserving certain defined strip in NW $\frac{1}{4}$ Sec. 10 and SW $\frac{1}{4}$ Sec. 3-T115N-R12E (summary description)
4791	205 Misc. 625		Nov. 12, 1945	Walter F. Cozad Mabel N. Cozad	W $\frac{1}{2}$ NW $\frac{1}{4}$ Sec. 3-T115-R12
4793	350 Misc. 245		Jan. 11, 1960	Great Lakes Pipe Line Co.	W $\frac{1}{2}$ NW $\frac{1}{4}$ Sec. 3-T115-R12 ex. and reserving certain strip 100 ft. wide therein (summary description)
4794	205 Misc. 593		Nov. 9, 1945	Minnie Larsen	W $\frac{1}{2}$ SW $\frac{1}{4}$ Sec. 34-T16N-R12E lying N of Military Road except that portion released by Partial Release dated May 13, 1955, Recorded in Book 299 Page 553
4795	205 Misc. 595		Nov. 7, 1945	Chris Jensen Minnie Jensen	S $\frac{1}{2}$ NW $\frac{1}{4}$ lying SW of F.E. & M.V. R.R. Sec. 34-T16N-R12E
4797	205 Misc. 597		Nov. 6, 1945	Jennie H. Williams C. H. Williams	NW $\frac{1}{4}$ NW $\frac{1}{4}$ Sec. 34-T16N-R12E ex. R.R. r/w
4797	205 Misc. 599		Nov. 7, 1945	Georgia L. Twaddell	SW $\frac{1}{4}$ SW $\frac{1}{4}$ Sec. 27-T16N-R12E
4797	224 Misc. 737		Jul. 2, 1947	Georgia L. T addell	SW $\frac{1}{4}$ SW $\frac{1}{4}$ Sec. 27-T16N-R12E
4797A	332 Misc. 703		Jun. 13, 1958	Great Lakes Pipe Line Co.	Lot 11 of Evergreen Place subdivision in SW $\frac{1}{4}$ Sec. 27-T16N-R12E ex. and reserving certain strip 50 ft. wide in SW $\frac{1}{4}$ SW $\frac{1}{4}$ Sec. 27-T16N-R12E (summary description)
4798	205 Misc. 601		Nov. 6, 1945	Carrie Jacobsen	SW $\frac{1}{4}$ NW $\frac{1}{4}$; NW $\frac{1}{4}$ SW $\frac{1}{4}$ Sec. 27-T16N-R12E
4799	205 Misc. 603		Nov. 6, 1945	Emil L. Jacobsen Anna M. Jacobsen	NW $\frac{1}{4}$ NW $\frac{1}{4}$ Sec. 27-T16N-R12E
4800	205 Misc. 605		Nov. 7, 1945	Garl J. Camenzind Mary B. Camenzind	W $\frac{1}{2}$ SW $\frac{1}{4}$ Sec. 22-T16N-R12E
4801	205 Misc. 607		Nov. 6, 1945	Minnie Larsen	NW $\frac{1}{4}$ Sec. 22-T16N-R12E

Vendor's File	Recording Book	Page	Date of Instrument	Grantor	Legal Description
4802	205 Misc.	609	Nov. 7, 1945	Arthur L. Peterson Ruby H. Peterson	W $\frac{1}{2}$ SW $\frac{1}{4}$ Sec. 15-T16N-R12E ex. certain defined tract therein (summary description)
4803	205 Misc.	399	Oct. 29, 1945	Otto M. Boettger Irene E. Boettger	NW $\frac{1}{4}$ Sec. 15-T16N-R12E
4803	245 Misc.	329	(Nov. 6, 1945) (Jul. 20, 1949)	Otto M. Boettger Irene E. Boettger Mina Boettger	NW $\frac{1}{4}$ Sec. 15-T16N-R12E
4803	224 Misc.	735	Jun. 30, 1947	Otto M. Boettger Irene E. Boettger	NW $\frac{1}{4}$ Sec. 15-T16N-R12E
4803	245 Misc.	324	Jul. 19, 1949	Mina Boettger	NW $\frac{1}{4}$ Sec. 15-T16N-R12E
4803	252 Misc.	159	Apr. 12, 1950	Otto M. Boettger Irene E. Boettger Mina Boettger	NW $\frac{1}{4}$ Sec. 15-T16N-R12E
4803	271 Misc.	180	Jun. 20, 1952	Otto M. Boettger Irene E. Boettger Mina Boettger	NW $\frac{1}{4}$ Sec. 15-T16-R12 ex. certain des. tract therein (summary description)
4835	205 Misc.	393	Nov. 7, 1945	Paul Melotz Julia M. Melotz	SW $\frac{1}{4}$ SW $\frac{1}{4}$ Sec. 10-T16N-R12E
4836	205 Misc.	395	Nov. 10, 1945	Harold E. Randall Ozella H. Randall	NW $\frac{1}{4}$ SW $\frac{1}{4}$ Sec. 10-T16N-R12E, except that portion released by Partial Release dated May 4, 1964, recorded in Book 412 Page 51
4837	205 Misc.	397	Nov. 7, 1945	Hugo Kruse Helen Kruse	SW $\frac{1}{4}$ NW $\frac{1}{4}$ Sec. 10-T16N-R12E
4838	205 Misc.	389	Oct. 18, 1945	Henry A. Kruse Maggie Kruse	E $\frac{1}{2}$ NW $\frac{1}{4}$; NW $\frac{1}{4}$ NW $\frac{1}{4}$ Sec. 10-T16N-R12E
4839	205 Misc.	435	Oct. 16, 1945	Emma Heise William Heise	E $\frac{1}{2}$ SW $\frac{1}{4}$; S 25 acres SE $\frac{1}{4}$ NW $\frac{1}{4}$ Sec. 3-T16N-R12E

Vendor's File	Recording Book	Page	Date of Instrument	Grantor	Legal Description
4840	205 Misc.	433	Oct. 16, 1945	Ella B. Heise	W 25 acres of S 50 acres of NW $\frac{1}{4}$; SW $\frac{1}{4}$ SW $\frac{1}{4}$; NW $\frac{1}{4}$ SW $\frac{1}{4}$; NW $\frac{1}{4}$ SW $\frac{1}{4}$ Sec. 3-T16N-R12E
4841	205 Misc.	431	Oct. 18, 1945	Anna Heise Frederick J. Heise Gertrude L. Heise Christena D. Heise Iversen Otto Iversen Emma Heise Margaret Heise Logemann Russell Logemann W. K. Johansen Richard Johansen Robert Johansen Darrell Johansen by W. K. Johansen, Gdn.	NW fri $\frac{1}{4}$ Sec. 3-T16N-R12E ex. S 50 acres
4805	205 Misc.	423	Oct. 25, 1945	Agnes A. Martig John H. Martig	NE $\frac{1}{4}$ Sec. 15-T16N-R12E
4806	205 Misc.	403	Oct. 19, 1945	William H. Durand Maurine B. Durand	W $\frac{1}{2}$ NW $\frac{1}{4}$ Sec. 14-T16N-R12E
4807	205 Misc.	401	Oct. 18, 1945	Otto Braesch Bertha Braesch	E $\frac{1}{2}$ NW $\frac{1}{4}$ Sec. 14-T16N-R12E
4808	205 Misc.	413	Oct. 23, 1945	Wm. Steyer Mary M. Steyer	W $\frac{1}{2}$ NE $\frac{1}{4}$ Sec. 14-T16N-R12E
4809	205 Misc.	411	Nov. 3, 1945	Andrew J. Andresen Sigrid E. Andresen	NE $\frac{1}{4}$ SE $\frac{1}{4}$; N $\frac{1}{2}$ NW $\frac{1}{4}$ SE $\frac{1}{4}$ Sec. 14-T16N-R12E
4810	205 Misc.	409	Nov. 3, 1945	Ray D. Softley Lucky Mae Softley	N $\frac{1}{2}$ NW $\frac{1}{4}$ SW $\frac{1}{4}$ Sec. 13-T16N-R12E
4810	211 Misc.	215	Mar. 26, 1946	Ray D. Softley Lucky Mae Softley	N $\frac{1}{2}$ NW $\frac{1}{4}$ SW $\frac{1}{4}$ Sec. 13-T16N-R12E
4811	206 Misc.	313	Nov. 2, 1945	Matt Volovich	NE $\frac{1}{4}$ SW $\frac{1}{4}$ SEC. 13-T16N-R12E

Vendor's File	Recording Book	Page	Date of Instrument	Grantor	Legal Description
4812	205 Misc.	405	Oct. 23, 1945	Ethel M. E. Day	SE $\frac{1}{4}$ ex. R.R. Sec. 13-T16N-R12E
4812	427 Misc.	407	Jul. 6, 1965	Great Lakes Pipe Line Co.	E $\frac{1}{2}$ SE $\frac{1}{4}$ ex. R.R. r/w and ex. E 50 ft. Sec. 13-T16N-R12E ex. and reserving certain defined tract therein (summary description) Tax lot 12 ex. R.R. r/w Sec. 18-T16N-R13E
4813	205 Misc.	419	Oct. 23, 1945	Benjamin J. Day	NE $\frac{1}{4}$ NW $\frac{1}{4}$ lying SW R.R. r/w; E 111 ft. lot 1 in Garvinhurst Addition Sec. 19-T16N-R13E
4814	205 Misc.	441	Oct. 26 & 27, 1945	William M. O'Callaghan Sylvia O'Callaghan W. Spencer Flint Marguerite H. Flint	NE $\frac{1}{4}$ Sec. 19-T16N-R13E lying S R.R. r/w
4815	206 Misc.	309	Nov. 27, 1945	James Monroe Parker by James J Lamb Zerlina Brisbin Lewis, Trustees	Tract in SW cor. NW $\frac{1}{4}$ Sec. 20-T16-R13 (summary description)
4816	205 Misc.	421	Oct. 25, 1945	Wayne W. Artherton Margaret A. Artherton	Tract in N $\frac{1}{2}$ Sec. 19 and NW $\frac{1}{4}$ Sec. 20-T16N-R13E ex. and reserving certain strip 75 ft. wide in N $\frac{1}{2}$ Sec. 19 and SW $\frac{1}{4}$ NW $\frac{1}{4}$ Sec. 20-T16N-R13E (summary description)
4814A	403 Misc.	581	Oct. 7, 1963	Great Lakes Pipe Line Co.	NW $\frac{1}{4}$ Sec. 20-T16N-R13E ex. 3.92 acres in SW cor. NW $\frac{1}{4}$ ex. E 1.97 acres SE $\frac{1}{4}$ NW $\frac{1}{4}$, both lying S R.R. and that portion released by Partial Release Oct 25, 1965 NW $\frac{1}{4}$ Sec. 20-T16N-R13E ex. 3.92 acres in SW cor. NW $\frac{1}{4}$ and ex. E 1.97 acres SE $\frac{1}{4}$ NW $\frac{1}{4}$, both lying S R.R. and that portion released by Partial Release Oct 25, 1965 S 2.02 acres of W 669.02 ft. SW $\frac{1}{4}$ NE $\frac{1}{4}$ Sec. 20-T16N-R13E
4817	205 Misc.	425	Oct. 29, 1945	Nels J. Andersen Olga A. Andersen	E $\frac{1}{2}$ NE $\frac{1}{4}$ SW $\frac{1}{4}$; E 1.97 acres SE $\frac{1}{4}$ NW $\frac{1}{4}$ lying S R.R. Sec. 20-T16N-R13E
4817	250 Misc.	633	Nov. 15, 1949	Nels J. Andersen Katherine Andersen	
4818	205 Misc.	437	Oct. 29, 1945	Charles H. Kunsch Hazel M. Kunsch	
4818	205 Misc.	429	Oct. 29, 1945	Charles H. Kunsch Hazel M. Kunsch	

Douglas County, Nebraska

Vendor's File	Recording Book	Page	Date of Instrument	Grantor	Legal Description
4818	250 Misc	631	Nov. 16, 1949	Allen A. Allenbeck Mary E. Allenbeck	S 2.02 acres of W 669.02 ft. SW $\frac{1}{4}$ NE $\frac{1}{4}$ Sec. 20-T16N-R13E. E $\frac{1}{2}$ NE $\frac{1}{4}$ SW $\frac{1}{4}$; E 1.97 acres SE $\frac{1}{4}$ NW $\frac{1}{4}$ lying S R.R. Sec. 20-T16N-R13E
4819	206 Misc.	203	Nov. 26, 1945	Nebraska Power Co.	Lot 13, Blk. 169 in original town of Florence, now part of Omaha
4820	205 Misc.	417	Oct. 22, 1945	August J. Will Doris B. Will	Blk. 172 in city of Florence, now part of Omaha
4821	205 Misc.	415	Oct. 23, 1945	Wesley G. Karschner Blanche P. Karschner Carl C. Wilson	Blk. 170 in city of Florence, now part of Omaha
4822	205 Misc.	73	Nov. 13, 1945	Danish Venneforening and Old Peoples Home	Lots 11, 12, 13 & 14 Blk. 123 lying S R.R. r/w and vacated streets adjoining; Lots 5 to 14 inclusive, Blk. 122 and vacated streets adjoining; Lots 5, 6, 7, 8 & 9, Blk. 121, lying S R.R. r/w and vacated streets adjoining; Lots 1 to 8 inclusive, Blk 120 and vacated streets adjoining; City of Florence, now part of Omaha.
4825	205 Misc.	75	Nov. 1, 1945	Walter A. Hansen Muriel A. Hansen	Lots 1, 4, 5 & 8, Blk. 252; Lots 1, 2, 3 & 4 Blk. 249 lying E of R.R.; Blk 268 in City of Florence, now part of Omaha
4826	205 Misc.	391	Nov. 1, 1945	Walter A. Hansen Muriel A. Hansen Dora C. Hamilton	Blk. 250 City of Florence, now part of Omaha
4828	205 Misc.	447	Nov. 6, 1945	Frank A. Potter Edna Potter	Blk. 271 & Blk. 272 lying E R.R. r/w ex. strip 50 ft. wide therein City of Florence, now part of Omaha
4829	246 Misc.	573	Jun. 22, 1949	Clarence B. Johnson Dorthea M. Johnson	Part of Blk 274 lying E R.R. r/w and W of Water St. in City of Florence now part of Omaha, pt. of SW $\frac{1}{4}$ Sec. 27-T16-R13

Vendor's File No. Recording Book Page Date of Instrument Grantor

4831			Dec. 16, 1946	Union Land Co.	Parcel abutting E 1/2 side of 13th St. between Jaynes St. and Ellison Ave. in Omaha (summary description)
4831			Jul. 14, 1952	Union Land Co.	Parcel in NW 1/4 Sec. 3-T15N-R13E (summary description)
Term. 211	882 Deed	557	Sep. 5, 1950	Union Pacific Railroad Co.	An irregular parcel in Lot 1 of Sec. 11-T15N-R13E in Pottawattamie County, Iowa, and captioned county. (summary description)
Unused	211 Misc.	165	Feb. 15, 1946	Eola Y. Walker	Lot 11, Block 13, in Rockbrook Addition No. 2 Sec. 28-T15N-R12E
Unused.	205 Misc.	439	Nov. 17, 1945	Ethel E. Jones Chad Jones	Lots 16 and 17 Blk. 2 Cottage Homes, addition, City of Omaha, Neb.
Unused	205 Misc.	629	Nov. 9, 1945	Stephan J. Tschida Johanna Tschida	E 2/3 of S 1/2 Lot 10 & E 2/3 Lot 11 Sec. 15-T15-R12
Unused	205 Misc.	445	Nov. 5, 1945	Emma Smock	Lots 1, 4, 5 & 8 Block 84 of City of Florence, now City of Omaha, Nebraska
Unused	205 Misc.	427	Oct. 23, 1945	Otto Stoltenberg, Rose Stoltenberg	NE 1/4 SW 1/4 Sec. 10-T16N-R12E
Unused	205 Misc.	443	Oct. 23, 1945	Beatrice Almstead Edna Ruth McCory	Lots 1, 2, 3 & 4 Block 122, and vacated street thereto City of Florence, and now a pt. of City of Omaha, according to the recorded plat thereof.
Sta 720	1035 Deed	739	Oct. 26, 1956	Great Lakes Pipe Line Co.	Tract in NW 1/4 Sec. 15-T16N-R12E excepting and reserving certain rights. (summary description)
4792	211 Misc.	199	Apr. 2, 1946	Andrew Christensen	W 1/2 SW 1/4 S of Military Road Sec 34-T16N-R12E
4792	424 Misc.	667	Mar. 8, 1965	Great Lakes Pipe Line Company	W 1/2 SW 1/4 S of Military Road Sec. 34-T16N-R12E except for defined corridor (summary description)

RECORDED IN ORIGINAL BOOK AND RECORDED IN THE REGISTER OF DEEDS OFFICE IN DOUGLAS COUNTY, NEBRASKA
 30 DAY MONTH 1966 AT 3:54 P.M. THOMAS J. O'CONNOR, REGISTER OF DEEDS
 6150