



Wildi 2


AFFIDAVIT OF SURVEYOR

STATE OF NEBRASKA)
)ss.
COUNTY OF LANCASTER)

Derek A. Beenblossom, being first duly sworn, states:

1. That I am a registered land surveyor in the state of Nebraska.
2. That I did the land survey for the final plat of Wilderness Hills 2nd Addition.
3. That in the final plat of Wilderness Hills 2nd Addition, as filed with the Lancaster County Register of Deeds, Instrument No. 2009033294, Lots 1-6, Block 1 and Lots 7-17, Block 5 are labeled flat lots. These lots should contain no lot type label. Lots 1-8, Block 2, Lots 1-10, Block 3, and Lots 1-3, Block 5 are labeled flat lots. These lots should contain no lot type label. Lots 4-6, Block 5 are labeled daylight lots. These lots should contain no lot type label. The errors are typographical and do not involve a survey error of the final plat of Wilderness Hills 2nd Addition.

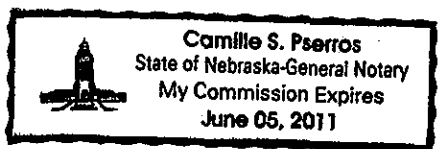
Derek A. Beenblossom
 Derek A. Beenblossom L.S. 570 Surveyor



Chg EDC #2990

Subscribed and sworn to before me this 8th day of July, 2010.

Camille S. Pserros
 Notary Public




EDC

**OWNER'S ACKNOWLEDGMENT AND CONSENT
TO CORRECT LABELS ON FINAL PLAT**

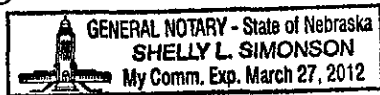
The undersigned, Owner of Wilderness Hills 2nd Addition does hereby acknowledge and consent to the corrected labels of said addition as stated in Derek A. Beenblossom's Affidavit of Surveyor and further consent to this document being filed of record in the Lancaster County Register of Deeds indexed against said Lots.


Lincoln Federal Bancorp

By: 
Gerald Maddox, Chairman of the Board

STATE OF NEBRASKA)
)ss.
COUNTY OF LANCASTER)

The foregoing instrument was acknowledged before me this 8th day of July, 2010 by Gerald Maddox.




Notary Public