


MISC 2011063909

Misc 32.50 FB 00-41867  
2 FEE \_\_\_\_\_ C/O \_\_\_\_\_ COMP 8x  
45 DEL \_\_\_\_\_ SCAN \_\_\_\_\_ FV \_\_\_\_\_

5



JUL 29 2011 09:58 P 2

Received - DIANE L. BATTIATO  
Register of Deeds, Douglas County, NE  
7/29/2011 09:58:55.63



2011063909

**RELEASE OF DRAINAGEWAY EASEMENT**

This Release of Sewer and Drainage Easement is made this 27 day of July, 2011, by DAVID F. LANOHA, TRUSTEE OF THE DAVID F. LANOHA REVOCABLE TRUST DATED 03/02/04 (herein the "Lanoha").

The permanent drainageway easement (the "Easement") is situated over and across part of Lots 116 through 122, inclusive, Lots 141 through 158, inclusive, and Lots 160 through 179, inclusive, on the Final Plat of West Bay Woods 2, a subdivision, as surveyed, platted and recorded in Douglas County, Nebraska, the area which is illustrated on Exhibit "A" attached hereto (the "Easement Area"). The Easement was established in accordance with a Drainageway Easement granted to the owners of the above-referenced lots, recorded with the final plat of West Bay Woods 2 with the Register of Deeds for Douglas County, Nebraska, at Instrument No. 2011061951.

The Easement is no longer necessary or required and Lanoha has no objection in releasing the Easement Area.

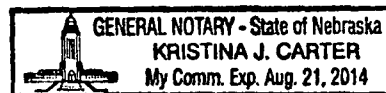
NOW, THEREFORE, in consideration of the above, and for other valuable consideration, Lanoha hereby releases, discharges, rescinds, and cancels all of its right, title and interest in the Easement over the Easement Area illustrated in Exhibit "A" attached hereto.

DAVID F. LANOHA, TRUSTEE OF THE DAVID F. LANOHA REVOCABLE TRUST DATED 03/02/04,

STATE OF NEBRASKA )  
 ) ss.:  
COUNTY OF DOUGLAS )

The foregoing instrument was acknowledged before me this 27 day of July, 2011, by DAVID F. LANOHA, TRUSTEE OF THE DAVID F. LANOHA REVOCABLE TRUST DATED 03/02/04, on behalf of the trust.

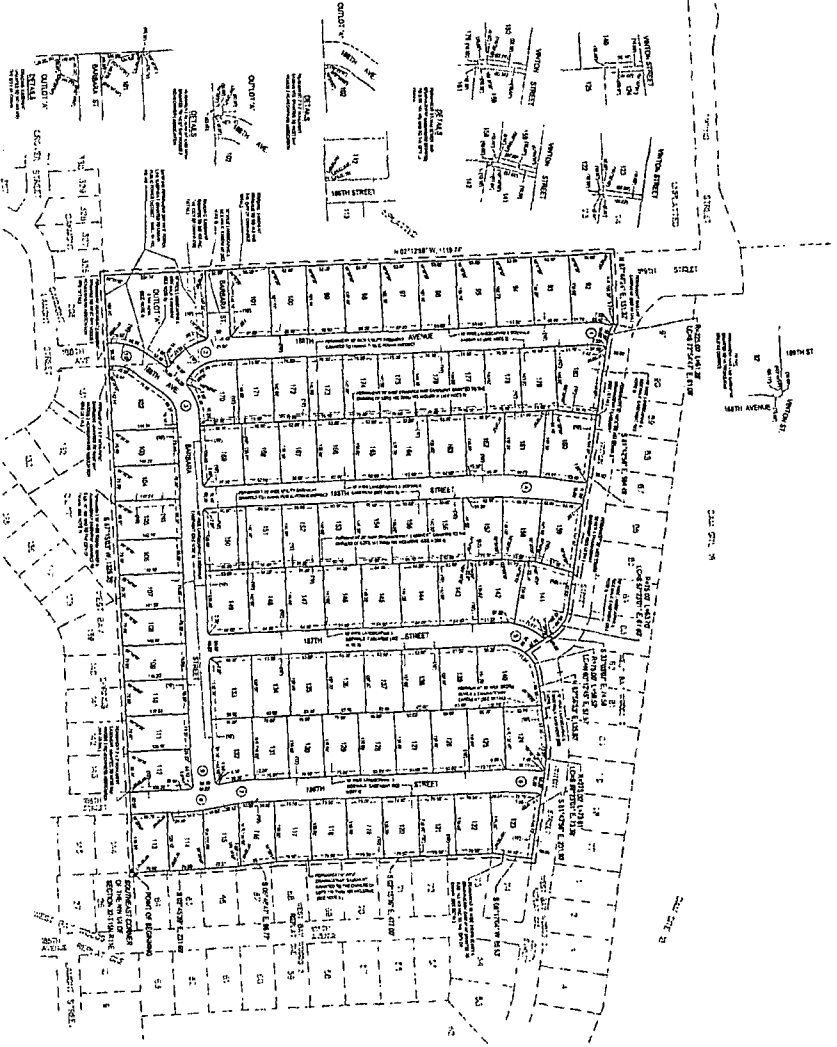
Notary Public



*Not*  
PANSING HOGAN ERNST & BACHMAN LLP  
10250 Regency Circle, Suite 300  
Omaha, NE 68114-3728 ✓ 113369

NOTES

1. ALL LOTS ARE TO BE PLANNED AND ZONED AS PER THE CITY OF CHICAGO ORDINANCES AND ZONING ORDINANCES.
2. ALL LOTS ARE TO BE PLANNED AND ZONED AS PER THE CITY OF CHICAGO ORDINANCES AND ZONING ORDINANCES.
3. ALL LOTS ARE TO BE PLANNED AND ZONED AS PER THE CITY OF CHICAGO ORDINANCES AND ZONING ORDINANCES.
4. ALL LOTS ARE TO BE PLANNED AND ZONED AS PER THE CITY OF CHICAGO ORDINANCES AND ZONING ORDINANCES.
5. ALL LOTS ARE TO BE PLANNED AND ZONED AS PER THE CITY OF CHICAGO ORDINANCES AND ZONING ORDINANCES.
6. ALL LOTS ARE TO BE PLANNED AND ZONED AS PER THE CITY OF CHICAGO ORDINANCES AND ZONING ORDINANCES.
7. ALL LOTS ARE TO BE PLANNED AND ZONED AS PER THE CITY OF CHICAGO ORDINANCES AND ZONING ORDINANCES.
8. ALL LOTS ARE TO BE PLANNED AND ZONED AS PER THE CITY OF CHICAGO ORDINANCES AND ZONING ORDINANCES.
9. ALL LOTS ARE TO BE PLANNED AND ZONED AS PER THE CITY OF CHICAGO ORDINANCES AND ZONING ORDINANCES.
10. ALL LOTS ARE TO BE PLANNED AND ZONED AS PER THE CITY OF CHICAGO ORDINANCES AND ZONING ORDINANCES.



LOT NO.	AREA (SQ. FT.)	AREA (SQ. YDS.)	AREA (AC.)
1	10,000	230	0.23
2	10,000	230	0.23
3	10,000	230	0.23
4	10,000	230	0.23
5	10,000	230	0.23
6	10,000	230	0.23
7	10,000	230	0.23
8	10,000	230	0.23
9	10,000	230	0.23
10	10,000	230	0.23

**CHICAGO CITY CLERK**  
 OFFICE OF THE CITY CLERK  
 121 N. LAUREL STREET, CHICAGO, ILL. 60602  
 RECEIVED  
 2010/06/17 2:22 PM  
 WEST BAY WOODS 2  
 PLAT NO. 2010/06/17 2-22-11

**DEPUTY CITY CLERK**  
 OFFICE OF THE CITY CLERK  
 121 N. LAUREL STREET, CHICAGO, ILL. 60602  
 RECEIVED  
 2010/06/17 2:22 PM  
 WEST BAY WOODS 2  
 PLAT NO. 2010/06/17 2-22-11

**CHICAGO CITY CLERK**  
 OFFICE OF THE CITY CLERK  
 121 N. LAUREL STREET, CHICAGO, ILL. 60602  
 RECEIVED  
 2010/06/17 2:22 PM  
 WEST BAY WOODS 2  
 PLAT NO. 2010/06/17 2-22-11

**DEPUTY CITY CLERK**  
 OFFICE OF THE CITY CLERK  
 121 N. LAUREL STREET, CHICAGO, ILL. 60602  
 RECEIVED  
 2010/06/17 2:22 PM  
 WEST BAY WOODS 2  
 PLAT NO. 2010/06/17 2-22-11

**APPROVED BY THE BOARD OF SUPERVISORS**  
 OFFICE OF THE CITY CLERK  
 121 N. LAUREL STREET, CHICAGO, ILL. 60602  
 RECEIVED  
 2010/06/17 2:22 PM  
 WEST BAY WOODS 2  
 PLAT NO. 2010/06/17 2-22-11

**APPROVED BY THE BOARD OF SUPERVISORS**  
 OFFICE OF THE CITY CLERK  
 121 N. LAUREL STREET, CHICAGO, ILL. 60602  
 RECEIVED  
 2010/06/17 2:22 PM  
 WEST BAY WOODS 2  
 PLAT NO. 2010/06/17 2-22-11

**APPROVED BY THE BOARD OF SUPERVISORS**  
 OFFICE OF THE CITY CLERK  
 121 N. LAUREL STREET, CHICAGO, ILL. 60602  
 RECEIVED  
 2010/06/17 2:22 PM  
 WEST BAY WOODS 2  
 PLAT NO. 2010/06/17 2-22-11

**APPROVED BY THE BOARD OF SUPERVISORS**  
 OFFICE OF THE CITY CLERK  
 121 N. LAUREL STREET, CHICAGO, ILL. 60602  
 RECEIVED  
 2010/06/17 2:22 PM  
 WEST BAY WOODS 2  
 PLAT NO. 2010/06/17 2-22-11

**APPROVED BY THE BOARD OF SUPERVISORS**  
 OFFICE OF THE CITY CLERK  
 121 N. LAUREL STREET, CHICAGO, ILL. 60602  
 RECEIVED  
 2010/06/17 2:22 PM  
 WEST BAY WOODS 2  
 PLAT NO. 2010/06/17 2-22-11

**APPROVED BY THE BOARD OF SUPERVISORS**  
 OFFICE OF THE CITY CLERK  
 121 N. LAUREL STREET, CHICAGO, ILL. 60602  
 RECEIVED  
 2010/06/17 2:22 PM  
 WEST BAY WOODS 2  
 PLAT NO. 2010/06/17 2-22-11

**APPROVED BY THE BOARD OF SUPERVISORS**  
 OFFICE OF THE CITY CLERK  
 121 N. LAUREL STREET, CHICAGO, ILL. 60602  
 RECEIVED  
 2010/06/17 2:22 PM  
 WEST BAY WOODS 2  
 PLAT NO. 2010/06/17 2-22-11

PLAT NO. 2010/06/17 2-22-11

NO.	DATE	REVISION
1	06/17/10	ISSUED

FINAL PLAT

WEST BAY WOODS 2  
 LOTS 82 THRU 180 INCLUSIVE AND OUTLET 'A'

**E&A CONSULTING GROUP, INC.**  
 ENGINEERING • PLANNING • FIELD SERVICES  
 1000 N. LAUREL STREET, CHICAGO, ILL. 60602  
 TEL: 312.467.1000 FAX: 312.467.1001  
 WWW.EAAGROUP.COM

**EXHIBIT A**