

State of : Nebraska
County of : Lancaster

Recording Requested By And
When Recorded Return To:

Northern Natural Gas Company
1400 Smith
Houston, Texas 77002
Attn: General Counsel

NEBRASKA DOCUMENTARY
STAMP TAX

JAN 0 8 91

\$ 7,186⁵⁰ 31/00

Mail Tax Statements To:

Northern Natural Gas Company
P. O. Box 1188
Houston, Texas 77251-1188
Attn: Supervisor, Ad Valorem Tax

CONVEYANCE, ASSIGNMENT AND BILL OF SALE

KNOW ALL MEN BY THESE PRESENTS:

This Conveyance, Assignment and Bill of Sale (this "Conveyance"), effective as of December 31, 1990, at 11:20 p.m. Houston, Texas time (the "Effective Time"), is from **ENRON CORP.**, a Delaware corporation, (being the corporation formerly known as **NORTHERN NATURAL GAS COMPANY**, a Delaware corporation (herein called "Northern"), which by certificate of amendment filed with the Secretary of State of Delaware on or about March 28, 1980, changed its name to **INTERNORTH, INC.**, a Delaware corporation, which by certificate of amendment filed with the Secretary of State of Delaware on or about April 10, 1986, changed its name to **ENRON CORPORATION**, a Delaware corporation, which by certificate of amendment filed with the Secretary of State of Delaware on or about April 17, 1986, changed its name to **Enron Corp.**), with its general office at 1400 Smith, Houston, Texas 77002 (herein called "Grantor"), in favor of **NORTHERN NATURAL GAS COMPANY**, a Delaware corporation, with its general office at 1400 Smith, Houston, Texas 77002 and whose mailing address is P. O. Box 1188, Houston, Texas 77251-1188: Attn: General Counsel (herein called "Grantee").

WHEREAS, on or about February 20, 1937, INTERSTATE PRODUCTION COMPANY, a Delaware corporation, merged into Northern; on or about September 21, 1931, MISSOURI VALLEY PIPELINE COMPANY, a Delaware corporation, changed its name to Northern Gas and Pipeline Company; on or about February 20, 1937, NORTHERN FUEL SUPPLY COMPANY, a Delaware corporation, merged into Northern; on or about June 30, 1934, NORTHERN GAS AND PIPELINE COMPANY, a Delaware corporation, merged into Northern; and on or about December 30, 1960, PERMIAN BASIN PIPELINE COMPANY, a Delaware corporation, merged into Northern; and

WHEREAS, Grantor owns 100% of the issued and outstanding capital stock of Grantee and wishes to convey to Grantee, as a contribution to the capital of Grantee, the Subject Property, herein described, being a portion of the assets of Northern Natural Gas Company, a division of Grantor.

PART I

GRANTING AND HABENDUM CLAUSES

A. GRANTING AND HABENDUM CLAUSES.

For good and valuable consideration, the receipt and sufficiency of which Grantor hereby acknowledges, Grantor hereby grants, bargains, assigns, conveys and delivers unto Grantee, its successors and assigns, all right, title, interest and estate of Grantor in and to the following described property, Save and Except any Excepted Property, herein defined, (collectively, the "Subject Property"):

1. Fee Lands. The tracts or parcels of land, interests in land and other interests, if any, described in Part I of Exhibit A hereto, (the "Fee Lands");
2. Pipelines. The pipelines described in Part II of Exhibit A hereto, and all extensions thereof and all additions thereto, whether or not expressly described herein, and all pipelines located on the Easements, herein defined, (the "Pipelines");
3. Easements. The easements, rights of way, servitudes, leases, surface leases, surface rights, interests in land, permits, licenses, grants affecting land, other interests, franchises, ordinances, orders, privileges, consents, condemnation judgments or awards, judgments on declaration of taking and judgments in trespass to try title and other judicial actions relating to title to land or interests in land, if any, described in Part III of Exhibit A hereto, and all amendments, corrections and restatements thereof and any other instruments granted in lieu of or in addition to the foregoing, if any, together with and including, without limitation, all easements, rights of way, servitudes, leases, surface leases,

surface rights, interests in land, permits, licenses, grants affecting land, other interests, franchises, ordinances, orders, privileges, consents, condemnation judgments or awards, judgments on declaration of taking, judgments in trespass to try title or other judicial actions, possessory and prescriptive rights, titles, interests and estates of Grantor, and its predecessors in interest, if any, relating or appurtenant to the Fee Lands and Pipelines, whether or not expressly described herein, including, without limitation, those relating or appurtenant to streets, alleys, roads, highways, railroads, rivers, canals, ditches, watercourses, bridges, State and National parks, forests and wilderness areas, public grounds and structures (the "Easements"); and

4. Other Interests.

a. The other interests, if any, described in Part IV of Exhibit A (the "Other Interests");

b. To the extent Grantor may convey the same under and pursuant to applicable law, all right, title, interest and estate of Grantor of any nature whatsoever in and to any lands and interests in land, together with all improvements, buildings, structures, pipelines, fixtures and appurtenances of every kind or nature thereon, if any, located in the jurisdictions listed on Part V of Exhibit A hereto;

c. With respect to any deed, assignment or conveyance from Grantor, or a predecessor in title of Grantor, as grantor, in favor of a third party, as grantee, including those shown in any Part of Exhibit A, which deeds, assignments and conveyances are or may be shown in the context of a "Save and Except" provision listing prior conveyances, (herein called "Prior Conveyance by Grantor"), all easements, rights-of-way and other rights, titles and interests, if any, reserved by Grantor, or a predecessor in title of Grantor, in such Prior Conveyance by Grantor;

d. The right, title and interest, if any, reserved by or granted to the Grantor, or a predecessor in title of Grantor, pursuant to the amendments, modification agreements, partial releases, quitclaims and other instruments, if any, relating to the properties and interests described elsewhere in this Conveyance, including those described in Part VI of Exhibit A (the "Amendments, Partial Releases and Other Instruments"). The Amendments, Partial Releases and Other Instruments are amendments, partial releases and other instruments heretofore executed and delivered by Grantor, or a predecessor in title of Grantor, relating to lands or instruments described elsewhere in this Conveyance; and

e. With respect to the property described in Items IA1 through and including IA4d above, all improvements, buildings, structures, pipelines, fixtures and appurtenances, if any, of every kind or nature located thereon, and all right, title, interest and estate, if any, of Grantor in and to any land adjacent or contiguous thereto, whether

4

or not expressly described herein, together with all stations, substations, pumping stations, meter stations, meter houses, regulator houses, pumps, meters, tanks, scrapers, cathodic or electric protection equipment, bypasses, regulators, drips, engines, pipes, gates, fittings, valves, connections, telephone and telegraph lines, radio towers, electric power lines, poles, wires, casings, headers, underground and aerial river crossings, appliances, fixtures, wells, caverns, underground storage facilities and formations and all gas and other minerals stored or located therein, terminals, rail or truck racks and all appurtenances of every kind and character, together with all and singular the tenements, hereditaments and appurtenances belonging or in any wise appertaining to such property, or any part thereof, together with and including, without limitation, reversions, remainders, options, rents, revenues, issues, earnings, income, products and profits thereof, and all the right, title, interest and claim whatsoever, at law as well as in equity, of Grantor in and to the above described property from and after the Effective Time;

SAVE AND EXCEPT from the property described in Items IA1 through and including IA4 above, the property and interests, if any, described in Exhibit B hereto (herein called the "Excepted Property").

TO HAVE AND TO HOLD the Subject Property, subject to the terms and conditions hereof, unto Grantee, its successors and assigns, forever.

PART II

OTHER TERMS AND CONDITIONS

A. PERMITTED ENCUMBRANCES.

This Conveyance is made and accepted expressly subject to (a) the Amendments, Partial Releases and Other Instruments; (b) all recorded and unrecorded liens, charges, easements, rights-of-way, encumbrances, contracts, agreements, instruments, obligations, defects, interests, options and preferential rights to purchase and all laws, rules, regulations, ordinances, judgments and orders of governmental authorities or tribunals having or asserting jurisdiction over the Subject Property or the business and operations conducted thereon, in each case to the extent the same are valid, enforceable and affect the Subject Property; (c) all matters that a current survey or visual inspection, including probing for pipelines, would reflect and (d) the Assumed Obligations, herein defined.

B. ASSUMPTION OF THE ASSUMED OBLIGATIONS: INDEMNIFICATION BY GRANTEE.

1. "Assumed Obligations" shall mean all debts, obligations and liabilities of Grantor, if any, relating to the Subject Property attributable to all periods prior to, at and

after the Effective Time, of whatever nature, however evidenced, whether actual or contingent, whether known or unknown, whether arising under contract or tort or under the laws, ordinances, rules, regulations, orders or judgments of governmental, regulatory and judicial authorities having or asserting jurisdiction over the Subject Property or otherwise.

2. Subject to the other provisions of this Conveyance, Grantee hereby assumes and agrees to perform, pay or discharge the Assumed Obligations, to the full extent that Grantor is obligated, or in the absence of this Conveyance would be obligated, to perform, pay or discharge such obligations. Without limiting the generality of the preceding sentence, Grantee agrees to protect, defend, indemnify and hold harmless Grantor in all respects relating to the Assumed Obligations, even as to matters caused by or resulting from Grantor's sole, joint, concurrent or contributory negligence, including, without limitation, all investigative costs, litigation costs (including, without limitation, attorneys' fees, court costs and other costs of suit) and all other costs and expenses relating to the foregoing, excluding only matters constituting the breach of or the failure to perform or satisfy any representation, warranty, covenant or agreement made by Grantor in connection with this Conveyance.

3. To make a claim hereunder, Grantor shall give notice to Grantee of the claim, together with a brief summary of such information with respect to such claim as is then reasonably available to Grantor. Upon such notification, Grantee shall undertake, at Grantee's expense, to defend or otherwise dispose of such claim and any litigation in connection therewith and to pay the amount of any final judgment rendered against Grantor or any settlement. Grantee shall be entitled to direct the defense through legal counsel of its choice with full cooperation of Grantor and to settle or otherwise dispose of the claim or litigation as it shall see fit; provided that Grantor may participate in such defense by advisory counsel selected by Grantor and at Grantor's expense. Grantor shall not settle any such asserted claim without the consent of Grantee.

C. DISCLAIMER OF WARRANTIES: SUBROGATION.

1. This Conveyance is made without warranty of title, express, implied or statutory, and without recourse, but with full substitution and subrogation of Grantee, and all persons claiming by, through and under Grantee, to the extent assignable, in and to all covenants and warranties by Grantor's predecessors in title and with full subrogation of all rights accruing under applicable statutes of limitation and all rights of action of warranty against all former owners of the Subject Property.

2. Grantee and Grantor agree that the disclaimers contained in this Section are "conspicuous" disclaimers. The Subject Property is conveyed to Grantee without recourse, covenant or warranty of any kind, express, implied or statutory. **WITHOUT LIMITING THE OTHER EXPRESS PROVISIONS HEREOF, GRANTEE SPECIFICALLY**

AGREES THAT GRANTOR IS CONVEYING THE SUBJECT PROPERTY "AS-IS", WITHOUT REPRESENTATION OR WARRANTY, EITHER EXPRESS OR IMPLIED (ALL OF WHICH GRANTOR HEREBY DISCLAIMS), AS TO (i) TITLE, (ii) TRANSFERABILITY, (iii) FITNESS FOR ANY PARTICULAR PURPOSES, MERCHANTABILITY, DESIGN OR QUALITY, (iv) COMPLIANCE WITH SPECIFICATIONS, CONDITIONS, OPERATION, (v) FREEDOM FROM PATENT OR TRADEMARK INFRINGEMENT, OR ABSENCE OF LATENT DEFECTS, OR (vi) ANY OTHER MATTER WHATSOEVER. TO THE EXTENT APPLICABLE (AND WITHOUT ADMITTING SUCH APPLICABILITY), GRANTEE ALSO HEREBY WAIVES THE PROVISIONS OF THE TEXAS DECEPTIVE TRADE PRACTICES-CONSUMER PROTECTION ACT, CHAPTER 17, SUBCHAPTER E, SECTIONS 17.41, ET SEQ. (OTHER THAN SECTION 17.555, WHICH IS NOT WAIVED), TEX. BUS. & COM. CODE, AND ALL SIMILAR LAWS IN OTHER JURISDICTIONS. THE PROVISIONS OF THIS SECTION HAVE BEEN NEGOTIATED BY GRANTEE AND GRANTOR AFTER DUE CONSIDERATION AND ARE INTENDED TO BE A COMPLETE EXCLUSION AND NEGATION OF ANY REPRESENTATIONS OR WARRANTIES OF GRANTOR, EITHER EXPRESS, IMPLIED OR STATUTORY WITH RESPECT TO THE SUBJECT PROPERTY THAT MAY ARISE PURSUANT TO ANY LAW NOW OR HEREAFTER IN EFFECT OR OTHERWISE EXCEPT AS EXPRESSLY SET FORTH HEREIN.

3. Any covenants implied by statute or law by the use of the words "grant", "bargain", "assign", "convey" or "deliver", or any of them or any other words used in this Conveyance (including the covenant implied under Section 5.023 of the Texas Property Code) are hereby expressly disclaimed, waived and negated.

D. FURTHER ASSURANCES.

Grantor and Grantee agree to take all such further actions and to execute, acknowledge and deliver all such further documents that are necessary or useful in carrying out the purpose of this Conveyance. So long as authorized by applicable law so to do, Grantor agrees to execute, acknowledge and deliver to Grantee all such other additional instruments, notices, affidavits, deeds, conveyances, assignments and other documents and to do all such other and further acts and things as may be necessary or useful to more fully and effectively grant, bargain, assign, convey and deliver to Grantee the Subject Property conveyed hereby or intended so to be conveyed. In particular, without limitation, in the event that any Exhibit to this Conveyance omits to describe or inadequately or incorrectly describes any lands or interests in lands intended by Grantor to be conveyed to Grantee or excepted or reserved to Grantor hereby, Grantor shall execute such additional instruments as may be necessary or appropriate to supply or correct such descriptions and to effect such additional conveyance or reservation.

7

E. CONSENTS: RESTRICTION ON ASSIGNMENT.

If there are prohibitions against or conditions to the conveyance of one or more portions of the Subject Property without the prior written consent of third parties (other than consents of a ministerial nature which are normally granted in the ordinary course of business), which, if not satisfied, would result in a breach thereof by Grantor or would give an outside party the right to terminate Grantor's or Grantee's rights with respect to such portion of the Subject Property (herein called a "Restriction"), then any provisions contained in this Conveyance to the contrary notwithstanding, the transfer of title through this Conveyance shall not become effective with respect to such portion of the Subject Property unless and until such Restriction is satisfied or waived by the parties hereto. When and if such Restriction is satisfied or waived, the assignment of such portion of the Subject Property shall become effective automatically as of the Effective Time, without further action on the part of Grantor. If such Restriction is not satisfied or waived by the parties hereto within twenty-one (21) years after the death of the last to die of all descendants of the late Theodore H. Roosevelt, late President of the United States, who are living on the date this Conveyance is executed as reflected below, the transfer to Grantee of such portion of the Subject Property, if any, affected by such Restriction shall be null and void. Grantor and Grantee agree to use reasonable efforts to obtain satisfaction of any Restriction.

F. SEPARATE TRANSFERS.

Grantor, or Grantor and Grantee, may have executed and delivered, or may execute and deliver, certain separate transfers of individual lands, easements or instruments, which are included in the Subject Property, for filing with and approval by the United States of America and other governmental entities and agencies. Said separate transfers, if any, and this Conveyance shall, when taken together, be deemed to constitute the one Conveyance by Grantor of the applicable portion of the Subject Property. Said separate transfers, if any, to the extent required by law, shall be on forms prescribed, or may otherwise be on forms suggested, by said governmental entities and agencies. Said separate transfers, if any, are not intended to modify, and shall not modify, any of the terms, covenants and warranties set forth herein and are not intended to create, and shall not create, any additional covenants and warranties of or by Grantor to Grantee. Said separate transfers, if any, shall be deemed to contain all of the terms and provisions of this Conveyance, as fully and to all intents and purposes as though the same were set forth at length in said separate transfer. This Conveyance, insofar as it pertains to any portion of the Subject Property as to which said separate transfers have been, or will be, executed for filing with and approval by the United States of America, or any other governmental entity or agency, is made and accepted subject to the approval of the United States of America or other appropriate governmental entities and agencies and to the terms of such approval, if and to the extent required by law.

PART III

MISCELLANEOUS

A. SUCCESSORS AND ASSIGNS; NO THIRD PARTY BENEFICIARY.

This Conveyance shall bind and inure to the benefit of Grantor and Grantee and their respective successors and assigns, but shall never be deemed to inure to the benefit of or be enforceable by any other party. Grantee, and any transferee of Grantee, may transfer any or all of the Subject Property, and the provisions hereof shall bind and benefit such transferee, with respect to the portion of the Subject Property so transferred, as if such transferee were Grantee.

B. GOVERNING LAW.

THIS CONVEYANCE SHALL BE GOVERNED BY, AND CONSTRUED IN ACCORDANCE WITH, THE LAWS OF THE STATE OF TEXAS, EXCLUDING ANY CONFLICT OF LAW RULE WHICH WOULD REFER ANY MATTER TO THE LAWS OF ANOTHER JURISDICTION, EXCEPT TO THE EXTENT THAT IT IS MANDATORY THAT THE LAW OF THE JURISDICTION WHEREIN THE SUBJECT PROPERTY IS LOCATED SHALL APPLY.

C. THE EXHIBITS.

Reference is made to Exhibits A and B, which are attached hereto and made a part hereof for all purposes. Reference in the Exhibits to an instrument on file in the public records is made for all purposes, but shall not imply that such instrument is valid, binding or enforceable or affects the Subject Property or creates any right, title, interest or claim in favor of any party other than Grantee.

D. HEADINGS.

Headings are included in this Conveyance for convenience and shall not define, limit, extend, or describe the scope or intent of any provision.


E. COUNTERPARTS.

This Conveyance may be executed in any number of counterparts, each of which shall be an original, but all of which together shall constitute one and the same instrument.

9
WITNESS THE EXECUTION HEREOF on the 14th day of December 1990,
effective as of the Effective Time.

ENRON CORP.,
a Delaware corporation

(Corporate Seal)



By: *Robert J. Hermann*
Robert J. Hermann
Vice President - Tax

Attest:
Elaine V. Overturf
Elaine V. Overturf
Deputy Corporate Secretary

GRANTOR

NORTHERN NATURAL GAS COMPANY,
a Delaware corporation

(Corporate Seal)



By: *Peggy B. Menchaca*
Peggy B. Menchaca
Vice President and Secretary

Attest:
Elaine V. Overturf
Elaine V. Overturf
Deputy Corporate Secretary

GRANTEE

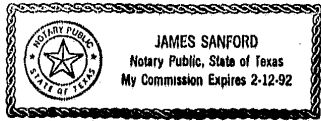
Attachments: Exhibit A: Subject Property
 Exhibit B: Excepted Property

G:\ENR-NNG\CONVEY\NE27.CON SSM 12-11-90 11:35am

10
STATE OF TEXAS §

COUNTY OF HARRIS §

The foregoing Conveyance, Assignment and Bill of Sale was acknowledged before me on December 14, 1990, by Robert J. Hermann as Vice President - Tax of ENRON CORP., a Delaware corporation, on behalf of said corporation.




A handwritten signature in cursive script, appearing to read "James Sanford", written over a horizontal line.

Notary Public in and for the
State of Texas

STATE OF TEXAS §

COUNTY OF HARRIS §

The foregoing Conveyance, Assignment and Bill of Sale was acknowledged before me on December 14, 1990, by Peggy B. Menchaca as Vice President and Secretary of NORTHERN NATURAL GAS COMPANY, a Delaware corporation, on behalf of said corporation.

A handwritten signature in cursive script, appearing to read "Robert M. Curtis", written over a horizontal line.

Notary Public in and for the
State of Texas

EXHIBIT A

PREAMBLE TO EXHIBIT A TO
CONVEYANCE, ASSIGNMENT AND BILL OF SALE

from Enron Corp., as Grantor, to
Northern Natural Gas Company, as Grantee

1. Definitions. For purposes of this Preamble, unless the context otherwise requires, all terms employed herein that are defined in the Conveyance, Assignment and Bill of Sale to which the Exhibit, herein defined, is attached (the "Conveyance") shall have the meaning stated in the Conveyance.

2. The Preamble. This Preamble constitutes part of Exhibit A to the Conveyance (the "Exhibit"). The Exhibit is divided into six parts (singularly, "Part" and, collectively, "Parts"), as follows:

- Part I - Description of the Fee Lands.
- Part II - Description of the Pipelines.
- Part III - Description of the Easements.
- Part IV - Description of the Other Interests.
- Part V - Jurisdictions.
- Part VI - Amendments, Partial Releases and Other Instruments.

If none of the Subject Property of the classification covered by a Part is located in a given county, parish or recording jurisdiction or is intended to be conveyed by the Conveyance, such Part may be omitted from the Exhibit, may not be completed or may be marked "none".

In some instances, more than one Conveyance will be filed within a given county, parish or recording jurisdiction. In such event, Exhibit A to each such Conveyance will describe part, but not all, of the Subject Property located within such county, parish or recording jurisdiction. In addition, in some instances, certain portions of the Subject Property may be described in each such Conveyance.

If any portion of the Subject Property described in a Conveyance is located in two or more counties, parishes or recording jurisdictions, the description of such portion of the

12

Subject Property will be included in a Conveyance relating to both counties, parishes or recording jurisdictions.

If an easement or other instrument referred to in the Exhibit is a short form or a recording memorandum of an easement or other instrument, the description shall be deemed to include the short form or recording memorandum and also the easement or other instrument referred to therein.

The classification of the Subject Property herein as Part I (Fee Lands), Part II (Pipelines), Part III (Easements) and Part IV (Other Interests) is solely for convenience of reference. It is the intent of Grantor to convey all right, title, interest and estate of Grantor to Grantee, its successors and assigns, as to all of the Subject Property, regardless of its classification herein. Accordingly, without limiting the preceding sentences, neither the inclusion of an easement or conveyance of an interest other than fee title in Part I (Fee Lands), the inclusion of a deed conveying only fee title in Part III (Easements) or Part IV (Other Interests) nor any other misclassification shall be deemed to limit or defeat the conveyance by Grantor to Grantee, its successors or assigns, of Grantor's right, title, interest or estate in any lands, interest in land, easements, conveyances or deeds or other interest, wherever included in the Exhibit and however classified, excluding only an express reservation or exception. Any inconsistency, ambiguity or defect in the description of the lands, easements or instruments described herein shall be resolved in favor of the correct and valid description.

3. Format of Parts I, III, IV and VI. The format of Parts I (Fee Lands), III (Easements), IV (Other Interests) and VI (Amendments, Partial Releases and Other Instruments) of the Exhibit is as follows:

Heading: Identification of the Part as Part I, III, IV or VI. The state and county, parish or recording jurisdiction where the applicable portion of the Subject Property is located.

Facility:
Ref No.:
NNG No.:
P/L No.: If included, administrative identification numbers and facility names are included only for convenience of reference, and not as part of the legal description.

Type: If included, the type of instrument, as reflected by Grantor's records. The type of instrument is included for convenience of reference, and not as part of the description.

13

Grantor: The name of the grantor, lessor, licensor, assignor or other granting or assigning party of the easement or instrument described in the Exhibit. In the case of an easement or other instrument granted by a federal or state agency, the serial number, if any, may be shown.

Grantee: If included, the name of the grantee, lessee, licensee, assignee or other recipient of the easement or instrument described in the Exhibit.

Instr. Date: The date, effective date, acknowledgement date or other identification date of the easement or instrument described.

File Date: If included, the file date of the easement or instrument described, as reflected by Grantor's records, in the applicable public records of the state and county, parish or recording jurisdiction shown in the heading of the Exhibit.

Book:
Page:
File or File No.: The recordation reference of the easement or instrument described in the applicable public records of the state and county, parish or recording jurisdiction shown in the heading of the Exhibit. The recordation reference is to the volume or book and page or file number, microfilm index number, instrument number, original act number, entry number or other reference or identification name and number of the applicable public records. The applicable public records may be the deed records, official public records of real property, official public records, conveyance records lease records, contract records or other applicable public records that the county, parish or recording jurisdiction shown in the heading of the part may maintain or may have maintained for the recordation of deeds, easements, rights of way, servitudes, leases, surface leases, surface rights, interests in land, permits, licenses, grants affecting land, other interests, franchises, ordinances, orders, privileges, consents, condemnation judgments or awards, judgments on declaration of taking and judgments in trespass to try title or other judicial actions relating to title, if any, as the case may

14

be, at the time of filing. In the case of easements and other instruments relating to the federal offshore areas of Louisiana and Texas, the state and county or parish to which the recordation reference refers is the adjacent county or parish, as shown in the heading of the Part or in the description of such easement or other instrument, and reference is also made to the records of the Minerals Management Service, U. S. Department of Interior, for a description of such easements or other instruments, if any. If no recordation reference is shown, the easement or other instrument may not be recorded in such county, parish or recording jurisdiction.

The file number, if shown, is the County or Parish clerk's or recorder's file number, document number, film code number, reel and image number or other official identification number.

The punctuation, spacing and styling of the book and page number and the file number may or may not be the same as that of the clerk or recorder.

Description:

The Exhibit (except Part VI) describes the greater of (i) the lands described in the Exhibit under the heading "Description" or (ii) the lands and all other rights, titles, interests and estates described in the respective easements or other instruments described in the Exhibit, limited to the extent, but only to the extent of Grantor's right, title, interest and estate therein. The Conveyance shall never be deemed to convey, or purport to convey, any right, title, interest or estate in and to the lands described in this Exhibit that is greater than the right, title, interest and estate of Grantor therein.

An instrument described in the Exhibit (except Part VI) may be a deed, assignment or other instrument of transfer, which describes, conveys, assigns or transfers lands or interests in land described therein solely by reference to other deeds, assignments, easements and instruments, which may or may not be described separately in the Exhibit. In such event, the Exhibit

15

(except Part VI) describes the lands, easements and interests in land so described, conveyed, assigned or transferred in such deed, assignment or other instrument of transfer, whether or not the latter lands, deeds, assignments or other instruments are described separately in the Exhibit.

Certain land descriptions are shown in an abbreviated form as to section, township and range. In such descriptions, the following terms may be abbreviated as follows:

Northwest Quarter - NW/4 or NW1/4 or NW4 or NW;
Southwest Quarter - SW/4 or SW1/4 or SW4 or SW;
Southeast Quarter - SE/4 or SE1/4 or SE4 or SE;
Northeast Quarter - NE/4 or NE1/4 or NE4 or NE;
North Half - N/2 or N1/2 or N2;
South Half - S/2 or S1/2 or S2;
East Half - E/2 or E1/2 or E2;
West Half - W/2 or W1/2 or W2; and
Southeast Quarter of the Northeast Quarter -
SE/4 NE/4, SE1/4 NE 1/4, or SE4NE4 or SE4NE or SE/4NE or SENE.

Southeast corner - SE/C or SE/Cor

The applicable section may be identified by the abbreviations SEC or S with the numeral(s) following SEC or S being the section number.

The township and range may be identified by the abbreviations TWP or T and RNG or R, with the numeral(s) following TWP or T being the township number and the numeral(s) following RNG or R being the range number. The township and range numbers may be followed by a N, S, E or W to indicate whether the township or range is North, South, East or West, respectively.

The description may contain the abbreviations "Lt", "L" or "Lts" for "Lot" or "Lots"; "Pt" or "Pts" for "Part" or "Parts"; "OG&M" for "oil, gas and minerals"; "UND" for "undivided"; "Int" for "interest", "Lt" for left in proper

16

context; "Rt" for right; "Cl", "Center/Ln" or "Center/L" for centerline; "Th" or "Thn" for thence; "Rd" for road or rod in proper context; "Sd" for said; "Comm" for commencing; "Desc" for described and "POB" for point of beginning.

In Part IV, the "Description" may contain certain narrative entries which generally describe a right, interest or use granted by a specific instrument (e.g. "salt water p/1", "road crossing permit", etc.). Such entries are included for identification or convenience of reference but are not intended to enlarge, diminish or accurately describe the interest, rights, uses or permits granted by the instrument described.

Width:

The entry under the heading "width", if included, is shown for identification purposes and is not part of the description. The right, title, interest, and estate of Grantor may be an easement, right of way or other interest relating to a strip or other portion of the land described in the Exhibit, and such strip or other portion may or may not be shown under the heading "width" in the Exhibit. The width, if shown, may or may not be correct and shall never be deemed to diminish or enlarge the actual right, title, interest or estate of the Grantor or Grantee.

Land or
Instrument
Reference

Part VI (Amendments, Partial Releases and Other Instruments) is a list of certain amendments, modification agreements, partial releases and other instruments heretofore executed and delivered by Grantor, or Grantor's predecessor in title, relating to lands or instruments described elsewhere in this Exhibit, as reflected by Grantor's records. The list may not list all amendments, modification agreements and other instruments relating to such lands or instruments. The information shown under the heading "Land or Instrument Reference" is intended solely as an aid for the purpose of identifying the lands or instruments affected by the applicable amendment, modification agreement, partial release or other instrument. Such references may not be complete or correct and may not fully or accurately describe the effect of the instrument

17

listed. Such references are not intended as a description of lands described in the Conveyance or this Exhibit. Amendments, Partial Releases and Other Instruments are described in Part VI to the extent but only to the extent the same are legal, valid and enforceable, and such description shall never be deemed to amend or modify or change the legal effect, validity or enforceability of the instruments listed or the instruments affected thereby.

Part IV (Other Interests) is in two parts: Part A (Miscellaneous) and Part B (Access Rights). Part B (Access Rights) is a description of instruments granting access rights for pipeline or other purposes, which rights have been assigned or partially assigned to Grantor.

4. Format of Part II. The format of Part II is as follows:

Heading: Identification of Part II. The state and county or parish or recording jurisdiction where the pipeline is located.

Line No.: The number, name and description, if included, are an administrative identification number, name and description, as reflected by grantor's records, and are included for convenience of reference.
Line Name:
Line Description:

Starting Tract: These items identify the easement, right of way or grant where the pipeline starts and ends in the county or parish, as reflected by Grantor's records. The easement, right of way or grant is described more fully in the Exhibit. If no ending tract or point appears, the pipeline is located on land described in one easement or instrument.
Ending Tract:

Approx. Starting Point in County: The descriptions are those of the easement, right of way or grant described as starting tract or ending tract. In most cases, the description is approximately accurate to a quarter section or the substantial equivalent thereof. The description may be approximate.
Approx. Ending Point in County:

18

The information shown in Part II is intended as a general description or identification of the pipeline for purposes of the Conveyance and is not intended to limit the Conveyance. Reference is made to the actual pipeline as located on the ground for all purposes.

5. Format of Part V

Heading: Identification of Part V. The state.

Jurisdictions: List of counties, parishes or recording jurisdictions to which reference is made in IA4b of the Conveyance.

G:\ENR-NNG\CONVEY\PREAMBLA.EXA SSM 12/09/90 4:07pm

19

EXHIBIT A - PART I (FEE LANDS)
LAWCASTER COUNTY, NEBRASKA

1990/12/08

| FACILITY | IMG NO. | TYPE | GRANTOR | GRANTEE | INSTR. DATE | FILE DATE | BOOK | PAGE | FILE NO. | DESCRIPTION |
|------------|---------|---------------|-----------------------------------|--------------------------|-------------|-----------|------|------|----------|--|
| MALLAM TBS | 02748 | WARRANTY DEED | SEVERIN, MARY, AND GEORGE SEVERIN | NORTHERN NATURAL GAS CO. | 03/15/53 | 04/11/53 | 492 | 285 | | TRACT OF LAND OUT OF SE/4 SW/4 SEC 30-17N-R6E, DESS'N AS FOLLOWS: COMM AT PT 1270.075' N OF S QTR COR SEC 30; TH N 89 DGS 41 MINS W 50'; TH N'LY WITH INSIDE ANGLE OF 90 DGS 19 MINS 50'; TH E'LY WITH INSIDE ANGLE OF 89 DGS 41 MINS 50'; TH S'LY WITH INSIDE ANGLE OF 90 DGS 19 MINS 50' TO POB. |

20

EXHIBIT A - PART 1 (FEE LANDS)
LANCASTER COUNTY, NEBRASKA

1990/12/08

| FACILITY | ING. NO. | TYPE | GRANTOR | GRANTEE | INSTL. DATE | FILE DATE | BOOK | PAGE | FILE NO. | DESCRIPTION |
|---|----------|-----------------|--|--------------------------------------|-------------|-----------|------|------|----------|---|
| LINCOLN BRANCH LINE REGULATOR STATION #2 | 00007 | INDENTURE | MISSOURI VALLEY PIPELINE COMPANY OF NEBRASKA | NORTHERN GAS AND PIPELINE COMPANY | 06/29/92 | 10/31/92 | 358 | 042 | | BEG AT A PT 1320' E OF SW/4 OF SEC 22-110N-R0E, TH N 208', TH W 208', TH S 208', TH E 208' TO POB, CONTAINING 1 AC W/L; THIS TRACT & ACRES BEING A PART OF SW/4 SEC 22-110N-R0E OF 6TH P.M. |
| | | | LESS AND EXCEPT THE LANDS AND INTERESTS CONVEYED BY THE FOLLOWING DEED(S) OR CONVEYANCE(S) INsofar AS SUCH LANDS AND INTERESTS PERTAIN TO THE FACILITY DESCRIBED AS "LINCOLN BRANCH LINE REGULATOR STATION #2": | | | | | | | |
| | 00007 | QUIT CLAIM DEED | NORTHERN NATURAL GAS CO. | STATE OF NEBRASKA | 06/06/64 | 10/16/64 | 687 | 535 | 12 | TRACT OF LAND LOCATED IN PART OF SW/4 SEC 22-110N-R0E, 6TH P.M., DESCR'D AS FOLLOWS: REFERRING TO SW/4 SEC 22; TH E'LY ON S LINE SW/4 SEC 22 1112' TO POB; TH CONTINUING E'LY ON SD S LINE 208'; TH N'LY 90 DGS 00 MINS LEFT & ON E'LY PROP LINE 60'; TH W'LY ON A LINE 60' W'LY FROM & PARALLEL TO SD S LINE 208' TO PT ON W'LY PROP LINE; TH S'LY ON SD W'LY PROP LINE 60' TO POB, CONTAINING .29 AC, W/L, WHICH INCLUDES .16 AC, W/L, PREVIOUSLY OCCUPIED AS A PUBLIC HWY, REMAINING .13 AC, W/L, BEING ADDITIONAL ACRES WEREY SECURED. |

21

EXHIBIT A - PART 1 (FEE LANDS)
LANCASTER COUNTY, NEBRASKA

1996/12/08 FACILITY _____ IMG. NO. _____ TYPE _____ GRANITOR _____ GRANTEE _____ INSTR. DATE _____ FILE DATE _____ BOOK _____ PAGE _____ FILE NO. _____ DESCRIPTION _____

LINCOLN T&S THE LANDS AND INTERESTS DESCRIBED IN THE FOLLOWING DEED(S) AND CONVEYANCE(S):

00005-1 IMPUREMENT MISSOURI VALLEY PIPELINE COMPANY OF NEBRASKA
 LESS AND EXCEPT THE LANDS AND INTERESTS CONVEYED BY THE FOLLOWING DEED(S) OR CONVEYANCE(S) INsofar AS SUCH LANDS AND INTERESTS PERTAIN TO THE FACILITY DESCRIBED AS "LINCOLN T&S":

00005-1 QUIT CLAIM DEED NORTHERN NATURAL GAS CO. STATE OF NEBRASKA 06/08/64

DEG AT NE/C SEC 27-110-R7E, TH S 203', TH W 203', TH N 203', TH E 203' TO POB.

TRACT OF LAND LOCATED IN PART OF SW/4 SEC 22-T10N-R7E, 6TH P.M., DESC'D AS FOLLOWS: REFERRING TO SW/C SEC 22; TH E'LY ON S LINE SW/4 SEC 22 1112' TO POB; TH CONTINUING E'LY ON S LINE 208'; TH W'LY 90 D&S 00 MTR LEFT & ON E'LY PROP LINE 60'; TH W'LY ON LINE 60' W'LY FROM & PARALLEL TO S LINE 208' TO PT ON W'LY PROP LINE; TH S'LY ON W'LY PROP LINE 60' TO POB, CONTAINING .29 ACS, N/L, WHICH INCLUDES .16 ACS, N/L, PREVIOUSLY OCCUPIED AS A PUBLIC HWY. REMAINING .13 ACS, N/L, BEING ADDITIONAL ACRES HEREBY SECURED.

PORTION OF LOT 9 OF IRREGULAR TRACTS IN NE/4 SEC 27-T10N-R7E, 6TH P.M., DESC'D AS FOLLOWS: BEG AT PT ON E LINE SEC 27, LOCATED 33' S OF NE/C SEC 27 & PROCEEDING TH W'LY ALONG A LINE PARALLEL TO & 33' S OF N LINE SEC 27 60'; TH SE'LY ALONG A LINE THAT DEFLECTS 135 D&S

22

EXHIBIT A - PART 1 (FEE LANDS)
LANCASTER COUNTY, NEBRASKA

1990/12/08

| FACILITY | REC. NO. | TYPE | GRANTOR | GRANTEE | INSTR. DATE | FILE DATE | BOOK | PAGE | FILE NO. | DESCRIPTION |
|-------------|----------|------|--------------------------|-------------------|-------------|-----------|------|------|----------|--|
| LINCOLN TRS | | | NORTHERN NATURAL GAS CO. | STATE OF NEBRASKA | 06/17/70 | | | | | <p>22 MINS LEFT 32.53'; TH S'LY ALONG A LINE PARALLEL TO & 37' W OF E LINE SEC 27 105.08'; TH N'LY ALONG A LINE THAT DEFLECTS 45 DEG 00 MINS RIGHT 18.35'; TH S'LY ALONG A LINE PARALLEL TO & 50' W OF E LINE SEC 27 29' TO ITS INTERSECTION WITH S LINE OF 80 LOT 9; TH E'LY ALONG S LINE WHICH DEFLECTS 89 DEG 30 MINS LEFT 50' TO E LINE SEC 27; TH N ALONG E LINE SEC 27 170' W/L TO PUB.</p> <p>TRACT OF LAND IN N'LY E'LY PART OF LOT 45 OF IRREGULAR TRACTS IN NE/4 SEC 27-T10N-R7E, 6TH P.M., DESC'D AS FOLLOWS: BEG AT NW/C OF 80 LOT 45; TH E'LY ON N LINE OF 80 LOT 45 143'; TH S'LY ON NE LINE OF 80 LOT 45 32.5'; TH S'LY ON E LINE OF 80 LOT 45 105.1'; TH N'LY ON SE LINE OF 80 LOT 45 2.8'; TH N'LY ON LINE 2' W'LY FROM A PARALLEL TO 80 E LINE 37.7'; TH CONTINUING N'LY 47.4' TO PT 10.3' W'LY FROM 80 E LINE; TH N'LY ON 38' RADIUS CURVE TO LEFT 52.5' TO PT 16.5' S'LY FROM 80 W LINE; TH CONTINUING W'LY ON A 57,249.79' RADIUS CURVE TO LEFT 118.8' TO A PT ON W LINE OF 80 LOT 45; TH N'LY ON 80 W LINE 13.8' TO PUB, CONTAINING 3048.6 SQ FT, W/L, BEING AREA HEREBY SECURED. THERE WILL BE NO IMPRESS OR EGRESS OVER ABOVE DESC'D TRACT ONTO REMAINDER OF 80 LOT 45, EXCEPT OVER S'LY 37.7' OF 80 TRACT AS MEASURED ALONG W'LY BATH STREET ROW.</p> |

22

EXHIBIT A - PART I (FEE LANDS)
LANCASTER COUNTY, NEBRASKA

1990/12/08

| FACILITY | WARRANTY DEED | GRANTOR | GRANTEE | INSTR. DATE | FILE DATE | BOOK | PAGE | FILE NO. | DESCRIPTION |
|---------------------------|---------------|---|--------------------------|-------------|-----------|------|------|----------|---|
| SALT CREEK BRIDGE SITE | 01467 | BARNETT, HAROLD J., AND MATILDA BARNETT | NORTHERN NATURAL GAS CO. | 10/30/47 | 11/28/47 | 408 | 407 | | TRACT OF LAND IN SW/4 SEC 3-111N-R9E, DESC'D BY METES & BOUNDS AS FOLLOWS: COMM AT PT 614.5' E & 800.75' N OF SW/C OF SW/4 OF SD SEC 3; TH N 175'; TH E 100'; TH S 175'; TH W 100'; TO POB, CONTAINING .402 ACS N/L. |
| | 01467 | BARNETT, HAROLD J., AND PEARL BARNETT | NORTHERN NATURAL GAS CO. | 10/24/52 | 11/22/52 | 487 | 207 | | TRACT OF LAND OUT OF SW/4 SEC 3-111N-R9E, DESC'D BY METES & BOUNDS AS FOLLOWS: COMM AT PT 614.5' E & 975.75' N OF SW/C OF SD SEC 3, WHICH PT IS SW/C OF A TRACT OF LAND NOW OWNED BY NORTHERN NATURAL GAS CO.; TH N 150'; TH E 100'; TH S 150' TO NE/C OF TRACT OF LAND OWNED BY NORTHERN NATURAL GAS CO.; TH W & ALONG N LINE OF TRACT OWNED BY NORTHERN NATURAL GAS CO. 100' TO POB. |
| | 01467 | BELL, CHARLIE W., AND BERRICE M. BELL | NORTHERN NATURAL GAS CO. | 08/27/48 | 09/18/48 | 421 | 303 | | TRACT OF LAND OUT OF SW/4 SEC 3-111N-R9E, DESC'D AS FOLLOWS: BEG AT PT 614.5' E & 625.75' N OF SW/C SW/4 SEC 3; TH N 175'; TH E 100'; TH S 175'; TH W 100' TO POB, CONTAINING .402 ACS, N/L. |

34

EXHIBIT A - PART 1 (FEE LANDS)
LANCASTER COUNTY, NEBRASKA

1990/12/08

| FACILITY | REG. NO. | TYPE | GRANTOR | GRANTEE | LISTER DATE | FILE DATE | BOOK | PAGE | FILE NO. | DESCRIPTION |
|-----------------------------------|----------|---------------|-----------------------------------|--------------------------|-------------|-----------|------|------|----------|--|
| SHELDON ATOMIC POWER PLANT TBS | 06203 | WARRANTY DEED | LUMRS, EVERETT L., AND RUTH LUMRS | NORTHERN NATURAL GAS CO. | 01/05/61 | 02/02/61 | 623 | 481 | | THAT PART OF NE 1/4 SEC 30-17N-R4E 6TH P.M., DESCR'D AS FOLLOWS: CORN AT NE/C SEC 30, T1N S 90 D65 00 MINS W ALONG N LINE SEC 30 1161.8'; T1N S 0 D65 00 MINS W 334' TO POB WHICH PT IS ON S ROW OF COUNTY ROAD; T1N S 0 D65 00 MINS W 125'; T1N S 90 D65 00 MINS E 130.66' TO W/LY RR ROW; T1N N 11 D65 56 MINS E ALONG RR ROW 127.75' TO S ROW OF COUNTY ROAD; T1N N 90 D65 00 MINS W 165' TO POB. |

25

EXHIBIT A - PART 1 (FEE LANDS)
LANCASTER COUNTY, NEBRASKA

1990/12/08

| FACILITY | REG. NO. | TYPE | GRANTOR | GRANTEE | INSIR. DATE | FILE DATE | BOOK | PAGE | FILE NO. | DESCRIPTION |
|-------------|----------|---------------|----------------------------|--------------------------|-------------|-----------|------|------|----------|---|
| MAVERLY TBS | 03901 | WARRANTY DEED | ROCK LAND & CATTLE CO. INC | NORTHERN NATURAL GAS CO. | 06/23/54 | 07/08/54 | 512 | 497 | | A TRACT OF LAND OUT OF THE SW/4 SEC 15-11TH-R6E MORE PARTICULARLY DESCR'D AS FOLLOWS: COMM AT A PT 33' N & 33' E OF THE SW/C OF SD SW/4 SEC 15; TH E ALONG N ROW LINE OF THE ROAD 100'; TH N WITH AN INSIDE ANGLE OF 89 DGS 55 MINS 100'; TH W WITH AN INSIDE ANGLE OF 90 DGS 05 MINS 100'; TH S WITH AN INSIDE ANGLE 89 DGS 55 MINS 100' TO POB. |

26

EXHIBIT A - PART II (PIPELINES)
LANCASTER COUNTY, NEBRASKA

| LINE NO. | LINE NAME | LINE DESCRIPTION | STARTING TRACT | ENDING TRACT | APPROX. STARTING POINT IN COUNTY | APPROX. ENDING POINT IN COUNTY |
|------------|-----------------------------------|---|----------------|---------------|---|---|
| 1990/10/12 | | | | | | |
| MEB 408-1 | WAVERLY BRANCH LINE | 2" LINE FROM 2" SIDE VALVE ON 20" LINE MEB 501-1 TO AND INCLUDING INLET VALVE AT TBS ALL IN SEC 15-111N-R0E, ALL IN LANCASTER COUNTY (0.106 MILES) | MEB 408-1-001 | ** | W/2 SE/4 SEC 15-111N-R0E | ** |
| MEB 417-1 | SCHUYLER BRANCH LINE - FIRST LINE | 4", 6", AND 8" LINE FROM 4" SIDE VALVE ON 24" LINE MEB 401-1 AND FROM 2" SIDE VALVE ON 24" LINE MEB 401-2 AND 4" LINE FROM 4" SIDE VALVE ON 24" LINE MEB 401-2 IN SEC 24-164N-R7E, GAGE COUNTY, TO AND INCLUDING INLET VALVE AT TBS IN SEC 27-117N-R3E, COLFAX COUNTY (4" - 12.443 MILES; 6" - 34.573 MILES; 8" - 33.506 MILES) | MEB 417-1-025 | MEB 417-1-073 | E/2 W/2 SE/4 & E/2 SE/4 SEC 33-177N-R0E | W/2 NW/4 SEC 19; SW/4 SEC 18-178N-R5E, ETC N & W OF C860 R2 |
| MEB 419-1 | MALLAM BRANCH LINE | 2" LINE FROM 2" SIDE VALVE ON 8" LINE MEB 417-1 AND FROM 2" SIDE VALVE ON 10" LINE MEB 417-2, TO AND INCLUDING INLET VALVE AT TBS IN SEC 30-177N-R4E, LANCASTER COUNTY (0.331 MILES) | ** | ** | ** | ** |
| MEB 420-1 | PLYMOUTH BRANCH LINE | 4" AND 2" LINE FROM 2" SIDE VALVE ON 10" LINE MEB 404 AND FROM 4" SIDE VALVE ON 6" LINE MEB 417-1 IN SEC 30-177N-R0E, LANCASTER COUNTY, TO AND INCLUDING INLET VALVE AT TBS IN SEC 16-14N-R4E, JEFFERSON COUNTY (4" - 13.461 MILES; 2" - 6.616 MILES) | MEB 420-1-001 | MEB 420-1-005 | NE/4 SEC 25-177N-R5E | S/2 NE/4 SEC 35-177N-R5E |
| MEB 428-1 | CRETE BRANCH LINE | 4" LINE FROM SIDE CONNECTION ON THE 8" MAIN LINE VALVE ASSEMBLY ON 8" LINE MEB 417-1 IN SEC 30-164N-R5E, LANCASTER COUNTY, TO AND INCLUDING INLET VALVE AT TBS IN SEC 26-164N-R4E, SALLINE COUNTY | MEB 428-1-001 | ** | NW/4 SEC 30-164N-R5E | ** |

27

EXHIBIT A - PART II (PIPELINES)
LANCASTER COUNTY, NEBRASKA

| LINE NO. | LINE NAME | LINE DESCRIPTION | STARTING TRACT | ENDING TRACT | APPROX. STARTING POINT IN COUNTY | APPROX. ENDING POINT IN COUNTY |
|------------|-----------------------------------|---|----------------|---------------|--|--|
| 1990/10/12 | | | | | | |
| NEB 428-1 | CRETE BRANCH LINE | (2.456 MILES) | | | | |
| NEB 446-1 | GREENWOOD BRANCH LINE | 2" LINE FROM SIDE VALVE ON 20" LINE MEN 501-2 AND FROM SIDE VALVE ON 20" LINE MEN 501-1 IN SEC 3-111N-RBE LANCASTER COUNTY TO AND INCLUDING INLET VALVE AT TBS IN SEC 5-111N-9E, CASS COUNTY (3.945 MILES) | NEB 446-1-001 | NEB 446-1-013 | NW/4 NW/4 SEC 3-111N-RBE | NW/4 NW/4 SEC 2-111N-RBE, ETC 100' ON EITHER SIDE OF SALT CREEK |
| NEB 460-1 | AUBURN BRANCH LINE - FIRST LINE | 4" AND 6" LINE FROM 4" SIDE ON 24" LINE MEN 401-1 AND FROM 2" SIDE VALVE ON 24" LINE MEN 401-2 IN SEC 22-17N-RBE, LANCASTER COUNTY TO AND INCLUDING INLET VALVE AT TBS IN SEC 21-15N-R14E, NEWMA COUNTY (6" - 27.601 MILES; 4" - 12.004 MILES) | NEB 460-1-001 | NEB 460-1-004 | NE/4 SEC 22; U 50 ACS NW/4 & W/2 SW/4 SEC 23-17N-RBE | E/2 SEC 25-17N-RBE |
| NEB 460-2 | AUBURN BRANCH LINE - SECOND LINE | 6" LINE FROM A POINT ON 6" LINE NEB 460-1 IN SEC 22-17N-R2W, LANCASTER COUNTY TO A POINT IN SEC 28-15N-R13E, NEWMA COUNTY (32.916 MILES) | NEB 460-2-001 | NEB 460-2-008 | E/2 NW/4 SEC 22-17N-RBE | E/2 SEC 25-17N-RBE |
| NEB 514-1 | LINCOLN BRANCH LINE - FIRST LINE | 12" AND 16" LINE FROM THE PALMIRA COMPRESSOR STATION YARD IN OTOE COUNTY TO AND INCLUDING INLET VALVE AT TBS, IN SEC 27-110N-R7E IN LANCASTER COUNTY. ALSO INCLUDES 12" SIDE VALVE ON LINE MEN 501-1 IN SEC 22-110N-RBE, LANCASTER COUNTY (12" - 13.968 MILES; 16" - 0.105 MILES) | NEB 514-1-021 | NEB 514-1-039 | W/2 NE/4 SEC 36-110N-RBE | W/2 NW/4 SEC 26-110N-R7E |
| NEB 515-1 | LINCOLN BRANCH LINE - SECOND LINE | 14" LINE FROM 2" SIDE VALVE ON 24" LINE MEN 401-2 AND FROM SIDE VALVE ON 26" LINE MEN 401-3 IN SEC 14-19N-R9E, OTOE | NEB 515-1-014 | NEB 515-1-026 | S/2 NE/4 SEC 13-19N-RBE | POB 30' W OF SE/C NW/4 NW/4 SEC 14-19N-R7E; TH 3 89 DCS 14' U 928' PARALLEL WITH S LINE NW/4 |

25

EXHIBIT A - PART II (PIPELINES)
LANCASTER COUNTY, NEBRASKA

1990/10/12

| LINE NO. | LINE NAME | LINE DESCRIPTION | STARTING TRACT | ENDING TRACT | APPROX. STARTING POINT IN COUNTY | APPROX. ENDING POINT IN COUNTY |
|-----------|---|---|----------------|---------------|----------------------------------|---|
| NEB 515-1 | LINCOLN BRANCH LINE - | COUNTY TO AND INCLUDING INLET VALVE AT TBS IN SEC 14-17N-R7E, LANCASTER COUNTY (12.264 MILES) | NEB 516-1-001 | NEB 516-1-002 | N/2 NW/4 SEC 3-112N-R0E | NW/4, TH 45 DGS 46' W 285' TO PT ON E LINE OF WING COMPANY'S TBS LOT, POINT 27' S OF NE/C OF TBS LOT |
| NEB 516-1 | ASHLAND BRANCH LINE | 4" LINE FROM 4" SIDE VALVE ON 20" LINE NEB 501-1 AND FROM 2" SIDE VALVE ON 20" LINE NEB 501-2 IN SEC 3-112N-R0E TO AND INCLUDING INLET VALVE AT TBS IN SEC 35-113N-R0E, SAUNDERS COUNTY (7.300 MILES) | NEB 516-1-001 | NEB 516-1-002 | N/2 NW/4 SEC 3-112N-R0E | NE/4 SEC 3-112N-R0E |
| NEB 579-1 | SHELDON POWER PLANT BRANCH LINE | 10" LINE FROM SIDE VALVE ON 24" LINE NEB 601-2 IN SEC 24-16N-R7E, GAGE COUNTY, TO AND INCLUDING INLET VALVE AT TBS IN SEC 30-17N-R6E, LANCASTER COUNTY (12.958 MILES) | NEB 579-1-029 | NEB 579-1-039 | E/2 SE/4 SEC 34-17N-R6E | NE/4 SEC 30-17N-R6E W OF RR |
| NEB 632-1 | WAVERLY TIE-OVER | 2" LINE FROM NEB 501-2 IN SEC 14-111N-R0E TO NEB 408-1 IN SEC 15-111N-R0E, ALL IN LANCASTER COUNTY | NEB 632-1-001 | NEB 632-1-004 | W/2 SW/4 SEC 14-111N-R0E | SW/4 SEC 15-111N-R0E |
| NEB 401-1 | KANSAS-NEBRASKA STATE LINE TO THE MISSOURI RIVER AT PLATTSMOUTH - FIRST LINE | 8" AND 24" LINE FROM KANSAS-NEBRASKA STATE LINE TO AND INCLUDING 24" ROTORIZED VALVE AT THE WEST END OF BRIDGE ACROSS THE MISSOURI RIVER AT PLATTSMOUTH (8" - 0.021 MILES; 24" - 94.690 MILES) | NEB 401-1-106 | NEB 401-1-126 | E/2 SE/4 SEC 32-17N-R0E | POB 1234.0' W & 33.0' N OF SE/C SE/4 SEC 36-10N-R0E, PT ON N ROW LINE OF EXISTING COUNTY ROAD; TH W ALONG ROW LINE 65.0'; TH N 60.0'; TH E 45'; TH S 60.0' TO POB |
| NEB 401-2 | KANSAS-NEBRASKA STATE LINE TO THE MISSOURI RIVER AT PLATTSMOUTH - SECOND LINE | 24" AND 26" LINE FROM KANSAS-NEBRASKA STATE LINE TO MISSOURI RIVER AT PLATTSMOUTH (INCLUDES ALL TIE-OVER LINES) (24" - 89.904 MILES; 26" - 4.140 MILES) | NEB 401-2-110 | NEB 401-2-129 | E/2 SE/4 SEC 32-17N-R0E | SE/4 SEC 36-10N-R0E |

29

EXHIBIT A - PART II (PIPELINES)
LANCASTER COUNTY, NEBRASKA

| LINE NO. | LINE NAME | LINE DESCRIPTION | STARTING TRACT | ENDING TRACT | APPROX. STARTING POINT IN COUNTY | APPROX. ENDING POINT IN COUNTY |
|-------------------------|--|--|----------------|---------------|----------------------------------|--|
| 1990/10/12 MEN 401-3 | KANSAS-NEBRASKA STATE LINE TO THE MISSOURI RIVER AT PLATTSBROUGH - THIRD LINE | 26" AND 30" LINE FROM KANSAS-NEBRASKA STATE LINE TO MISSOURI RIVER AT PLATTSBROUGH (INCLUDES ALL TIE-OVER LINES) (26" - 61.065 MILES; 30" - 33.499 MILES) | MEN 401-3-121 | MEN 401-3-144 | E/2 SE/4 SEC 32-17N-R0E | SE/4 SEC 36-10N-R0E |
| MEN 401-4 | KANSAS-NEBRASKA STATE LINE TO THE MISSOURI RIVER AT PLATTSBROUGH - FOURTH LINE | 30" LINE PARALLELING MEN 401-3 (INCLUDES ALL TIE OVER LINES) (30" - 94.349 MILES) | MEN 401-4-122 | MEN 401-4-143 | E/2 SE/4 SEC 32-17N-R0E | SE/4 SEC 36-10N-R0E |
| MEN 401-5 | KANSAS-NEBRASKA STATE LINE TO THE MISSOURI RIVER AT PLATTSBROUGH - FIFTH LINE | 30" AND 36" LINE PARALLELING MEN 404-1 (INCLUDES ALL TIE-OVER LINES) (30" - 18.474 MILES; 36" - 31.518 MILES) | MEN 401-5-124 | MEN 401-5-145 | E/2 SE/4 SEC 32-17N-R0E | SE/4 SEC 36-10N-R0E |
| MEN 501-1 | PALMYRA TO SIOUX CITY REGULATOR STATION - FIRST LINE | 8", 16", 18" AND 20" LINE FROM 20" SIDE VALVE ON 24" MAIN LINE MEN 401-1 AT PALMYRA COMPRESSOR STATION IN SEC 14-17N-R0E, OTTOE COUNTY, TO AND INCLUDING 12" INLET VALVE AT SIOUX CITY REGULATOR STATION IN SEC 33-129N-R0E, DAKOTA COUNTY (8" - 0.446 MILES; 16" - 79.751 MILES; 18" - 1.060 MILES; 20" - 44.212 MILES) | MEN 501-1-021 | MEN 501-1-068 | S/2 SE/4 SEC 36-110N-R0E | N/2 NW/4 SEC 3-112N-R0E |
| MEN 501-2 | PALMYRA TO SIOUX CITY - SECOND LINE | LOOP LINE PARALLELING MAIN LINE MEN 501-1 (INCLUDES ALL TIE-OVER LINES) (24" - 0.048 MILES; 20" - 42.165 MILES; 18" - 80.745 MILES) | MEN 501-2-031 | MEN 501-2-064 | NE/4 NE/4 SEC 1-110N-R0E | N/2 NW/4 SEC 3-112N-R0E, EXC CHURCH IN NW/4, LANCASTER COUNTY, S/2 NW/4 SEC 34-113N-R0E, SAUNDERS COUNTY, NE |
| MEN 501-3 | PALMYRA TO SIOUX CITY - THIRD LINE | 24" LINE PARALLELING MAIN LINE MEN 501-2 INCLUDING ALL TIE-OVER LINES (123.819 MILES) | MEN 501-3-032 | MEN 501-3-068 | NE/4 NE/4 SEC 1-110N-R0E | N/2 NW/4 SEC 3-112N-R0E, EXC CHURCH IN NW/4 |

210

EXHIBIT A - PART III (EASEMENTS)
LANCASTER COUNTY, NEBRASKA

| REF. NO. | ING. NO. | P/L NO. | TYPE | GRANTOR | GRANTEE | INSTR. DATE | FILE DATE | BOOK | PAGE | FILE NO. | DESCRIPTION | WIDTH |
|-----------|----------|---------------|----------|--|---------|-------------|-----------|----------|------|----------|------------------------------------|-------|
| 1004096 | | NEB 632-1-003 | EASEMENT | SCHLAPHOFF, ELMER C., AND LAUREL E. SCHLAPHOFF | | 04/16/82 | 07/19/82 | | | 82-10865 | S SIDE OF W/2 SE/4 SEC 15-111N-RBE | 40 FT |
| 1004097 | | NEB 632-1-004 | EASEMENT | ROCA LAND AND CATTLE CO. | | 04/20/82 | 07/19/82 | | | 82-10866 | SW/4 SEC 15-111N-RBE | 15 FT |
| 1009536 | | NEB 501-1-021 | EASEMENT | KETELMUT, WILLIAM A., AND NOBA KETELMUT | | 01/16/32 | 02/01/32 | 010 MISC | 146 | | S/2 SE/4 SEC 36-T10N-RBE | |
| 1009536 B | | NEB 501-1-021 | EASEMENT | KETELMUT, WILLIAM A., AND NOBA KETELMUT | | 05/16/30 | | | | | S/2 SE/4 SEC 36-T10N-RBE | |
| 1009537 | | NEB 501-1-022 | EASEMENT | FRANCIS, EDWARD, MARTHA FRANCIS, WILLIAM FRANCIS, CLARA FRANCIS, FRED SPANHLE, MARTHA SPANHLE, WILLIAM LATRON, MATHILDA LATRON, ARTHUR REMALY AND HILDA REMALY | | 06/06/31 | 03/31/38 | 017 MISC | 349 | | W/2 SE/4 SEC 36-T10N-RBE | |
| 1009538 | | NEB 501-1-023 | EASEMENT | FRANCIS, ALBERT A., AND ANNA FRANCIS | | 06/06/31 | 01/07/32 | 010 MISC | 094 | | W/2 SW/4 SEC 36-T10N-RBE | |
| 1009539 | | NEB 501-1-023 | EASEMENT | FRANCIS, ALBERT A. | | 10/14/50 | 11/04/50 | 041 MISC | 375 | | SW/4 SEC 36-T10N-RBE | |
| 1009540 | | NEB 501-1-024 | EASEMENT | HANDROCK, HERMAN, AND ERNESTINA HANDROCK | | 05/15/30 | 06/20/30 | 007 MISC | 679 | | S/2 NW/4 SEC 36-T10N-RBE | |
| 1009540 A | | NEB 501-1-022 | EASEMENT | FRANCIS, EDWARD, MARTHA FRANCIS, WILLIAM FRANCIS, CLARA FRANCIS, FRED SPANHLE, MARTHA SPANHLE, WILLIAM LATRON, MATHILDA LATRON, ARTHUR REMALY AND HILDA REMALY | | 05/19/30 | | | | | W/2 SE/4 SEC 36-T10N-RBE | |
| 1009540 B | | NEB 501-1-023 | EASEMENT | FRANCIS, ALBERT A., AND ANNA | | 05/16/30 | | | | | W/2 SW/4 SEC 36-T10N-RBE | |

31

EXHIBIT A - PART III (EASEMENTS)
LANCASTER COUNTY, NEBRASKA

| REC. NO. | IMG. NO. | P/L NO. | TYPE | GRANTOR | GRANTEE | INSTR. DATE | FILE DATE | BOOK | PAGE | FILE NO. | DESCRIPTION | WIDTH |
|-----------|----------|---------------|----------|--|---------|-------------|-----------|----------|------|----------|---|-------|
| 1009540 B | | | | FRANCIE | | | | | | | | |
| 1009541 | | NEM 501-1-025 | EASEMENT | WILLM, DIEROLD, SR., AND MAGDALENA WILLM | | 06/06/31 | 01/07/32 | 010 MISC | 097 | | NW/4 NE/4 & E/2 NE/4 SEC 35-110N-RBE | |
| 1009542 | | NEM 501-1-026 | EASEMENT | FRANCIE, ANNA, AND HENRY FRANCIE | | 06/06/31 | 01/07/32 | 010 MISC | 093 | | E/2 E/2 NW/4 SEC 35-110N-RBE | |
| 1009543 | | NEM 501-1-027 | EASEMENT | MAARS, OTTO, AND EMMA MAARS | | 06/06/31 | 01/07/32 | 010 MISC | 098 | | E/2 SW/4 SEC 26-110N-RBE | |
| 1009543 A | | NEM 501-1-025 | EASEMENT | WILLM, DIEROLD, SR., AND MAGDALENA WILLM | | 05/16/30 | | 010 MISC | 097 | | NW/4 NE/4 & E/2 NE/4 SEC 35-110N-RBE | |
| 1009543 B | | NEM 501-1-026 | EASEMENT | FRANCIE, HENRY, AND ANNA FRANCIE | | 05/16/30 | | 010 MISC | 093 | | E/2 E/2 NW/4 SEC 35-110N-RBE | |
| 1009543 C | | NEM 501-1-027 | EASEMENT | MAARS, OTTO, AND EMMA MAARS | | 05/16/30 | | 010 MISC | 098 | | E/2 SW/4 SEC 26-110N-RBE | |
| 1009544 | | NEM 501-1-028 | EASEMENT | MAARS, A. V., AND LUELLA D. MAARS | | 06/06/31 | 01/07/32 | 010 MISC | 100 | | W/2 SW/4 SEC 26-110N-RBE | |
| 1009545 | | NEM 501-1-029 | EASEMENT | HAACK, OTTO C., ANNA HAACK AND ANNA FRANCIE | | 04/27/34 | 05/25/34 | 012 MISC | 374 | | W/2 SE/4 SEC 27-110N-RBE | |
| 1009546 | | NEM 501-1-030 | EASEMENT | HAACK, OTTO C., AND ANNA HAACK | | 06/04/31 | 01/07/32 | 010 MISC | 101 | | NE/4 SEC 27-110N-RBE, S OF NP RR ROW | |
| 1009546 A | | NEM 501-1-028 | EASEMENT | MAARS, A. V., AND LUELLA D. MAARS | | 05/16/30 | | 010 MISC | 100 | | W/2 SW/4 SEC 26-110N-RBE | |
| 1009546 B | | NEM 501-1-029 | EASEMENT | HAACK, OTTO C., ANNA HAACK AND ANNA FRANCIE | | 05/16/30 | | 012 MISC | 374 | | W/2 SE/4 SEC 27-110N-RBE | |
| 1009546 C | | NEM 501-1-030 | EASEMENT | HAACK, OTTO C., AND ANNA HAACK | | 05/16/30 | | 010 MISC | 101 | | NE/4 SEC 27-110N-RBE, S OF NP RR | |

32

EXHIBIT A - PART III (EASEMENTS)
LANCASTER COUNTY, NEBRASKA

| REF. NO. | REC. NO. | P/L NO. | TYPE | GRANTOR | GRANTEE | INSTR. DATE | FILE DATE | BOOK | PAGE | FILE NO. | DESCRIPTION | WIDTH |
|-----------|----------|--------------|----------|--|---|-------------|-----------|----------|------|----------|--|-------|
| 1009546 C | | | | | | | | | | | | |
| 1009548 | | ME 501-1-031 | EASEMENT | OSSENKOP, EDWARD, AND ELLEN OSSENKOP | | 06/06/31 | 01/07/32 | 010 MISC | 102 | | ME/4 SEC 27-T10N-R0E, N OF NP RR ROW | |
| 1009549 | | ME 501-1-032 | EASEMENT | CITIZENS STATE BANK OF UNIVERSITY PLACE | | 06/05/30 | 06/20/30 | 007 MISC | 670 | | ME/4 NW/4 SEC 27-T10N-R0E | |
| 1009549 A | | ME 501-1-032 | EASEMENT | CITIZENS STATE BANK OF UNIVERSITY PLACE | MISSOURI VALLEY PIPE LINE CO. OF NEBRASKA | 03/13/31 | | | | | ME/4 NW/4 SEC 27-T10N-R0E, DESC'D AS: TRACT 10' X 12' LONG CENTERING ON GATE VALVE MW ON 20 INCH NATURAL GAS P/L ACROSS ABOVE PREMISES (& AT A PT ON SD P/L APPROX 100 FT S OF N BOUNDARY LINE OF ABOVE) & WITH 12 FT SIDES OF PARCEL PARALLEL WITH C/L OF ABOVE P/L & 10 FT ENDS OF SUCH PARCEL EQUIDISTANT FROM CTR OF SD GATE VALVE EQUIPMENT | |
| 1009550 | | ME 501-1-032 | EASEMENT | HILL, ROSCOE S., AND RUTH D. HILL | | 05/01/44 | 05/18/44 | 024 MISC | 390 | | NW/4 SEC 27-T10N-R0E | |
| 1009550 A | | ME 501-1-031 | EASEMENT | OSSENKOP, EDWARD, AND ELLEN OSSENKOP | | 05/16/30 | | 010 MISC | 102 | | ME/4 SEC 27-T10N-R0E, N OF NP RR ROW | |
| 1009551 | | ME 501-1-033 | EASEMENT | LONG, I. F., AND MINNIE E. LONG | | 05/30/30 | 06/20/30 | 007 MISC | 668 | | SW/4 SEC 22-T10N-R0E | |
| 1009552 | | ME 501-1-034 | EASEMENT | HORNBY, JOHN, AND MARTHA HORNBY | | 06/09/30 | 07/30/08 | 008 MISC | 172 | | NW/4 SEC 22-T10N-R0E | |
| 1009554 | | ME 501-1-035 | EASEMENT | ERSKINE, FRANKLIN W., AND CAROLINE ERSKINE | | 06/18/31 | 01/07/32 | 010 MISC | 095 | | SW/4 SEC 15-T10N-R0E | |

30

EXHIBIT A - PART III (EASEMENTS)
LANCASTER COUNTY, NEBRASKA

| REF. NO. | FILE NO. | P/L NO. | TYPE | GRANTOR | GRANTEE | INSTR. DATE | FILE DATE | BOOK | PAGE | FILE NO. | DESCRIPTION | WIDTH |
|-----------|----------|---------------|----------|---|---------|-------------|-----------|----------|------|----------|---|-------|
| 1009554 A | | MEN 501-1-035 | EASEMENT | ERSKINE, FRANKLIN W., AND CAROLINE ERSKINE | | 05/21/30 | | 010 MISC | 095 | | SW/4 SEC 15-110N-RBE | |
| 1009555 | | MEN 501-1-036 | EASEMENT | ROGERS, CORA E., AND EDGAR A. ROGERS | | 07/24/30 | 08/07/30 | 008 MISC | 169 | | NW/4 SEC 15-110N-RBE | |
| 1009556 | | MEN 501-1-037 | EASEMENT | GARDNER, STEPHEN S., AND CLARA J. GARDNER | | 05/21/30 | 08/07/30 | 008 MISC | 168 | | SW/4 SEC 10-110N-RBE | |
| 1009557 | | MEN 501-1-038 | EASEMENT | KADY, RUDOLPH D. | | 06/10/30 | 08/07/30 | 008 MISC | 167 | | NW/4 SEC 10-110N-RBE | |
| 1009558 | | MEN 501-1-039 | EASEMENT | GARLAND, RALPH W., AND ELSIE M. GARLAND | | 05/22/30 | 08/07/30 | 008 MISC | 166 | | E/2 SW/4 & PART OF E/2 NW/4 S OF SEC 3-110N-RBE | |
| 1009559 | | MEN 501-1-039 | EASEMENT | GARLAND, RALPH W., AND ELSIE M. GARLAND | | 02/02/31 | 02/06/31 | 008 MISC | 666 | | SW/4 SW/4 SEC 3-110N-RBE & E/2 SW/4 & PART E/2 NW/4 SEC 3-110N-RBE S OF RR & ALSO PART OF SW/2 NW/4 EXC TOWN OF PRAIRIE HOME IN SW SEC 3-110N-RBE | |
| 1009561 | | MEN 501-1-040 | EASEMENT | HENDRICKSON, EARL, CARL HENDRICKSON, HARRA HENDRICKSON, SELMA A. DRAKE, CURTIS A. DRAKE, ELLA A. REED, JAMES R. REED, ANNA HENDRICKSON, HILDA WULFING AND E. C. WULFING | | 05/21/30 | 08/07/30 | 008 MISC | 164 | | NW/4 SW/4 SEC 3-110N-RBE | |
| 1009562 | | MEN 501-1-041 | EASEMENT | ERSKINE, ARTHUR M., MAGGIE ERSKINE AND OLIVER D. ERSKINE | | 05/21/30 | 08/07/30 | 008 MISC | 163 | | N/2 NW/4 SEC 3-110N-RBE, N OF RR TRACK | |
| 1009563 | | MEN 501-1-042 | EASEMENT | VANHOY, EDWARD PEARL, AND PEARL VANHOY | | 05/20/30 | 08/07/30 | 008 MISC | 162 | | W/2 SW/4 SEC 34-111N-RBE | |

34

EXHIBIT A - PART III (EASEMENTS)
LANCASTER COUNTY, NEBRASKA

| REF. NO. | ING. NO. | P/L NO. | TYPE | GRANTOR | GRANTEE | INSTR. DATE | FILE DATE | BOOK | PAGE | FILE NO. | DESCRIPTION | WIDTH |
|-----------|----------|---------------|----------|--|---------|-------------|-----------|----------|------|----------|---|-------|
| 1009565 | | NEH 501-1-043 | EASEMENT | VANHOY, J. E., JULIA VANHOY AND MRS. A. B. VANHOY | | 05/20/30 | 08/07/30 | 008 MISC | 160 | | S/2 S/2 NW/4 SEC 34-111N-R0E | |
| 1009566 | | NEH 501-1-044 | EASEMENT | MALONE, MRS. N. M., LOGAN HOOKROFT, BESSIE M. HOOKROFT, C. L. MALONE, MRS. C. L. MALONE, FRED MALONE AND RUBY MALONE | | 05/21/30 | 08/07/30 | 008 MISC | 159 | | W/2 NW/4 & W/2 S/2 NW/4 SEC 34-111N-R0E | |
| 1009567 | | NEH 501-1-045 | EASEMENT | JOHNSON, CUSTER E., AND ETHEL M. JOHNSON | | 05/21/30 | 08/07/30 | 008 MISC | 158 | | W/2 SW/4 SEC 27-111N-R0E | |
| 1009568 | | NEH 501-1-046 | EASEMENT | SUTTON, EARL, AND MRS. EARL SUTTON | | 05/20/30 | 08/07/30 | 008 MISC | 156 | | SW/4 NW/4 SEC 27-111N-R0E | |
| 1009569 | | NEH 501-1-047 | EASEMENT | ANDREWS, PERSIS L. MANN, AND H. A. ANDREWS | | 07/30/30 | 08/09/30 | 008 MISC | 174 | | W/2 NW/4 SEC 27-111N-R0E | |
| 1009570 | | NEH 501-1-048 | EASEMENT | ADAMS, JOHN M., AND HILDA C. ADAMS | | 02/10/31 | 01/07/32 | 010 MISC | 104 | | W/2 SW/4 SEC 22-111N-R0E | |
| 1009571 A | | NEH 501-1-048 | EASEMENT | ADAMS, JOHN M., AND HILDA C. ADAMS | | 05/20/30 | | | | | W/2 SW/4 SEC 22-111N-R0E | |
| 1009572 | | NEH 501-1-049 | EASEMENT | WILLET, JAY, AND L. R. WILLEY | | 05/21/30 | | | | | W/2 NW/4 SEC 22-111N-R0E | |
| 1009574 | | NEH 501-1-050 | EASEMENT | LODER, IRA A., AND ESTHER A. LODER | | 05/20/30 | 08/07/30 | 008 MISC | 153 | | W/2 SW/4 SEC 15-111N-R0E | |
| 1009576 | | NEH 501-1-051 | EASEMENT | SPADER, WARREN A. | | 12/14/31 | 01/07/32 | 010 MISC | 105 | | W/2 NW/4 SEC 15-111N-R0E | |
| 1009576 A | | NEH 501-1-051 | EASEMENT | SPADER, WARREN A. | | 05/21/30 | | | | | W/2 NW/4 SEC 15-111N-R0E | |
| 1009577 | | NEH 501-1-052 | EASEMENT | SCHOFIELD, GEO., AND ERMA LEACH SCHOFIELD | | 07/15/30 | 08/07/30 | 008 MISC | 150 | | W/2 SW/4 SEC 10-111N-R0E | |

EXHIBIT A - PART III (EASEMENTS)
LANCASTER COUNTY, NEBRASKA

| REF. NO. | IMG. NO. | P/L NO. | TYPE | GRANTOR | GRANTEE | INSTR. DATE | FILE DATE | BOOK | PAGE | FILE NO. | DESCRIPTION | WIDTH |
|----------|----------|---------------|----------|---|---------|-------------|-----------|----------|------|----------|---|-------|
| 1009578 | | MEM 501-1-053 | EASEMENT | STROMAN, CHARLES F., DELLA STROMAN, SYLVIA E., ALDRICH, BURR R., STROMAN AND MAY STROMAN | | 05/24/30 | 08/07/30 | 008 MISC | 148 | | S/2 NW/4 SEC 10-111N-RBE | |
| 1009579 | | MEM 501-1-054 | EASEMENT | LODER, CORA, AND LEE LODER | | 05/21/30 | 08/07/30 | 008 MISC | 147 | | W/2 NW/4 SEC 10-111N-RBE | |
| 1009580 | | MEM 501-1-055 | EASEMENT | BARNETT, WILLIAM R., AND MARIE E. BARNETT | | 05/23/30 | 08/07/30 | 008 MISC | 146 | | SW/4 SEC 3-111N-RBE | |
| 1009581 | | MEM 501-1-056 | EASEMENT | SNYDER, GEO. L., AND LELA E. SNYDER | | 05/21/30 | 08/07/30 | 008 MISC | 145 | | W/2 NW/4 SEC 3-111N-RBE | |
| 1009582 | | MEM 501-1-057 | EASEMENT | BEVANS, ELIZABETH, GEO. L. SNYDER, INDIV AND GRON OF BYRON BEVANS, MIRON, LELA EDITH SNYDER, WARREN RICHARD BEVANS AND AGA BEVANS | | 05/27/30 | 08/07/30 | 008 MISC | 143 | | S/2 SW/4 SEC 34-112N-RBE & E/2 NW/4 SEC 3-111N-RBE | |
| 1009583 | | MEM 501-1-057 | EASEMENT | BEVANS, GEO. R. | | 04/22/31 | 05/05/31 | 009 MISC | 302 | | S/2 SW/4 SEC 34-112N-RBE & E/2 NW/4 SEC 3-111N-RBE | |
| 1009584 | | MEM 501-1-057 | EASEMENT | BEVANS, CLYDE EDWARD | | 04/29/31 | 05/07/31 | 009 MISC | 307 | | S/2 SW/4 SEC 34-112N-RBE & E/2 NW/4 SEC 3-111N-RBE | |
| 1009585 | | MEM 501-1-058 | EASEMENT | JOHNSON, JUSTUS, AND CHARLOTTA JOHNSON | | 05/24/30 | 08/07/30 | 008 MISC | 141 | | NW/4 SW/4 & E/2 NW/4 SEC 34-112N-RBE | |
| 1009586 | | MEM 501-1-059 | EASEMENT | PETERSON, JOHN ALBERT | | 05/26/30 | 08/07/30 | 008 MISC | 140 | | W/2 NW/4 SEC 34-112N-RBE & W/2 SW/4 SEC 27-112N-RBE | |
| 1009587 | | MEM 501-1-060 | EASEMENT | MISKELL, EDWARD W., AND MARY A. MISKELL | | 07/23/30 | 08/07/32 | 008 MISC | 139 | | NW/4 SEC 27-112N-RBE | |

36

EXHIBIT A - PART 111 (EASEMENTS)
LANCASTER COUNTY, NEBRASKA

| REF. NO. | REG. NO. | P/L NO. | TYPE | GRANTOR | GRANTEE | INSTR. DATE | FILE DATE | BOOK | PAGE | FILE NO. | DESCRIPTION | WIDTH |
|-----------|----------|---------------|-------------------------|--|------------------------------|-------------|-----------|----------|------|----------|---|-------|
| 1009588 | | NEB 501-1-061 | EASEMENT | JEFFREY, LAURA BELL, AND LLOYD JEFFREY | | 05/27/30 | 08/07/30 | 008 MISC | 138 | | W/2 SW/4 SEC 22-112N-RBE | |
| 1009589 | | NEB 501-1-062 | EASEMENT | VINSON, CHAS. F., AND MRS. CHAS F. VINSON | | 05/20/30 | 08/07/30 | 008 MISC | 136 | | W/2 NW/4 SEC 22-112N-RBE & W/2 NW/4 SEC 10-112N-RBE | |
| 1009590 | | NEB 501-1-063 | EASEMENT | ALMY, MORACE H., AND IRENE E. ALMY | | 05/22/30 | 08/07/30 | 008 MISC | 135 | | W/2 SW/4 SEC 15-112N-RBE | |
| 1009591 | | NEB 501-1-064 | EASEMENT | ALMY, BILLINGS G. | | 05/21/30 | 08/07/30 | 008 MISC | 134 | | NW/4 SEC 15-112N-RBE | |
| 1009592 | | NEB 501-1-065 | EASEMENT | ALMY, JOHN E., AND ART C. ALMY | | 05/20/30 | 08/07/30 | 008 MISC | 133 | | W/2 SW/4 SEC 10-112N-RBE | |
| 1009593 | | NEB 501-1-066 | EASEMENT | SHERMAN, JOHN W., AND MRS. JOHN SHERMAN | | 05/21/30 | 08/07/30 | 008 MISC | 131 | | W/2 SW/4 SEC 3-112N-RBE | |
| 1009594 | | NEB 501-1-067 | EASEMENT | TODD, A. L., AND MRS. A. L. TODD | | 05/21/30 | 08/07/30 | 008 MISC | 130 | | S/2 NW/4 SEC 3-112N-RBE | |
| 1009595 | | NEB 501-1-068 | EASEMENT | STODTSBERRY, JAMES, AND MARIET E. STODTSBERRY | | 05/22/30 | 08/07/30 | 008 MISC | 129 | | W/2 NW/4 SEC 3-112N-RBE | |
| 1016560 | 00888 | | TELEPHONE LINE EASEMENT | O'BRIEN, PATRICIA J., MRS. P. J. O'BRIEN, MICHAEL O'BRIEN AND MARGARET O'BRIEN | NORTHERN NATURAL GAS CO. | 08/28/36 | 09/28/36 | 015 MISC | 260 | | SE/4 SEC 34-19N-R7E | |
| 1016560 A | 00888 | | TELEPHONE LINE EASEMENT | O'BRIEN, JOHN, AND DELIA O'BRIEN | NORTHERN NATURAL GAS CO. | 12/21/31 | 01/15/32 | 010 MISC | 115 | | H 8' W/2 NW/4 SEC 2-18N-R7E | |
| 1016560 B | 00888 | | TELEPHONE LINE EASEMENT | STATE OF NEBRASKA BOARD OF CONTROL | MISSOURI VALLEY PIPELINE CO. | 01/20/32 | 02/26/32 | 0 | 408 | | W/2 SEC 36-14N-R6E - | |

37

EXHIBIT A - PART III (EASEMENTS)
LANCASTER COUNTY, NEBRASKA

| REF. NO. | REC. NO. | P/L NO. | TYPE | GRANTOR | GRANTEE | INSTR. DATE | FILE DATE | BOOK | PAGE | FILE NO. | DESCRIPTION | WIDTH |
|-----------|----------|---------------|-------------------------|---|------------------------------|-------------|-----------|----------|------|----------|---|-------|
| 1016560 C | 00888 | | TELEPHONE LINE EASEMENT | LEAVITT, RALPH L. | NORTHERN NATURAL GAS CO. | 08/03/56 | 08/06/56 | 061 MISC | 103 | | NW/4 SW/4 SEC 26-110N-R7E | |
| 1016560 D | 00888 | | TELEPHONE LINE EASEMENT | LINCOLN TELEPHONE AND TELEGRAPH CO. | NORTHERN NATURAL GAS CO. | 08/03/56 | 08/06/56 | 061 MISC | 106 | | 200' X 200' TRACT IN NW/4 SEC 26-110N-R7E | |
| 1016560 E | 00888 | | TELEPHONE LINE CROSSING | GAGE COUNTY ELECTRIC CO. | | 10/26/51 | 12/16/51 | 0 | 367 | | SE/4 SEC 2-13N-R6E | |
| 1016560 F | 00888 | | TELEPHONE LINE EASEMENT | CARSTENS, HERMAN, AND ANNA CARSTENS | MISSOURI VALLEY PIPELINE CO. | 10/23/51 | 11/30/51 | 0 | 376 | | SE/4 SEC 2-13N-R6E EXC TRACT SW/4 POB CENTER OF CHANNEL OF BIG BLUE RIVER AND W LINE OF SE/4, TH DOWN CHANNEL 40 RODS, TH S 8 RODS, TH W 40 RODS TH N 8 RODS TO POB | 60 FT |
| 3002880 | | NEB 446-1-002 | EASEMENT | STUMM, ROSA S. | | 02/24/67 | 05/08/67 | 108 MISC | 287 | | NE/4 NW/4 & NW/4 NE/4 & NE/4 NE/4 SEC 3-111N-R0E | 60 FT |
| 3002881 | | NEB 446-1-013 | EASEMENT | BELL, MARY V., AND PAULINE L. BELL | | 01/25/67 | 05/08/67 | 108 MISC | 285 | | NW/4 NW/4 SEC 2-111N-R0E, EXC 100' ON EITHER SIDE OF SALT CREEK | 60 FT |
| 3002882 | | NEB 446-1-004 | EASEMENT | BRACKMULLER, ERNEST A. G., AND MUDIE BRACKMULLER | | 01/23/67 | 05/08/67 | 108 MISC | 283 | | SW/4 SW/4 SEC 35-112N-R0E | 60 FT |
| 3002883 | | NEB 446-1-005 | EASEMENT | LANDON, WAYNE E., AND BERNICE LANDON | | 01/20/67 | 05/08/67 | 108 MISC | 281 | | SE/4 SW/4 SEC 35-112N-R0E | 60 FT |
| 3002884 | | NEB 446-1-006 | EASEMENT | NATIONAL BANK OF COMMERCE TRUST & SAVINGS ASSOCIATION | | 02/02/67 | 03/11/68 | 111 MISC | 357 | | SW/4 SE/4 & SE/4 SE/4, BOTH IN SEC 35-112N-R0E | 60 FT |
| 3002885 | | NEB 446-1-007 | EASEMENT | ARMSTRONG, HENRY J., AND | | 04/11/67 | 05/08/67 | 108 MISC | 279 | | SW/4 SW/4 SEC 36-112N-R0E | 60 FT |

36

EXHIBIT A - PART III (EASEMENTS)
LANCASTER COUNTY, NEBRASKA

| REF. NO. | REG. NO. | P/L NO. | TYPE | GRANTOR | GRANTEE | INST. DATE | FILE DATE | BOOK | PAGE | FILE NO. | DESCRIPTION | WIDTH |
|------------|----------|---------------|----------|---|---------|------------|-----------|----------|------|----------|--|---------|
| 1990/09/19 | | | | | | | | | | | | |
| 3002865 | | | | PAULINE M. ARMSTRONG | | 02/18/67 | 05/08/67 | 108 MISC | 277 | | SE/4 SW/4, SW/4 SE/4 & SE/4 SE/4 SEC 36-17N-R0E | 60 FT |
| 3002887 | | NEB 446-1-008 | EASEMENT | HOLMES, ADRIAN B. | | 08/28/30 | 11/03/30 | 008 MISC | 461 | | NE/4 SEC 22; W 50 ACS NW/4 & W/2 SW/4 SEC 23-17N-R0E | |
| 3003268 | | NEB 460-1-001 | EASEMENT | HIETBRINK, G. J. | | 08/14/30 | 11/03/30 | 008 MISC | 462 | | SE/4 SEC 23-17N-R0E | |
| 3003270 | | NEB 460-1-002 | EASEMENT | COOSTEN, GERRIT VAN | | 08/14/30 | 11/03/30 | 008 MISC | 458 | | NW/4 SEC 25-17N-R0E | |
| 3003271 | | NEB 460-1-003 | EASEMENT | ESSINK, EDWARD, AND SEHA ESSINK | | 08/26/30 | 11/03/30 | 008 MISC | 463 | | E/2 SEC 25-17N-R0E | |
| 3003272 | | NEB 460-1-004 | EASEMENT | DEEN, A. F., AND CLARA W. DEEN | | 09/25/51 | 04/18/52 | 045 MISC | 247 | | W/2 SE/4 SEC 22-17N-R0E | |
| 3003378 | | NEB 460-2-003 | EASEMENT | HIETBRINK, GARRET, AND JENNIE HEITBRINK | | 10/02/51 | 04/18/52 | 045 MISC | 245 | | W/2 SW/4 SEC 23-17N-R0E | |
| 3003379 | | NEB 460-2-004 | EASEMENT | HIETBRINK, GARRET WILLIAM, AND MAGGIE HIETBRINK | | 09/27/51 | 04/18/52 | 045 MISC | 249 | | SW/4 SEC 24-17N-R0E | |
| 3003381 | | NEB 460-2-005 | EASEMENT | STICKEL, MINNIE E., CELIA M. BOYLINGTON, GEORGE BURGETT, DARLEEN U. BURGETT, VIDA E. ROBBINS AND AIMEE SCHWARTZ | | 10/15/51 | 11/02/51 | 044 MISC | 107 | | E/2 SEC 25-17N-R0E | |
| 3003383 | | NEB 460-2-008 | EASEMENT | DEEN, CHAS. AND DOROTHY DEEN | | 04/16/82 | 07/19/82 | 82-10865 | | | W/2 SE/4 SEC 15-171N-R0E | 4040 DT |
| 3015663 | | NEB 632-1-003 | EASEMENT | SCHLAPIHOFF, ELMER C., AND LAUREL E. SCHLAPIHOFF | | 04/20/82 | 07/19/82 | 82-10866 | | | SW/4 SEC 15-171N-R0E | 15 FT |
| 3015664 | | NEB 632-1-004 | EASEMENT | ROCA LAND AND CATTLE CO. | | 08/24/44 | 10/14/44 | 025 MISC | 059 | | E/2 SW/4 SEC 28-17N-R0E | |
| 3017505 | | NEB 401-2-113 | EASEMENT | DOESCHOT, GARRET, JR., AND | | | | | | | | |

34

EXHIBIT A - PART III (EASEMENTS)
LINCOLN COUNTY, NEBRASKA

| REF. NO. | PL. NO. | TYPE | GRANTOR | GRANTEE | INSTR. DATE | FILE DATE | BOOK | PAGE | FILE NO. | DESCRIPTION | WIDTH |
|----------|--------------|----------|--|---------|-------------|-----------|----------|------|----------|--|-------|
| 3017505 | | | GUSTA DOESCHOT | | | | | | | | |
| 3017510 | NE 401-2-116 | EASEMENT | STUART INVESTMENT CO. | | 03/12/46 | 07/24/46 | 029 MISC | 399 | | W/2 NW/4 & NW/4 SW/4 SEC 22-17N-RBE | |
| 3017512 | NE 401-2-120 | EASEMENT | BAKER, LEVIS H., AND EDITH BAKER | | 03/13/46 | 07/24/46 | 029 MISC | 395 | | SE/4 SEC 15-17N-RBE | |
| 3017516 | NE 401-2-125 | EASEMENT | FRANKE, EDITH | | 05/02/46 | 07/24/46 | 029 MISC | 397 | | NW/2 SEC 12-17N-RBE | |
| 3017519 | NE 401-2-126 | EASEMENT | DARNER, GEORGE H., EST, C. O. DARNER, TR | | 05/21/46 | 07/24/46 | 029 MISC | 405 | | SW/4 & E/2 NW/4 SEC 1-17N-RBE | |
| 3017520 | NE 401-2-126 | EASEMENT | SCHROCKER, GEORGE E., AND NETTIE O. SCHROCKER | | 03/24/47 | 04/15/47 | 031 MISC | 439 | | SW/4 & E/2 NW/4 SEC 1-17N-RBE | |
| 3017522 | NE 401-2-128 | EASEMENT | KIRBY, MINNIE, AND S.H. KIRBY | | 03/25/46 | 07/24/46 | 029 MISC | 403 | | W/2 NE/4 & PART S/2 NE/4 SEC 1-17N-RBE | |
| 3017533 | NE 401-3-124 | EASEMENT | VAN DER GRIEND, JOHANNA BERDINA | | 01/09/51 | 07/24/51 | 043 MISC | 267 | | W/2 SW/4 SEC 28-17N-RBE | |
| 3017545 | NE 401-3-126 | EASEMENT | DOESCHOT, GERRIT, SR. | | 01/09/51 | 07/24/51 | 043 MISC | 265 | | NE/4 SEC 28-17N-RBE | |
| 3017587 | NE 401-3-128 | EASEMENT | KROESE, ANTHONY, MARG. H. KROESE, GEORGE KROESE, ANGELINE KROESE, JOHN H. KROESE, JENNIE KROESE, MAGGIE CORNELIUS KROESE, TOMIA KROESE, MARIETTA MULDER, CORNELIUS S. MULDER, BERTH TENHULZEN AND ALBERT TENHULZEN | | 01/10/51 | 07/24/51 | 043 MISC | 301 | | NE/4 SEC 21-17N-RBE | |
| 3017688 | NE 401-3-128 | EASEMENT | KROESE, GARRET H., AND IMA E. KROESE | | 01/12/51 | 07/24/51 | 043 MISC | 299 | | NE/4 SEC 21-17N-RBE | |

40

EXHIBIT A - PART III (EASEMENTS)
LANCASTER COUNTY, NEBRASKA

| REF. NO. | REG. NO. | P/L NO. | TYPE | GRANTOR | GRANTEE | INSTR. DATE | FILE DATE | BOOK | PAGE | FILE NO. | DESCRIPTION | WIDTH |
|----------|----------|---------------|----------|---|---------|-------------|-----------|----------|------|----------|---|-------|
| 3017891 | | MEH 401-3-131 | EASEMENT | BAKER, LEVIS V., AND EDITH A. BAKER | | 01/09/51 | 07/24/51 | 043 MISC | 297 | | SE/4 & NE/4 SW/4 & W/2 SW/4 SEC 15-17N-R0E | |
| 3017892 | | MEH 401-3-132 | EASEMENT | BOLMENS, ANNA M., AND GARRET LAUGUIS | | 01/11/51 | 07/24/51 | 043 MISC | 295 | | SE/4 SW/4 SEC 15-17N-R0E | |
| 3017893 | | MEH 401-3-132 | EASEMENT | WHYMAN, BOLMENS SEMA, AND FRANK WHYMAN | | 01/12/51 | 07/24/51 | 043 MISC | 293 | | SE/4 SW/4 SEC 15-17N-R0E | |
| 3017895 | | MEH 401-3-134 | EASEMENT | STEEVES, ELVA MAUD | | 01/09/51 | 07/24/51 | 043 MISC | 291 | | E/2 NW/4 & W/2 NE/4 SEC 15-17N-R0E | |
| 3017897 | | MEH 401-3-136 | EASEMENT | DEROE, BEN, AND JACOBIA DEROE | | 01/11/51 | 07/24/51 | 043 MISC | 289 | | E/2 SE/4 SEC 10-17N-R0E | |
| 3017899 | | MEH 401-3-137 | EASEMENT | BECK, RAY P., AND LELA KATE BECK | | 01/09/51 | 07/24/51 | 043 MISC | 287 | | W/2 SW/4 SEC 11-17N-R0E | |
| 3017901 | | MEH 401-3-139 | EASEMENT | STEWART, C. B. | | 01/10/51 | 07/24/51 | 043 MISC | 263 | | NW/4 SEC 11-17N-R0E | |
| 3017903 | | MEH 401-3-141 | EASEMENT | ANDERSON, WALTER L., AND HELEN MANCE ANDERSON | | 02/20/51 | 07/24/51 | 043 MISC | 285 | | PART SE/4 SEC 2-17N-R0E, LYING WITHIN 1500' OF SE/C OF SD QTR SEC | |
| 3018472 | | MEH 401-5-141 | EASEMENT | ANDERSON, HELEN MANCE, FIRST NATIONAL BANK & TRUST CO. OF LINCOLN, NEBRASKA, TR | | 03/25/68 | 05/02/68 | 112 MISC | 069 | | SE/4 SEC 2-17N-R0E | |
| 3018474 | | MEH 401-5-143 | EASEMENT | BOUNA, EUGENE, AND VIOLA BOUNA | | 02/12/68 | 03/01/68 | 111 MISC | 319 | | W/2 NW/4 SEC 1-17N-R0E | |
| 3018664 | | MEH 408-1-001 | EASEMENT | ROCA LAND & CATTLE CO. | | 10/15/54 | 10/29/54 | 053 MISC | 335 | | W/2 SE/4 SEC 15-11N-R0E | |
| 3020166 | | MEH 401-1-106 | EASEMENT | TENHALZEN, Wm., AND HELLIE TENHALZEN | | 05/02/30 | 06/20/30 | 008 MISC | 013 | | E/2 SE/4 SEC 32-17N-R0E | |
| 3020167 | | MEH 401-1-107 | EASEMENT | STIEGEL, LEVIS | | 05/16/30 | 06/20/30 | 008 MISC | 012 | | SW/4 SEC 33-17N-R0E | |

41

EXHIBIT A - PART III (EASEMENTS)
LANCASTER COUNTY, NEBRASKA

| REF. NO. | FILE NO. | TYPE | GRANTOR | GRANTEE | REGISTER DATE | FILE DATE | BOOK | PAGE | FILE NO. | DESCRIPTION | WIDTH |
|----------|---------------|----------|--|---------|---------------|-----------|----------|------|----------|--|-------|
| 3020168 | NEH 401-1-108 | EASEMENT | SHIFF, BERT, AND DREMA SHIFF | | 05/02/30 | 06/20/30 | 008 MISC | 011 | | W/4 SEC 33-17N-R0E | |
| 3020169 | NEH 401-1-109 | EASEMENT | TEROLSTE, BERTHA, AND HENRY TEROLSTE | | 05/03/30 | 06/20/30 | 008 MISC | 010 | | E/2 SW/4 SEC 28-17N-R0E | |
| 3020170 | NEH 401-1-110 | EASEMENT | TESSELLE, HENRY, AND MARTHA TESSELLE | | 05/03/30 | 06/20/30 | 008 MISC | 009 | | S/2 SE/4 SEC 28-17N-R0E | |
| 3020171 | NEH 401-1-111 | EASEMENT | DOESCHOT, G., SR., AND GREIZE DOESCHOT | | 05/02/30 | 06/20/30 | 008 MISC | 008 | | W/2 SE/4 SEC 28-17N-R0E | |
| 3020172 | NEH 401-1-112 | EASEMENT | KRESE, JOHN, SR., AND JANE KRESE | | 05/02/30 | 06/20/30 | 008 MISC | 007 | | W 60 ACS OF NE/4 SEC 28 & SE/4 SEC 21-17N-R0E | |
| 3020173 | NEH 401-1-113 | EASEMENT | NIETRINK, G. J. | | 05/20/30 | 06/20/30 | 008 MISC | 002 | | NE/4 SEC 22 & E 100 ACS OF NE/4 SEC 28-17N-R0E | |
| 3020174 | NEH 401-1-114 | EASEMENT | NIETRINK, GARRET, AND JENNIE B. NIETRINK | | 05/03/30 | 06/20/30 | 008 MISC | 005 | | E/2 SW/4 & SW/4 SW/4 SEC 22-17N-R0E | |
| 3020175 | NEH 401-1-115 | EASEMENT | NIETRINK, JOHN, AND RIMMIE NIETRINK | | 05/02/30 | 06/20/30 | 008 MISC | 004 | | W/4 SW/4 SEC 22-17N-R0E | |
| 3020176 | NEH 401-1-116 | EASEMENT | COPLEY, J. W., AND IDA COPLEY | | 05/02/30 | 06/20/30 | 008 MISC | 003 | | E/2 W/4 SEC 22-17N-R0E | |
| 3020177 | NEH 401-1-116 | EASEMENT | COPLEY, J. W., AND IDA COPLEY | | 08/28/30 | 11/03/30 | 008 MISC | 459 | | E/2 W/4 SEC 22-17N-R0E | |
| 3020178 | NEH 401-1-117 | EASEMENT | FRYE, DOUGLAS A., AND MARY N. FRYE | | 06/02/32 | 09/10/32 | 010 MISC | 500 | | PART SE/4 SEC 15-17N-R0E | |
| 3020179 | NEH 401-1-118 | EASEMENT | DICKSON, A. L., AND EDITH DICKSON | | 05/03/30 | 06/20/30 | 007 MISC | 695 | | E/2 NE/4 SEC 15-17N-R0E | |
| 3020181 | NEH 401-1-119 | EASEMENT | DICKSON, FRANCIS W., AND SUSIE | | 05/05/30 | 06/20/30 | 007 MISC | 694 | | W/4 SEC 14-17N-R0E | |

42

EXHIBIT A - PART III (EASEMENTS)
LANCASTER COUNTY, NEBRASKA

| REF. NO. | WNG. NO. | P/L NO. | TYPE | GRANTOR | GRANTEE | INSTR. DATE | FILE DATE | BOOK | PAGE | FILE NO. | DESCRIPTION | WIDTH |
|------------|----------|---------------|----------|--|---|-------------|-----------|----------|------|----------|---|-------|
| 1990/09/19 | | | | | | | | | | | | |
| 3020181 | | | | DICKSON | | | | | | | | |
| 3020182 | | NEH 401-1-120 | EASEMENT | DICKSON, CLINTON D., MARLE E. DICKSON, MARY HAZEL MEIER, LOUIS F. MEIER, ELIZABETH M. STEEVES AND EBER M. STEEVES | | 05/05/30 | 06/20/30 | 007 MISC | 692 | | E/2 SW/4 & W/2 SE/4 & SW/4 NE/4 SEC 11-17N-R8E | |
| 3020183 | | NEH 401-1-121 | EASEMENT | ROBERTSON, G. D. | | 05/05/30 | 06/20/30 | 007 MISC | 691 | | W/2 NE/4 & SE/4 NE/4 SEC 11-17N-R8E | |
| 3020184 | | NEH 401-1-122 | EASEMENT | COSTING, THOS., AND ANNIE COSTING | | 05/03/30 | 06/20/30 | 007 MISC | 690 | | SE/4 SEC 2-17N-R8E | |
| 3020185 | | NEH 401-1-123 | EASEMENT | SHUMAKER, EARL, AND KATIE SHUMAKER | | 05/03/30 | 06/20/30 | 007 MISC | 689 | | SW/4 & E/2 NW/4 SEC 1-17N-R8E | |
| 3020185 A | | NEH 401-1-123 | EASEMENT | SHUMAKER, EARL, AND KATIE SHUMAKER | MISSOURI VALLEY GAS CO. OF NEBRASKA | 06/16/30 | 11/12/30 | 008 MISC | 507 | | E/2 NW/4 SEC 1-17N-R8E | |
| 3020186 | | NEH 401-1-123 | EASEMENT | SHUMAKER, MYRTLE L., AND ELDEN H. SHUMAKER | | 05/10/30 | 06/20/30 | 007 MISC | 688 | | SW/4 & E/2 NW/4 SEC 1-17N-R8E | |
| 3020186 A | | NEH 401-1-123 | EASEMENT | SHUMAKER, EARL, AND KATIE SHUMAKER | MISSOURI VALLEY GAS CO. OF NEBRASKA | 06/16/30 | 11/12/30 | 008 MISC | 508 | | E/2 NW/4 SEC 1-17N-R8E | |
| 3020189 | | NEH 401-1-124 | EASEMENT | BOYCE, C. L., AND AUDREY BOYCE | | 05/03/30 | 06/20/30 | 007 MISC | 687 | | PART S/2 NE/4 SEC 1-17N-R8E, S OF MISSOURI PACIFIC RR ROW | |
| 3020190 | | NEH 401-1-125 | EASEMENT | BROERS, FRANK, AND FLOA BROERS | | 02/16/31 | 04/25/31 | 009 MISC | 276 | | W/2 NE/4 & LOT 1 IN SEC 1-17N-R8E | |
| 3020190 A | | NEH 401-1-125 | EASEMENT | BROERS, FRANK, AND FLOA BROERS | MISSOURI VALLEY PIPE LINE CO. OF | 02/12/31 | | | | | TRACT OF LAND 10' E & W & 12' N & S, CENTERING ON GATE VALVE | |

443

EXHIBIT A - PART III (EASEMENTS)
LANCASTER COUNTY, NEBRASKA

| REF. NO. | REG. NO. | P/L NO. | TYPE | GRANTOR | GRANTEE | INSTR. DATE | FILE DATE | BOOK | PAGE | FILE NO. | DESCRIPTION | WIDTH |
|------------|----------|---------------|----------|--|--------------------------|-------------|-----------|----------|------|----------|--|-------|
| 1990/09/19 | | | | | NEBRASKA | | | | | | | |
| 3020190 A | | | | | | | | | | | | |
| 3020191 | | NEB 401-1-126 | EASEMENT | ANDERSON, M. H., AND ELSIE ANDERSON | | 05/03/30 | 06/20/30 | 007 MISC | 084 | | EQUIPMENT NOW ON 24-INCH P/L ACROSS 1/2 NE/4 & LOT 1 IN SEC 1-17N-R0E, WHICH GATE VALVE EQUIPMENT IS NEAR SW/C OF LOT 1 | |
| 3020191 A | | NEB 401-1-126 | EASEMENT | CHENEY, DONALD M., AND MAXINE E. CHENEY | NORTHERN NATURAL GAS CO. | 09/30/72 | 11/02/72 | | | 20967 | POB 1234.01' W & 33.01' N OF SE/C SE/4 SEC 36-18N-R0E, PT ON N ROW LINE OF EXISTING COUNTY ROAD; TH W ALONG ROW LINE 45.01'; TH N 60.01'; TH E 45'; TH S 60.01' TO POB | |
| 4000994 | | NEB 501-2-031 | EASEMENT | JACOBY, HENRY F., AND MABEL A. JACOBY | | 03/26/47 | 06/06/47 | 032 MISC | 061 | | NE/4 NE/4 SEC 1-110N-R0E | |
| 4000995 | | NEB 501-2-032 | EASEMENT | DRAKE, HARRY R., AND OPAL A. DRAKE | | 03/28/47 | 06/06/47 | 032 MISC | 063 | | SE/4 SE/4 SEC 36-111N-R0E | |
| 4000996 | | NEB 501-2-033 | EASEMENT | HEIER, A. F., AND EVA HEIER | | 03/27/47 | 06/06/47 | 032 MISC | 087 | | W/2 SE/4 & SW/4 SE/4 SEC 36-111N-R0E | |
| 4000997 | | NEB 501-2-034 | EASEMENT | JAMES, E. L., AND HARRIE MCCARTHEY JAMES | | 03/27/47 | 06/06/47 | 032 MISC | 089 | | NE/4 SEC 36-111N-R0E | |
| 4000998 | | NEB 501-2-035 | EASEMENT | KREIMER, JOE, AND CHRISTINE KREIMER | | 05/06/46 | 06/06/47 | 032 MISC | 091 | | SE/4 SEC 25-111N-R0E | |
| 4000999 | | NEB 501-2-036 | EASEMENT | MULLING, E. C., AND MILD MULLING | | 03/28/47 | 06/06/47 | 032 MISC | 093 | | SE/4 SW/4 SEC 25-111N-R0E | |
| 4001000 | | NEB 501-2-037 | EASEMENT | PINNEY, E. R., AND CECELIA PINNEY | | 03/29/47 | 06/06/47 | 032 MISC | 085 | | W/2 SW/4 SEC 25-111N-R0E | |

44

EXHIBIT A - PART 111 (EASEMENTS)
LANCASTER COUNTY, NEBRASKA

| REF. NO. | REC. NO. | P/L NO. | TYPE | GRANTOR | GRANTEE | INSTR. DATE | FILE DATE | BOOK | PAGE | FILE NO. | DESCRIPTION | WIDTH |
|----------|----------|---------------|----------|--|---------|-------------|-----------|----------|------|----------|--|-------|
| 4001001 | | MEW 501-2-038 | EASEMENT | BOYO, CHARLES A., AND MARY R. BOYO | | 03/29/47 | 06/06/47 | 032 MISC | 081 | | NE/4 SEC 25-T11N-R0E | |
| 4001002 | | MEW 501-2-039 | EASEMENT | WOODROFT, BESSIE W., THOMAS W. WOODROFT AND MARY JANE WOODROFT | | 03/26/47 | 06/06/47 | 032 MISC | 065 | | NE/4 SEC 26-T11N-R0E | |
| 4001003 | | MEW 501-2-040 | EASEMENT | WOODROFT, ALICE W. | | 03/26/47 | 06/06/47 | 032 MISC | 067 | | S/2 SE/4 SEC 23-T11N-R0E | |
| 4001004 | | MEW 501-2-041 | EASEMENT | MALONE, WILLIAM V., AND ELINORE J. MALONE | | 03/26/47 | 06/06/47 | 032 MISC | 069 | | N/2 SE/4 SEC 23-T11N-R0E | |
| 4001005 | | MEW 501-2-042 | EASEMENT | COPLEY, ROY R., AND VELMA A. COPLEY | | 03/27/47 | 06/06/47 | 032 MISC | 071 | | SW/4 SEC 23-T11N-R0E | |
| 4001006 | | MEW 501-2-043 | EASEMENT | MUMM, FRANK | | 03/26/47 | 06/06/47 | 032 MISC | 063 | | NW/4 SEC 23-T11N-R0E | |
| 4001007 | | MEW 501-2-044 | EASEMENT | TUTTON, GEORGE C., AND ELLA TUTTON | | 04/22/47 | 06/06/47 | 032 MISC | 077 | | W/2 SW/4 SEC 14-T11N-R0E | |
| 4001008 | | MEW 501-2-045 | EASEMENT | FUCHER, MERLE OLIVE | | 03/29/47 | 06/06/47 | 032 MISC | 075 | | S/2 S/2 NE/4 & E/2 SE/4 SEC 15-T11N-R0E | |
| 4001009 | | MEW 501-2-046 | EASEMENT | SPADER, FRANK E., AND HILMA S. SPADER | | 03/25/47 | 06/06/47 | 032 MISC | 073 | | W/2 SE/4 NE/4 & PART OF NE/4 NE/4 S & E OF ROW OF RR & HWY, & PART OF NE/4 NE/4 N & U OF ROW OF RR & HWY, & NW/4 NE/4 IN SEC 15 & E/2 & E/2 SW/4 SEC 10, ALL IN T11N-R0E | |
| 4001016 | | MEW 501-2-050 | EASEMENT | MISKELL, BERNIA ANN, CLARA W. MISKELL AND EDWARD V. MISKELL | | 04/15/47 | 06/06/47 | 032 MISC | 079 | | W/2 NW/4 SEC 3-T11N-R0E | |
| 4001028 | | MEW 501-1-062 | EASEMENT | MOOGIN, EDWIN L., AND ELLA MAY MOOGIN | | 02/18/49 | 06/22/49 | 037 MISC | 399 | | E/2 SW/4 SEC 3-T12N-R0E | |

45

EXHIBIT A - PART III (EASEMENTS)
LANCASTER COUNTY, NEBRASKA

| SEE NO. | REG NO. | P/L NO. | TYPE | GRANTOR | GRANTEE | INSTR DATE | FILE DATE | BOOK | PAGE | FILE NO. | DESCRIPTION | WIDTH |
|---------|---------------|---------|----------|--|---------|------------|-----------|----------|------|----------|---|-------|
| 4002072 | NEB 514-1-021 | | EASEMENT | CHAMBERS, GUY C., AND GRACE R. CHAMBERS | | 06/10/40 | 08/07/40 | 020 MISC | 247 | | W/2 NW/4 SEC 10-T10N-R0E | |
| 4002073 | NEB 514-1-022 | | EASEMENT | BARTELS, MARGARET SHERDON, WALTER BARTELS, DOROTHY ANN RONHOVDE, BY JOHN RONHOVDE, SR., GREN, ARTHUR RONHOVDE, CAROLINE M. RONHOVDE, JOHN A. RONHOVDE, JR., PEARL RONHOVDE, ROBERT RONHOVDE AND JOHN SHERDON | | 07/09/40 | 01/13/41 | 020 MISC | 571 | | W/2 NE/4 SEC 36-T10N-R0E | |
| 4002074 | NEB 514-1-023 | | EASEMENT | KETELMUT, OTTO V., AND CLARA M. KETELMUT | | 05/29/40 | 08/07/40 | 020 MISC | 259 | | W/2 SE/4 SEC 26-T10N-R0E | |
| 4002075 | NEB 514-1-024 | | EASEMENT | LINCOLN JOINT STOCK LAND BANK OF LINCOLN, NEBRASKA | | 06/06/40 | 08/07/40 | 020 MISC | 257 | | S/2 NE/4 SEC 26-T10N-R0E, SD ROW DESC'D TO ENTER SD TRACT AT ABOUT CENTER ON S LINE, PROCEEDING NW'LY & LEAVING SD TRACT ABOUT 20 RODS S NW/4 | |
| 4002076 | NEB 514-1-025 | | EASEMENT | OSSENKOP, EDWARD, AND ELLEN OSSENKOP | | 06/25/40 | 08/07/40 | 020 MISC | 250 | | NW/4 SEC 26-T10N-R0E, EXC 12.65 RODS SW IN NE/4 FOR SCHOOL | |
| 4002077 | NEB 514-1-026 | | EASEMENT | CURLEY, VAREHA CRABTREE, AND A. E. CURLEY | | 06/10/40 | 08/07/40 | 020 MISC | 254 | | W/2 SW/4 & W 26 2/3 AC OF E/2 SW/4 SEC 23-T10N-R0E | |
| 4002080 | NEB 514-1-027 | | EASEMENT | MAAIS, OTTO, AND ERMA MAAIS | | 05/29/40 | 08/07/40 | 020 MISC | 251 | | E/2 SE/4 SEC 22-T10N-R0E | |
| 4002081 | NEB 514-1-028 | | EASEMENT | SALLINE, ALEX, AND ERMA S. SALLINE | | 06/25/40 | 08/07/40 | 020 MISC | 248 | | W/2 SE/4 SEC 22-T10N-R0E | |

46

EXHIBIT A - PART III (EASEMENTS)
LANCASTER COUNTY, NEBRASKA

| REF. NO. | REC. NO. | P/L NO. | TYPE | GRANTOR | GRANTEE | INSTL DATE | FILE DATE | BOOK | PAGE | FILE NO. | DESCRIPTION | WIDTH |
|-----------|----------|---------------|----------|--|---------|------------|-----------|----------|------|----------|---|-------|
| 4002003 | | NEB 514-1-030 | EASEMENT | HAGER, GEORGE E., AND JENNIE HAGER | | 06/30/06 | 06/20/30 | 007 MISC | 667 | | SE/4 SEC 21-110N-R7E | |
| 4002004 | | NEB 514-1-031 | EASEMENT | VIELE, MARY HELEN, AND GUS A. VIELE | | 05/23/30 | 06/20/30 | 007 MISC | 666 | | S/2 SW/4 SEC 21-110N-R7E | |
| 4002005 | | NEB 514-1-032 | EASEMENT | MAYER, HENRY V. | | 06/09/30 | 06/20/30 | 007 MISC | 665 | | SE/4 SEC 20-110N-R7E | |
| 4002006 | | NEB 514-1-033 | EASEMENT | ANDERSON, CARL V., AND INGA ANDERSON | | 05/24/30 | 06/20/30 | 007 MISC | 664 | | S/2 SW/4 SEC 20-110N-R7E | |
| 4002007 | | NEB 514-1-034 | EASEMENT | WETENKAMP, E. J., AND MINNIE WETENKAMP | | 05/23/30 | 06/20/30 | 007 MISC | 663 | | E/2 SE/4 SEC 24-110N-R7E, E/2 SE/4 & LOTS 3 & 4 SEC 19-110N-R7E | |
| 4002008 | | NEB 514-1-035 | EASEMENT | SAPPENFIELD, WILLIAM S. | | 05/24/30 | 06/20/30 | 007 MISC | 662 | | W/2 SE/4 SEC 24-110N-R7E | |
| 4002009 | | NEB 514-1-036 | EASEMENT | SCHWENLEBER, L. K., AND CHARLOTTA H. SCHWENLEBER | | 06/13/30 | 06/20/30 | 007 MISC | 661 | | SW/4 SEC 24-110N-R7E | |
| 4002009 A | | NEB 514-1-036 | EASEMENT | SCHWENLEBER, L. K., AND CHARLOTTA SCHWENLEBER | | 08/05/30 | 08/07/30 | 008 MISC | 173 | | SW/4 SEC 24-110N-R7E | |
| 4002090 | | NEB 514-1-037 | EASEMENT | O'SHEA, E. N., AND FLORENCE H. O'SHEA | | 06/06/30 | 06/20/30 | 007 MISC | 660 | | SE/4 SEC 23-110N-R7E | |
| 4002091 | | NEB 514-1-038 | EASEMENT | WEDGES, JOHN J., AND ELLA MAY WEDGES | | 05/21/30 | 06/20/30 | 007 MISC | 659 | | S/2 SW/4 SEC 23-110N-R7E | |
| 4002092 | | NEB 514-1-039 | EASEMENT | LEAVITT, H. H., AND EMMA LEAVITT | | 05/19/30 | 06/20/30 | 007 MISC | 065 | | W/2 NW/4 SEC 26-110N-R7E | |
| 4002092 B | | NEB 514-1-039 | EASEMENT | LEAVITT, H. H., AND EMMA LEAVITT | | 10/15/37 | 10/27/37 | 017 MISC | 061 | | W/2 NW/4 SEC 26-110N-R7E | |

47

EXHIBIT A - PART III (EASEMENTS)
LANCASTER COUNTY, NEBRASKA

| REF. NO. | PLG. NO. | P/L NO. | TYPE | GRANTOR | GRANTEE | JUST. DATE | FILE DATE | BOOK | PAGE | FILE NO. | DESCRIPTION | WIDTH |
|----------|----------|---------------|----------|---|---------|------------|-----------|----------|------|----------|---|-------|
| 4002105 | | NEB 515-1-014 | EASEMENT | MCDONALD, WILLIAM E., THELMA N. MCDONALD AND SARAH E. MOLTE | | 04/30/68 | 06/05/68 | 112 MISC | 365 | | S/2 NE/4 SEC 13-19N-RBE | 60 FT |
| 4002106 | | NEB 515-1-016 | EASEMENT | MCDONALD, WILLIAM E., AND THELMA N. MCDONALD | | 04/30/68 | 06/05/68 | 112 MISC | 351 | | SE/4 NW/4 & SW/4 NW/4, ENC H 450' OF N 250', KNOWN AS GOV'T LOT 3, SEC 13-19N-RBE | 60 FT |
| 4002107 | | NEB 515-1-017 | EASEMENT | KETELMIT, CARROL C., AND WINONA A. KETELMIT | | 05/03/68 | 06/05/68 | 112 MISC | 353 | | GOV'T LOT 4 IN SE/4 NE/4 SEC 14 & E/2 NE/4 & GOV'T LOTS 1 & 2 IN SEC 18-19N-RBE | 60 FT |
| 4002108 | | NEB 515-1-018 | EASEMENT | MOLTE, MAMIE | | 04/02/68 | 04/02/68 | 112 MISC | 355 | | SW/4 NE/4 & SE/4 NW/4 SEC 14-19N-RBE | 60 FT |
| 4002109 | | NEB 515-1-019 | EASEMENT | BRENER, HENRY G., AND THELMA K. BRENER | | 03/28/68 | 06/05/68 | 112 MISC | 357 | | SW/4 NW/4 SEC 14-19N-RBE | 60 FT |
| 4002110 | | NEB 515-1-020 | EASEMENT | KEMPER, WILLIAM | | 03/29/68 | 06/05/68 | 112 MISC | 359 | | S/2 NE/4 SEC 15-19N-RBE | 60 FT |
| 4002111 | | NEB 515-1-021 | EASEMENT | SMITH, CATHERINE | | 04/29/68 | 06/05/68 | 112 MISC | 361 | | SE/4 NW/4 SEC 15-19N-RBE | 60 FT |
| 4002112 | | NEB 515-1-023 | EASEMENT | KEIM, LEONARD H., AND ANTOINETTE R. KEIM | | 04/02/68 | 06/05/68 | 112 MISC | 363 | | SW/4 NW/4 SEC 15-19N-RBE | 60 FT |
| 4002113 | | NEB 515-1-025 | EASEMENT | FRENCH, ALBERT, AND VIRGINIA L. FRENCH | | 04/02/68 | 06/05/68 | 112 MISC | 365 | | N 100' OF SE/4 NE/4 SEC 16-19N-RBE | 60 FT |
| 4002114 | | NEB 515-1-026 | EASEMENT | OTTO, LOUELLA O. | | 04/04/68 | 06/05/68 | 112 MISC | 367 | | N/2 NE/4 SEC 16-19N-RBE | 60 FT |
| 4002115 | | NEB 515-1-027 | EASEMENT | RETZLAFF, DALE E., AND RHONDA E. RETZLAFF | | 04/16/68 | 06/05/68 | 112 MISC | 369 | | NE/4 NW/4 SEC 16-19N-RBE | 60 FT |
| 4002116 | | NEB 515-1-028 | EASEMENT | MOYTHALKER, JULIA | | 04/24/68 | 06/05/68 | 112 MISC | 371 | | NW/4 NW/4 SEC 16 & N/2 NE/4 SEC | 60 FT |

48

EXHIBIT A - PART III (EASEMENTS)
LANCASTER COUNTY, NEBRASKA

| REF. NO. | REC. NO. | P/L NO. | TYPE | GRANTOR | GRANTEE | INSTR. DATE | FILE DATE | BOOK | PAGE | FILE NO. | DESCRIPTION | WIDTH |
|------------|----------|---------------|----------|--|---------|-------------|-----------|----------|------|----------|---|-------|
| 1990/09/19 | | | | | | | | | | | | |
| 4002116 | | NEB 515-1-029 | EASEMENT | HODTWALKER, EVERETT F., AND BETTY R. HODTWALKER | | 04/24/68 | 06/05/68 | 112 MISC | 373 | | 17-T9N-R8E NE/4 NW/4 SEC 17-T9N-R8E | 60 FT |
| 4002117 | | NEB 515-1-030 | EASEMENT | MAROUSEK, RALPH J., AND PHYLLIS L. MAROUSEK | | 04/09/68 | 06/05/68 | 112 MISC | 375 | | NW/4 NW/4 SEC 17-T9N-R8E | 60 FT |
| 4002118 | | NEB 515-1-031 | EASEMENT | BURGE, M. OREN, AND M. DONNA BURGE | | 04/10/68 | 06/05/68 | 112 MISC | 377 | | E/2 NE/4 & E/2 W/2 NE/4 SEC 13-T9N-R7E | 60 FT |
| 4002120 | | NEB 515-1-032 | EASEMENT | KAYSER, HAROLD M., AND JUNEROSE KAYSER | | 04/22/68 | 06/05/68 | 112 MISC | 379 | | W/2 NW/4 NE 1/4, W/2 SW/4 NE/4, E/2 SE/4 NW/4 & E/2 NE/4 NW/4 SEC 13-T9N-R7E | 60 FT |
| 4002121 | | NEB 515-1-033 | EASEMENT | KETELBUT, ORVAL V., AND DORIS A. KEETELBUT | | 04/23/68 | 04/25/68 | 112 MISC | 381 | | W/2 SE/4 NW/4 & W/4 NE/4 NW/4 & NW/4 NW/4 & SW/4 NW/4 SEC 13-T9N-R7E | 60 FT |
| 4002122 | | NEB 515-1-034 | EASEMENT | MORTENSEN, CARL, AND MARY MORTENSEN | | 04/17/68 | 06/05/68 | 112 MISC | 383 | | NE/4 & E/2 NW/4 SEC 16-T9N-R7E | 60 FT |
| 4002123 | | NEB 515-1-036 | EASEMENT | WESTERN POWER & GAS CO. | | 05/29/68 | 06/24/68 | 112 MISC | 545 | | POB 30' N OF SE/4 NW/4 NW/4 SEC 16-T9N-R7E; TH S 89 DEG 14' W 928' PARALLEL WITH S LINE NW/4 NW/4, TH 45 DEG 45' W 285' TO PT ON E LINE OF ING COMPANY'S TRS LOT, POINT 27' S OF NE/4 OF TRS LOT | 60 FT |
| 4002160 | | NEB 516-1-001 | EASEMENT | HODGIN, CLYDE R., AND RUMITA HODGIN | | 08/24/63 | 12/11/63 | 094 MISC | 677 | | W/2 NW/4 SEC 3-112N-R8E | |
| 4002161 | | NEB 516-1-002 | EASEMENT | BROM, MARGAARDT MAE | | 08/24/63 | 12/11/63 | 094 MISC | 679 | | NE/4 SEC 3-112N-R8E | |

49

EXHIBIT A - PART III (EASEMENTS)
LANCASTER COUNTY, NEBRASKA

| REC. NO. | FILE NO. | P/L NO. | TYPE | GRANTOR | GRANTEE | INSTR. DATE | FILE DATE | BOOK | PAGE | FILE NO. | DESCRIPTION | VIDEON |
|----------|----------|---------------|-------------------------------------|---|-------------------------------|-------------|-----------|----------|------|----------|---|--------|
| 4002846 | | NEB 579-1-033 | EASEMENT | SCHWAMINGER, LOREN E., LAVIMA P. SCHWAMINGER, ADOLPH G. SCHWAMINGER AND EDNA L. SCHWAMINGER | | 03/23/61 | 05/04/61 | 081 MISC | 551 | | NE 1/4 SEC 33-17N-R6E | |
| 5003572 | 00090 | NEB 501-1 | EASEMENT GRANT | CHICAGO, ROCK ISLAND & PACIFIC RAILROAD CO. | NORTHERN NATURAL GAS CO. | 05/14/64 | 04/23/66 | 008 MISC | 540 | 86-10768 | RR ROW .5 MI E OF PRAIRIE HOME, NE, NW 1/4 SEC 3-110N-R6E | |
| 5003579 | 00535 | NEB 514-1 | EASEMENT | ANDERSON, CARL V., AND INGA ANDERSON | MISSOURI VALLEY PIPE LINE CO. | 09/20/32 | | 010 MISC | 626 | | S/2 SW 1/4 SEC 20-110N-R6E | |
| 5003580 | 00535 | NEB 514-1 | EASEMENT | WETENKAMP, E. J., AND MINNIE WETENKAMP | MISSOURI VALLEY PIPE LINE CO. | 09/09/32 | | 010 MISC | 539 | | E/2 SE 1/4 SEC 24-110N-R7E, & E/2 SE 1/4 & LOTS 3 & 4 SEC 19-110N-R6E | |
| 5003586 | 00888 | | EASEMENT | | | | | | | | SEC 2-10N-R7E; SEC 34-10N-R7E & SEC 26-110N-R7E | |
| 5003592 | 01326 | NEB 417-1 | EASEMENT GRANT | CHICAGO, ROCK ISLAND & PACIFIC RAILROAD CO. | NORTHERN NATURAL GAS CO. | 05/14/64 | 04/23/66 | | | 86-10770 | RR ROW 1 MI N OF HALLAM, NE, SE 1/4 SEC 30-17N-R6E | |
| 5003616 | 02485 | | EASEMENT | GABLE, JAMES W., AND ROSE GABLE | NORTHERN NATURAL GAS CO. | 10/29/51 | 11/16/51 | 044 MISC | 169 | | SE 1/4 SEC 21-112N-R6E | |
| 5003615 | 02486 | | EASEMENT | JEFFREY, LAURA B. | NORTHERN NATURAL GAS CO. | 10/29/51 | 11/16/51 | 044 MISC | 171 | | W/2 SW 1/4 SEC 22-112N-R6E | |
| 5003623 | 02048 | NEB 419 STA 1 | EASEMENT | CARSTEN, FRED T., AND ANNA A. CARSTEN | NORTHERN NATURAL GAS CO. | 10/06/52 | | 048 MISC | 033 | | TRACT 16.5' X 150' FOR ROADWAY THROUGH SW 1/4 SE 1/4 SEC 30-17N-R6E | |
| 5003652 | 04545 | | CATHODIC PROTECTIO N CONTRACT | DICKSON, SUSIE B. | NORTHERN NATURAL GAS CO. | 10/29/56 | 11/15/56 | 062 MISC | 258 | | NW 1/4 SEC 16-17N-R6E | |

50

EXHIBIT A - PART III (EASEMENTS)
LANCASTER COUNTY, NEBRASKA

| REF. NO. | IMG. NO. | P/L NO. | TYPE | GRANTOR | GRANTEE | INSTR. DATE | FILE DATE | BOOK | PAGE | FILE NO. | DESCRIPTION | VIDEN |
|------------|----------|-----------|-------------------------------|---|--------------------------|-------------|-----------|----------|------|----------|---|-------|
| 1990/09/19 | | | | | | | | | | | | |
| 5003672 | 06166 | MEH 401-1 | EASEMENT | KIRBY, MINNIE, AND SYLVESTER KIRBY | NORTHERN NATURAL GAS CO. | 11/23/60 | 12/12/60 | 079 MISC | 659 | | NE 1/4 SEC 1-17N-R0E | |
| 5003678 | 06875 | MEB 417-2 | EASEMENT GRANT | CHICAGO, ROCK ISLAND & PACIFIC RAILROAD CO. | NORTHERN NATURAL GAS CO. | 05/14/64 | 04/23/86 | | | 86-10769 | RR ROW MP 501 5090, SEC 30-17N-R0E, .5 MI E OF WALLAW, NE | |
| 5003682 | 07712 | MEH 501-1 | CATHODIC PROTECTIO N CONTRACT | MAANS, A. W., AND LUELLA D. MAANS | NORTHERN NATURAL GAS CO. | 07/27/64 | 08/31/64 | 098 MISC | 229 | | SW 1/4 SEC 26-T10N-R0E | |
| 5003684 | 07740 | | EASEMENT | WESTERN POWER AND GAS CO. | NORTHERN NATURAL GAS CO. | 11/27/64 | 12/16/64 | 099 MISC | 443 | | 20' X 30' TRACT SW 1/4 SEC 21-T10N-R0E | |
| 5003685 | 07752 | MEB 514 | EASEMENT | ANDERSON, CARL W. | NORTHERN NATURAL GAS CO. | 11/05/64 | 11/27/64 | 099 MISC | 291 | | SW 1/4 SEC 20-T10N-R0E | |
| 5003686 | 07901 | MEH 501-1 | CATHODIC PROTECTIO N CONTRACT | KETELMIT, H. A., AND NORA M. KETELMIT | NORTHERN NATURAL GAS CO. | 04/15/65 | 04/30/65 | 100 MISC | 527 | | S 1/2 SE 1/4 SEC 36-T10N-R0E | |
| 5003689 | 08443 | MEH 501-1 | CATHODIC PROTECTIO N CONTRACT | LANCASTER COUNTY NEBRASKA | NORTHERN NATURAL GAS CO. | 04/12/66 | 05/25/66 | 105 MISC | 003 | | SEC 10-T11N-R0E | |
| 5003690 | 08445 | MEH 501-1 | CATHODIC PROTECTIO N CONTRACT | WISKELL, BENA, CLARA WISKELL AND ROBERT W. RICHMOND | NORTHERN NATURAL GAS CO. | 04/11/66 | 05/25/66 | 105 MISC | 001 | | W 1/2 NW 1/4 SEC 3-T11N-R0E & N 1/2 NE 1/4 SEC 4-T11N-R0E | |
| 5003691 | 09065 | MEH 401-1 | CATHODIC PROTECTIO | LANCASTER COUNTY, NEBRASKA | NORTHERN NATURAL GAS CO. | 04/25/67 | 05/24/67 | 108 MISC | 439 | | SW 1/4 SEC 22-17N-R0E | |

EXHIBIT A - PART III (EASEMENTS)
LANCASTER COUNTY, NEBRASKA

| REC. NO. | ING. NO. | P/L NO. | TYPE | GRANTOR | GRANTEE | INSTR. DATE | FILE DATE | BOOK | PAGE | FILE NO. | DESCRIPTION | WIDTH |
|----------|----------|---|----------------------|--|-----------------------------|-------------|-----------|----------|------|----------|--|-------|
| 5003691 | 09065 | | N CONTRACT | | | | | | | | | |
| 5003694 | 09423 | NEB 514 | EASEMENT | WETEKAMP, WOODROW W., AND LOLA E. WETEKAMP | NORTHERN NATURAL GAS CO. | 01/29/68 | 02/15/68 | 111 MISC | 251 | 7613016 | TRACT 30' X 30' IN E/2 SE/4 & LOTS 3 & 4 IN SEC 19-10N-R6E | |
| 5003697 | 09645 | | EASEMENT | WESTERN POWER & GAS CO., INC | NORTHERN NATURAL GAS CO. | 05/29/68 | 06/24/68 | 112 MISC | 548 | 7613016 | TRACT 100' X 100 IN SEC 14-10N-R7E | |
| 5003704 | 10947 | | EASEMENT | BEVANS, LLOYD, AND SHIRLEY BEVANS | NORTHERN NATURAL GAS CO. | 05/14/76 | 06/17/76 | | | 7613016 | TRACT IN NW/4 SEC 10-111N-R6E, BEG AT PT 594' E OF NW/C, PT BEING 20' W OF NORTHERN'S 20" LINE "A"; TH SH'LY & PARALLEL WITH SD P/L 150'; TH E'LY 90' TO W ROW LINE OF EXISTING COUNTY ROAD; TH N'ELY ALONG SD ROW LINE 146' TO PT 20' E OF NORTHERN'S 24" LINE "C"; TH N'LY 43.8' TO W LINE 190' TO POB | |
| 5003705 | 11348 | | EASEMENT | HOLDEN, JERRY S., AND SEVERLY J. HOLDEN | NORTHERN NATURAL GAS CO. | 10/02/78 | | | | 7825733 | E/2 NW/4 SEC 22-17N-R6E | |
| 5003708 | 13150 | NEB 401-1, NEB 401-2, NEB 401-3, NEB 401-4, NEB 401-5 | PIPELINE EASEMENT | CHETE BRANCH, INC. | NORTHERN NATURAL GAS CO. | 04/10/69 | 05/03/69 | | | 8911380 | AMUNDOSSED RR ROW SEC 1-17N-R6E | |
| 5007726 | | NEB 417-1-025 | EASEMENT | BALDERSON, JESSE, NETTIE A. BALDERSON, AND VICTORINE BALDERSON | | 07/23/30 | 08/28/30 | 008 MISC | 268 | | E/2 W/2 SE/4 & E/2 SE/4 SEC 33-17N-R6E | |
| 5007727 | | NEB 417-1-025 | EASEMENT | KESTER, ELZA | | 08/04/30 | 08/28/30 | 008 MISC | 267 | | E/2 W/2 SE/4 & E/2 SE/4 SEC 33-17N-R6E | |

33

EXHIBIT A - PART 111 (EASEMENTS)
LANCASTER COUNTY, NEBRASKA

| REF. NO. | 1990/09/19 | IMG. NO. | P/L NO. | TYPE | GRANTOR | GRANTEE | INSTR. DATE | FILE DATE | BOOK | PAGE | FILE NO. | DESCRIPTION | SIDING |
|----------|------------|-----------------|---------|----------|--|---------|-------------|-----------|----------|------|----------|--|--------|
| 5007728 | | MEB 417-1-025 | | EASEMENT | BALDERSON, VICTORINE, JESSE BALDERSON, NETTIE BALDERSON, ELZA R. KESTER AND S. J. KESTER | | 05/29/31 | 07/31/39 | 019 MISC | 216 | | E/2 W/2 SE/4 & E/2 SE/4 SEC 33-17N-R6E | |
| 5007729 | | MEB 417-1-026 | | EASEMENT | MESSNAM, ED, ELLA MESSNAM, GEO. D. MESSNAM, ANNA MESSNAM, H. H. MESSNAM, ELLA MESSNAM, M. OLTHAM AND LENA OLTHAM | | 07/24/30 | 08/28/30 | 008 MISC | 265 | | W/2 W/2 SE/4 & W/2 SW/4 SEC 33-17N-R6E | |
| 5007730 | | MEB 417-1-026 | | EASEMENT | DAVISON, HILMIE, AND C. H. DAVISON | | 08/05/30 | 08/28/30 | 008 MISC | 264 | | W/2 W/2 SE/4 & W/2 SW/4 SEC 33-17N-R6E | |
| 5007732 | | MEB 417-1-028 | | EASEMENT | BOLES, CLARENCE, VIOLA R. BOLES, GAYLORD F. BROWN, PEARL G. BROWN, MESSNAM H. GERDES, THESE GERDES, JOHN R. GERDES, LENA GERDES, MARIE GERDES, RHEA GERDES, OTTILIE GERDES, AUGUST SCHMIDT AND ETTA SCHMIDT | | 07/24/30 | 08/28/30 | 008 MISC | 234 | | W/4 SEC 33-17N-R6E | |
| 5007733 | | MEB 417-1-029 | | EASEMENT | MESSNAM, HENRY H., AND ELLA MESSNAM | | 08/28/46 | 10/01/46 | 030 MISC | 071 | | S/2 NE/4 SEC 32-17N-R6E | |
| 5007734 | | MEB 417-1-030 | | EASEMENT | SCHWARTZINGER, GOTTFRIED | | 07/14/30 | 08/28/30 | 008 MISC | 262 | | W/2 NE/4 SEC 32-17N-R6E & SE/4 SEC 29-17N-R6E | |
| 5007735 | | MEB 417-1-030.5 | | EASEMENT | SCHWARTZINGER, CURTIS C., HOMER H. SCHWARTZINGER AND BELVA I. SCHWARTZINGER | | 07/25/60 | 07/26/61 | 003 MISC | 229 | | W/4 SEC 32-17N-R6E | |
| 5007736 | | MEB 417-1-031 | | EASEMENT | ONEMEYER, MARY, AND WILLIAM ONEMEYER | | 07/22/30 | 08/28/30 | 008 MISC | 261 | | SW/4 SEC 29-17N-R6E | |

52

EXHIBIT A - PART III (EASEMENTS)
LANCASTER COUNTY, NEBRASKA

| REC. NO. | 1990/09/19 | FILE NO. | P/L NO. | TYPE | GRANTOR | GRANTEE | INSTR. DATE | FILE DATE | BOOK | PAGE | FILE NO. | DESCRIPTION | WIDTH |
|----------|------------|---------------------------------|---------|----------|---|---------|-------------|-----------|----------|------|----------|--|-------|
| 5007737 | | WEB 417-1-032 | | EASEMENT | SCHWIEDER, FRIEDRICH, AND MIHA SCHWIEDER | | 07/18/30 | 08/28/30 | 008 MISC | 259 | | E/2 SE/4 & NW/4 SE/4 SEC 30-17N-R6E | |
| 5007738 | | WEB 417-1-032 | | EASEMENT | SCHWIEDER, FRIEDRICH, AND MIHA SCHWIEDER | | 07/18/30 | 02/16/31 | 008 MISC | 676 | | E/2 SE/4 & NW/4 SE/4 SEC 30-17N-R6E | |
| 5007740 | | WEB 417-1-033 | | EASEMENT | SCHWEIDER, ALFRED, AND GEORGE SCHWEIDER | | 08/14/30 | 08/28/30 | 008 MISC | 244 | | NE/4 SEC 30-17N-R6E | |
| 5007741 | | WEB 417-1-034 | | EASEMENT | MESSAM, A. C., AND MRS. A. C. MESSAM | | 07/16/30 | 08/28/30 | 008 MISC | 258 | | S/2 NW/4 & W/2 SW/4 SEC 30-17N-R6E | |
| 5007743 | | WEB 417-1-042 | | EASEMENT | MAHLMAN, HEINRICH, EST, WILLIAM MAHLMAN, EXEC, SOPHIA LAHN, AUGUST LAHN, DIETRICH H. MAHLMAN AND ERNA MAHLMAN | | 07/03/31 | 10/31/31 | 009 MISC | 675 | | N/2 NW/4 SEC 30-17N-R6E | |
| 5007744 | | WEB 417-1-042 | | EASEMENT | LAHN, AUGUST, SOPHIA LAHN, D. H. MAHLMAN, ERNA MAHLMAN, H. H. MAHLMAN, HARRY MAHLMAN, WM. MAHLMAN AND MARTHA MAHLMAN | | 07/24/30 | 08/28/30 | 008 MISC | 283 | | S/2 NE/4 & W/2 SE/4 SEC 24-17N-R5E & W/2 NW/4 SEC 30-17N-R6E | |
| 5007745 | | WEB 417-1-043, WEB 417-1-044 | | EASEMENT | NIEBUR, ANNA, DICK NIEBUR, JOHN NIEBUR, HELDA NIEBUR, LEVA NIEBUR, MARTHA NIEBUR, MARGARETH NIEBUR, R. H. SEIBERT, AND HART SEIBERT | | 07/22/30 | 08/28/30 | 008 MISC | 284 | | E/2 SE/4 SEC 24-17N-R5E & W/2 SW/4 SEC 19-17N-R6E | |
| 5007747 | | WEB 417-1-045 | | EASEMENT | REJCHA, ANTON, AND ROSIE REJCHA | | 03/24/31 | 04/08/31 | 009 MISC | 215 | | SE/4 NW/4 SEC 24-17N-R5E | |
| 5007748 | | WEB 417-1-046 | | EASEMENT | HAYLOVIC, EDWARD, AND MARY HAYLOVIC | | 06/01/30 | 08/28/30 | 008 MISC | 282 | | W/2 NE/4 & WE/4 NW/4 SEC 24-17N-R5E | |

54

EXHIBIT A - PART III (EASEMENTS)
LANCASTER COUNTY, NEBRASKA

| REF. NO. | ING. NO. | P/L NO. | TYPE | GRANTOR | GRANTEE | INSTR. DATE | FILE DATE | BOOK | PAGE | FILE NO. | DESCRIPTION | WIDTH |
|----------|----------|---------------|----------|---|---------|-------------|-----------|----------|------|----------|--|-------|
| 5007749 | | NEB 417-1-047 | EASEMENT | KRUMH, AUGUST, AND ANNA KRUMH | | 07/18/30 | 08/28/30 | 008 MISC | 249 | | E/2 SW/4 SEC 13-17N-R5E | |
| 5007750 | | NEB 417-1-048 | EASEMENT | VLASAK, CHARLES C., AND BERTINA VLASAK | | 07/18/30 | 08/28/30 | 008 MISC | 279 | | W/2 SW/4 SEC 13-17N-R5E | |
| 5007751 | | NEB 417-1-048 | EASEMENT | COLLETT, W. S., AND ETHEL COLLETT | | 12/13/32 | 12/30/32 | 011 MISC | 069 | | W/2 SW/4 SEC 13-17N-R5E | |
| 5007752 | | NEB 417-1-049 | EASEMENT | BARINKA, EMMA, AND FRANK BARINKA | | 07/19/30 | 08/28/30 | 008 MISC | 280 | | E/2 SE/4 & E/2 NW/4 SEC 14-17N-R5E | |
| 5007753 | | NEB 417-1-050 | EASEMENT | SCHMAD, REINHARD, AND ANNA SCHMAD | | 07/19/30 | 08/28/30 | 008 MISC | 250 | | NE/4 SEC 14-17N-R5E | |
| 5007755 | | NEB 417-1-052 | EASEMENT | KATTAN, KATIE, AND FRED KATTAN | | 07/19/30 | 08/28/30 | 008 MISC | 246 | | E/2 SW/4 SEC 11-17N-R5E | |
| 5007756 | | NEB 417-1-052 | EASEMENT | KATTAN, KATIE, AND FRED KATTAN | | 03/25/31 | 04/06/31 | 009 MISC | 214 | | SW/4 NW/4 SEC 11-17N-R5E | |
| 5007757 | | NEB 417-1-053 | EASEMENT | STERER, AHRIE, AND MATHIAS STERER | | 05/07/31 | 05/28/31 | 009 MISC | 379 | | SW/4 SW/4 SEC 11-17N-R5E | |
| 5007758 | | NEB 417-1-054 | EASEMENT | SCHLICHTEMEIER, FRANK F., AND HANNAH SCHLICHTEMEIER | | 07/16/30 | 08/28/30 | 008 MISC | 248 | | S/2 NE/4 & W/2 SE/4 SEC 10; NW/4 SW/4 SEC 11-17N-R5E | |
| 5007760 | | NEB 417-1-055 | EASEMENT | JOHNSON, LIZZIE, JOHN H. KRUG, MARY MUDOT, HENRY C. MUDOT, AUGUST F. REMER, MARIE H. REMMER, FRED REMMER, JANETTE A. REMMER, GEO. REMMER, KATIE M. REMMER, MATHIAS REMMER, MATILDA REMMER, ROSINA REMMER, MAGGIE SCHERNIKAU AND FRED SCHERNIKAU | | 04/22/31 | 10/31/31 | 009 MISC | 676 | | W/2 NE/4 SEC 10-17N-R5E | |

EXHIBIT A - PART III (EASEMENTS)
LANCASTER COUNTY, NEBRASKA

| REF. NO. | 1990/09/19 | ING. NO. | P/L NO. | TYPE | GRANTOR | GRANTEE | INSTR. DATE | FILE DATE | BOOK | PAGE | FILE NO. | DESCRIPTION | WIDTH |
|----------|------------|---------------|---------|----------|---|---------|-------------|-----------|----------|------|----------|--|-------|
| 5007761 | | WEB 417-1-056 | | EASEMENT | SCHLICHTENEIER, ANNA | | 07/19/30 | 08/28/30 | 008 MISC | 270 | | SE/4 SEC 3-17N-R5E | |
| 5007762 | | WEB 417-1-057 | | EASEMENT | HENNING, GEORGE, AND ELLA HENNING | | 07/19/30 | 08/28/30 | 008 MISC | 235 | | SW/4 SEC 3-17N-R5E | |
| 5007764 | | WEB 417-1-058 | | EASEMENT | WEINKE, JOHN, AND DORA WEINKE | | 08/04/30 | 08/28/30 | 008 MISC | 271 | | N/2 SE/4 & NE/4 SEC 4-17N-R5E | |
| 5007765 | | WEB 417-1-059 | | EASEMENT | WEINKE, FERDINAND, LOUIS CARL, JOHN WEINKE, ELIZABETH M. KAHL, MINNIE LOUISA WEINKE, MARTHA IDA BERTHA WEINKE, GUSTAV HERMAN WEINKE, GERTRUDE E. K. WEINKE, ELISABETH KAHL, ANNA WEINKE KAHL AND DOROTHEA ANNA KAHL WEIDNER | | 07/08/31 | 07/31/39 | 019 MISC | 212 | | W/2 SW/4 SEC 33-10N-R5E & W/2 NW/4 SEC 4-17N-R5E | |
| 5007766 | | WEB 417-1-060 | | EASEMENT | KRAMER, WILLIAM, AND LENA KRAMER | | 07/21/30 | 08/28/30 | 008 MISC | 237 | | E/2 SW/4 SEC 33-10N-R5E | |
| 5007767 | | WEB 417-1-061 | | EASEMENT | WEINKE, MARIE | | 07/26/30 | 08/28/30 | 008 MISC | 273 | | N/2 W/2 SE/4 SEC 32-10N-R5E | |
| 5007768 | | WEB 417-1-062 | | EASEMENT | DITTMER, WM., AND MRS. WM. DITTMER | | 07/26/30 | 08/28/30 | 008 MISC | 272 | | S/2 NE/4 SEC 32-10N-R5E | |
| 5007769 | | WEB 417-1-063 | | EASEMENT | JISKOVA, FRED, AND CRISTINA JISKOVA | | 07/26/30 | 08/27/30 | 008 MISC | 238 | | S/2 SW/4 SEC 29 & W/2 NE/4 SEC 32-10N-R5E | |
| 5007770 | | WEB 417-1-064 | | EASEMENT | BLAZEK, JACOB, AND ANNA BLAZEK | | 07/29/30 | 08/28/30 | 008 MISC | 275 | | E/2 NW/4 SEC 32-10N-R5E | |
| 5007772 | | WEB 417-1-066 | | EASEMENT | PROCHASKA, AGNES, AND FRANK PROCHASKA | | 07/21/30 | 08/28/30 | 008 MISC | 240 | | N/2 SW/4 SEC 29-10N-R5E | |
| 5007773 | | WEB 417-1-067 | | EASEMENT | KRAMER, CLARA, AND WM. KRAMER, JR. | | 07/26/30 | 08/28/30 | 008 MISC | 241 | | NW/4 SEC 29-10N-R5E | |

56

EXHIBIT A - PART III (EASEMENTS)
LANCASTER COUNTY, NEBRASKA

| REC. NO. | WING NO. | P/L NO. | TYPE | GRANTOR | GRANTEE | INSTR. DATE | FILE DATE | BOOK | PAGE | FILE NO. | DESCRIPTION | SUBDI. |
|------------|----------|---------------|----------|--|---------|-------------|-----------|----------|------|----------|--|--------|
| 1990/09/19 | | | | | | | | | | | | |
| 500774 | | WEB 417-1-067 | EASEMENT | WILD, HENRY, AND SOPHIA WILD | | 11/16/31 | 12/03/31 | 010 MISC | 055 | | W/4 SEC 29-T8N-R5E | |
| 500775 | | WEB 417-1-068 | EASEMENT | BAUER, F. V., AND MARY BAUER | | 07/15/30 | 08/28/30 | 008 MISC | 276 | | W/2 SE/4 SEC 19; W/2 NE/4 SEC 30; E/2 NE/4 SEC 30, ALL IN T8N-R5E | |
| 500776 | | WEB 417-1-069 | EASEMENT | HARTMAN, HENRY A. | | 07/17/30 | 08/28/30 | 008 MISC | 277 | | E/2 SE/4 SEC 19-T8N-R5E | |
| 500778 | | WEB 417-1-071 | EASEMENT | PANELKA, JOSEPH A., AND SOPHIE PANELKA | | 08/07/30 | 08/28/30 | 008 MISC | 253 | | S/2 NW/4 & W/2 W/2 SW/4 SEC 19-T8N-R5E | |
| 500780 | | WEB 417-1-073 | EASEMENT | VYHMALEK, ANTON J., AND EMMA VYHMALEK | | 07/24/30 | 08/28/30 | 009 MISC | 024 | | W/2 NW/4 SEC 19; SW/4 SEC 18-T8N-R5E, EXC N & W OF C&O RR | |
| 500827 | | WEB 420-1-001 | EASEMENT | BRUNKEN, FRED C., AND HANNAH BRUNKEN | | 07/25/30 | 11/03/30 | 008 MISC | 466 | | NE/4 SEC 25-T7N-R5E | |
| 500828 | | WEB 420-1-002 | EASEMENT | BRUNKEN, LEHA, IMOLY & AS GRON FOR LOUISE BRUNKEN, MATILDA BRUNKEN, CARRIE MATTHEWS, JOHN MATTHEWS AND RICHARD O. SEVERIN, AMY | | 08/02/30 | 11/10/30 | 008 MISC | 049 | | SE/4 SEC 25-T7N-R5E | |
| 500829 | | WEB 420-1-002 | EASEMENT | JANOTA, SEMA, AND STEVE JANOTA | | 08/13/30 | 11/10/30 | 008 MISC | 049 | | SE/4 SEC 25-T7N-R5E | |
| 500830 | | WEB 420-1-002 | EASEMENT | CLAUSON, MINNIE, AND CLARENCE CLAUSON | | 08/22/30 | 11/10/30 | 008 MISC | 049 | | SE/4 SEC 25-T7N-R5E | |
| 500831 | | WEB 420-1-002 | EASEMENT | JOHNSON, ANNA, AND GEORGE J. JOHNSON | | 08/30/30 | 11/10/30 | 008 MISC | 049 | | SE/4 SEC 25-T7N-R5E | |
| 500832 | | WEB 420-1-003 | EASEMENT | MESSNAM, LOUIE | | 07/15/30 | 11/03/30 | 008 MISC | 469 | | SW/4 SEC 25-T7N-R5E | |
| 500833 | | WEB 420-1-004 | EASEMENT | MESSNAM, WILLIAM | | 07/15/30 | 11/03/30 | 008 MISC | 468 | | W/4 SEC 36-T7N-R5E | |

57

EXHIBIT A - PART III (EASEMENTS)
LANCASTER COUNTY, NEBRASKA

| REC. NO. | PL. NO. | TYPE | GRANTOR | GRANTEE | INSTR. DATE | FILE DATE | BOOK | PAGE | FILE NO. | DESCRIPTION | WIDTH |
|-----------|-----------------|--------------------------|---|-------------------------------|-------------|-----------|----------|------|----------|--|-------|
| 5008034 | NEB 420-1-005 | EASEMENT | HELLER, GEORGE, AND MARY HELLER | | 07/15/30 | 11/05/30 | 008 MISC | 467 | | S/2 NE/4 SEC 35-17N-R5E | |
| 5008035 A | NEB 420-1-006 | EASEMENT | HELLER, HENRY, AND EMMA HELLER | | 07/23/30 | 11/05/30 | 008 MISC | 470 | | SE/4 SEC 35-17N-R5E | |
| 5008077 | NEB 428-1-001 | EASEMENT | KUBICEK, FRANK, AND ANNA KUBICEK | | 07/18/30 | 11/03/30 | 008 MISC | 472 | | NW/4 SEC 30-10N-R5E | |
| 8001088 | NEB 401-4-141 | EASEMENT GRANT | WALWOOD, DORA | NORTHERN NATURAL GAS CO. | 03/10/60 | 03/31/60 | 076 MISC | 099 | 12 | SW/4 NW/4 SEC 1-17N-R8E | |
| 8001050 | NEB 417-1-027 | RIGHT OF WAY GRANT | GEISTLINGER, MATTHIAS, AND ANNA GEISTLINGER | MISSOURI VALLEY PIPE LINE CO. | 07/08/30 | 08/28/30 | 008 MISC | 263 | 044 | W/2 NE/4 SEC 33-17N-R6E | |
| 8001051 | NEB 501-3-044 | NORTHERN NATURAL GAS CO. | AMBERG, PETER, AND HILDUR AMBERG | NORTHERN NATURAL GAS CO. | 02/26/68 | 05/02/68 | 112 MISC | 073 | 010 | NE/4 SEC 23-111N-R0E | |
| 8001054 | NEB 501-3-048 | EASEMENT GRANT | TYRRELL, CHARLES R., AND LEDNE E. TYRRELL | NORTHERN NATURAL GAS CO. | 02/07/68 | 03/01/68 | 111 MISC | 323 | 008 | W/2 NW/4 SEC 14-111N-R0E, ETC N 260.0' OF S 347.0' OF W 253.0' | |
| 8001039 | NEB 501-3-048 | EASEMENT GRANT | AMBERG, PETE, AND HILDUR AMBERG | NORTHERN NATURAL GAS CO. | 11/24/59 | 06/23/60 | 077 MISC | 427 | 5 | NE/4 SEC 23-111N-R0E | |
| 8001040 | NEB 501-3-050 | EASEMENT GRANT | JENETT, NED, AND HAZEL M. JENETT | NORTHERN NATURAL GAS CO. | 11/20/59 | 06/23/60 | 077 MISC | 425 | 4 | E/2 SW/4 SEC 14-111N-R0E | |
| 8001041 | NEB 501-3-052 | EASEMENT GRANT | TYRRELL, CHARLES R., AND LEDNE E. TYRRELL | NORTHERN NATURAL GAS CO. | 11/20/59 | 06/23/60 | 077 MISC | 423 | 3 | W/2 NW/4 SEC 14-111N-R0E | |
| 8001042 | NEB 514-1-037.5 | EASEMENT GRANT | REFSHAUGE, J. J., SUCCESSOR TR | NORTHERN NATURAL GAS CO. | 07/16/40 | 08/07/40 | 020 MISC | 255 | 9 | TRACTS B & C, IRREGULAR TRACTS, IN E/2 SEC 26-110N-R7E | |
| 8001044 | NEB 514-1-037.5 | EASEMENT | LEAVITT, H. H. | NORTHERN NATURAL GAS CO. | 11/15/48 | 12/22/48 | 036 MISC | 255 | 6 | W/2 NW/4 SEC 26-110N-R7E | |

EXHIBIT A - PART III (EASEMENTS)
LANCASTER COUNTY, NEBRASKA

| REC. NO. | 1990/09/19 | IMG NO. | P/A NO. | TYPE | GRANTOR | GRANTEE | INSTR. DATE | FILE DATE | BOOK | PAGE | FILE NO. | DESCRIPTION | WIDTH |
|----------|------------|---------|-----------|---------------------------|-----------------------------------|-------------------------------------|-------------|-----------|----------|------|----------|--------------------------|-------|
| 8001044 | | | | | | GAS CO. | | | | | | | |
| 8001046 | | | NEB 417-1 | RIGHT OF WAY AND EASEMENT | KATTACE, FRED, AND KATIE KATTACE | MISSOURI VALLEY PIPE LINE CO. OF MO | 08/18/50 | 08/28/50 | 008 MISC | 257 | 039 | SE/4 NW/4 SEC 17-17N-R5E | |
| 8001141 | | | | EASEMENT GRANT | HODGIN, EDWIN L., AND ELLA HODGIN | NORTHERN NATURAL GAS CO. | 07/10/50 | 07/27/50 | 040 MISC | 367 | 025 | W/2 NW/4 SEC 2-112-R5E | |

94

EXHIBIT A - PART IV(A)

None

...60

EXHIBIT A - PART IV(B)

Note

61

**EXHIBIT A
PART V**

(Jurisdictions)
to

General Conveyance, Assignment and Bill of Sale
from
Enron Corp., as Grantor
in favor of
Northern Natural Gas Company, as Grantee

The following counties in the State of Nebraska:

- Burt
- Butler
- Cass
- Colfax
- Cuming
- Dakota
- Dixon
- Dodge
- Douglas
- Fillmore
- Gage
- Jefferson
- Johnson
- Lancaster
- Nemaha
- Otoe
- Pawnee
- Platte
- Polk
- Richardson
- Saline
- Sarpy
- Saunders
- Seward
- Thurston
- Washington
- Wayne

162

EXHIBIT A - PART VI (AMENDMENTS, PARTIAL RELEASES AND OTHER INSTRUMENTS) LANCASTER COUNTY, NEBRASKA

| REF. NO. | REC. NO. | P/L NO. | TYPE | GRANTOR | GRANTEE | INSTR. DATE | FILE DATE | BOOK | PAGE | FILE NO. | LAND OR INSTRUMENT REFERENCE | WIDTH |
|-----------|----------|------------------------------|----------------------------|--------------------------|---------|-------------|-----------|----------|------|----------|--|-------|
| 1009553 | | NEB 501-1-034 | MODIFICATION AND AMENDMENT | NORTHERN NATURAL GAS CO. | | 06/09/78 | 07/07/78 | | | 78-17759 | 1/4 SEC 22-11N-R&E DMODIFIES REF NO. 1009552 | 66 FT |
| 1009564 | | NEB 501-1-042 | MODIFICATION AND AMENDMENT | NORTHERN NATURAL GAS CO. | | 04/15/78 | 05/19/78 | | | 78-12664 | 1/2 SW/4 SEC 34-11N-R&E DMODIFIES REF NO. 1009563 | 65 FT |
| 1009571 | | NEB 501-1-048 | MODIFICATION AND AMENDMENT | NORTHERN NATURAL GAS CO. | | 06/15/78 | 09/13/78 | | | 78-24381 | MODIFIES REF NO. 1009570 1/2 SW/4 SEC 22-11N-R&E ALONG C/L OF P/L | 66 FT |
| 1009573 | | NEB 501-1-049 | MODIFICATION AND AMENDMENT | NORTHERN NATURAL GAS CO. | | 05/31/89 | 06/20/89 | | | 16533 | MODIFIES REF NO. 1009572, 1/2 NW/4 SEC 22-11N-R&E | 70 FT |
| 4002092 A | | NEB 514-1-039 | MODIFICATION AND AMENDMENT | NORTHERN NATURAL GAS CO. | | 02/04/33 | 03/29/33 | 011 MISC | 061 | | 1/2 NW/4 SEC 26-11N-R&E DMODIFIES REF NO. 4002092 | |
| 5007746 | | NEB 417-1-043, NEB 417-1-044 | RELEASE | NORTHERN NATURAL GAS CO. | | 01/17/56 | 02/08/56 | 058 MISC | 521 | | 1/4 SW/4 & 1/2 SW/4 SW/4 & SE/4 SW/4 SW/4 SEC 19-17N-R&E DMODIFIES REF NO. 5007745 | |

63

EXHIBIT B
EXCEPTED PROPERTY

None

BLOCK

CODE

CHECKED

ENTERED

EDITED

LANCASTER COUNTY, PA

Dan Gallo

REGISTER OF DEEDS

91 JAN -8 AM 8:24

ENTERED ON
NUMERICAL INDEX
FILED FOR RECORD AS:

INST. NO. 91-689

41350

Vinson pd

Attn: General Counsel
Northern Natural Gas Co.
1400 Smith
Houston TX 77002