

T H O M A S   W O O D S

| Lots 1 thru 18 Inclusive

Being a replatting of Lots 161 thru 180 and Lots "J", "K", "L" and "M", Glenbrook.

DEED INDEX    86/383

MTG INDEX     86/383

PLAT            1635/73

PLAT IN BACK OF BOOK

#33

ENTERED IN NUMERICAL INDEX AND RECORDED IN THE REGISTER OF DEEDS OFFICE IN DOUGLAS COUNTY, NEBRASKA

28 DAY OF SEPT. 1929 AT 10:47 A.M. C. HAROLD OSTLER, REGISTER OF DEEDS

#1350

# THOMAS WOODS


LOTS 1 THRU 18 INCLUSIVE BEING A REPLATTING OF LOTS 161 THRU 180 AND LOTS 'U', 'V', 'W', 'X', 'Y', 'Z', 'AA', 'AB', 'AC', 'AD', 'AE', 'AF', 'AG', 'AH', 'AI', 'AJ', 'AK', 'AL', 'AM', 'AN', 'AO', 'AP', 'AQ', 'AR', 'AS', 'AT', 'AU', 'AV', 'AW', 'AX', 'AY', 'AZ', 'BA', 'BB', 'BC', 'BD', 'BE', 'BF', 'BG', 'BH', 'BI', 'BJ', 'BK', 'BL', 'BM', 'BN', 'BO', 'BP', 'BQ', 'BR', 'BS', 'BT', 'BU', 'BV', 'BW', 'BX', 'BY', 'BZ', 'CA', 'CB', 'CC', 'CD', 'CE', 'CF', 'CG', 'CH', 'CI', 'CJ', 'CK', 'CL', 'CM', 'CN', 'CO', 'CP', 'CQ', 'CR', 'CS', 'CT', 'CU', 'CV', 'CW', 'CX', 'CY', 'CZ', 'DA', 'DB', 'DC', 'DD', 'DE', 'DF', 'DG', 'DH', 'DI', 'DJ', 'DK', 'DL', 'DM', 'DN', 'DO', 'DP', 'DQ', 'DR', 'DS', 'DT', 'DU', 'DV', 'DW', 'DX', 'DY', 'DZ', 'EA', 'EB', 'EC', 'ED', 'EE', 'EF', 'EG', 'EH', 'EI', 'EJ', 'EK', 'EL', 'EM', 'EN', 'EO', 'EP', 'EQ', 'ER', 'ES', 'ET', 'EU', 'EV', 'EW', 'EX', 'EY', 'EZ', 'FA', 'FB', 'FC', 'FD', 'FE', 'FF', 'FG', 'FH', 'FI', 'FJ', 'FK', 'FL', 'FM', 'FN', 'FO', 'FP', 'FQ', 'FR', 'FS', 'FT', 'FU', 'FV', 'FW', 'FX', 'FY', 'FZ', 'GA', 'GB', 'GC', 'GD', 'GE', 'GF', 'GG', 'GH', 'GI', 'GJ', 'GK', 'GL', 'GM', 'GN', 'GO', 'GP', 'GQ', 'GR', 'GS', 'GT', 'GU', 'GV', 'GW', 'GX', 'GY', 'GZ', 'HA', 'HB', 'HC', 'HD', 'HE', 'HF', 'HG', 'HH', 'HI', 'HJ', 'HK', 'HL', 'HM', 'HN', 'HO', 'HP', 'HQ', 'HR', 'HS', 'HT', 'HU', 'HV', 'HW', 'HX', 'HY', 'HZ', 'IA', 'IB', 'IC', 'ID', 'IE', 'IF', 'IG', 'IH', 'II', 'IJ', 'IK', 'IL', 'IM', 'IN', 'IO', 'IP', 'IQ', 'IR', 'IS', 'IT', 'IU', 'IV', 'IW', 'IX', 'IY', 'IZ', 'JA', 'JB', 'JC', 'JD', 'JE', 'JF', 'JG', 'JH', 'JI', 'JJ', 'JK', 'JL', 'JM', 'JN', 'JO', 'JP', 'JQ', 'JR', 'JS', 'JT', 'JU', 'JV', 'JW', 'JX', 'JY', 'JZ', 'KA', 'KB', 'KC', 'KD', 'KE', 'KF', 'KG', 'KH', 'KI', 'KJ', 'KK', 'KL', 'KM', 'KN', 'KO', 'KP', 'KQ', 'KR', 'KS', 'KT', 'KU', 'KV', 'KW', 'KX', 'KY', 'KZ', 'LA', 'LB', 'LC', 'LD', 'LE', 'LF', 'LG', 'LH', 'LI', 'LJ', 'LK', 'LL', 'LM', 'LN', 'LO', 'LP', 'LQ', 'LR', 'LS', 'LT', 'LU', 'LV', 'LW', 'LX', 'LY', 'LZ', 'MA', 'MB', 'MC', 'MD', 'ME', 'MF', 'MG', 'MH', 'MI', 'MJ', 'MK', 'ML', 'MM', 'MN', 'MO', 'MP', 'MQ', 'MR', 'MS', 'MT', 'MU', 'MV', 'MW', 'MX', 'MY', 'MZ', 'NA', 'NB', 'NC', 'ND', 'NE', 'NF', 'NG', 'NH', 'NI', 'NJ', 'NK', 'NL', 'NM', 'NN', 'NO', 'NP', 'NQ', 'NR', 'NS', 'NT', 'NU', 'NV', 'NW', 'NX', 'NY', 'NZ', 'OA', 'OB', 'OC', 'OD', 'OE', 'OF', 'OG', 'OH', 'OI', 'OJ', 'OK', 'OL', 'OM', 'ON', 'OO', 'OP', 'OQ', 'OR', 'OS', 'OT', 'OU', 'OV', 'OW', 'OX', 'OY', 'OZ', 'PA', 'PB', 'PC', 'PD', 'PE', 'PF', 'PG', 'PH', 'PI', 'PJ', 'PK', 'PL', 'PM', 'PN', 'PO', 'PP', 'PQ', 'PR', 'PS', 'PT', 'PU', 'PV', 'PW', 'PX', 'PY', 'PZ', 'QA', 'QB', 'QC', 'QD', 'QE', 'QF', 'QG', 'QH', 'QI', 'QJ', 'QK', 'QL', 'QM', 'QN', 'QO', 'QP', 'QQ', 'QR', 'QS', 'QT', 'QU', 'QV', 'QW', 'QX', 'QY', 'QZ', 'RA', 'RB', 'RC', 'RD', 'RE', 'RF', 'RG', 'RH', 'RI', 'RJ', 'RK', 'RL', 'RM', 'RN', 'RO', 'RP', 'RQ', 'RR', 'RS', 'RT', 'RU', 'RV', 'RW', 'RX', 'RY', 'RZ', 'SA', 'SB', 'SC', 'SD', 'SE', 'SF', 'SG', 'SH', 'SI', 'SJ', 'SK', 'SL', 'SM', 'SN', 'SO', 'SP', 'SQ', 'SR', 'SS', 'ST', 'SU', 'SV', 'SW', 'SX', 'SY', 'SZ', 'TA', 'TB', 'TC', 'TD', 'TE', 'TF', 'TG', 'TH', 'TI', 'TJ', 'TK', 'TL', 'TM', 'TN', 'TO', 'TP', 'TQ', 'TR', 'TS', 'TT', 'TU', 'TV', 'TW', 'TX', 'TY', 'TZ', 'UA', 'UB', 'UC', 'UD', 'UE', 'UF', 'UG', 'UH', 'UI', 'UJ', 'UK', 'UL', 'UM', 'UN', 'UO', 'UP', 'UQ', 'UR', 'US', 'UT', 'UU', 'UV', 'UW', 'UX', 'UY', 'UZ', 'VA', 'VB', 'VC', 'VD', 'VE', 'VF', 'VG', 'VH', 'VI', 'VJ', 'VK', 'VL', 'VM', 'VN', 'VO', 'VP', 'VQ', 'VR', 'VS', 'VT', 'VU', 'VV', 'VW', 'VX', 'VY', 'VZ', 'WA', 'WB', 'WC', 'WD', 'WE', 'WF', 'WG', 'WH', 'WI', 'WJ', 'WK', 'WL', 'WM', 'WN', 'WO', 'WP', 'WQ', 'WR', 'WS', 'WT', 'WU', 'WV', 'WW', 'WX', 'WY', 'WZ', 'XA', 'XB', 'XC', 'XD', 'XE', 'XF', 'XG', 'XH', 'XI', 'XJ', 'XK', 'XL', 'XM', 'XN', 'XO', 'XP', 'XQ', 'XR', 'XS', 'XT', 'XU', 'XV', 'XW', 'XX', 'XY', 'XZ', 'YA', 'YB', 'YC', 'YD', 'YE', 'YF', 'YG', 'YH', 'YI', 'YJ', 'YK', 'YL', 'YM', 'YN', 'YO', 'YP', 'YQ', 'YR', 'YS', 'YT', 'YU', 'YV', 'YW', 'YX', 'YY', 'YZ', 'ZA', 'ZB', 'ZC', 'ZD', 'ZE', 'ZF', 'ZG', 'ZH', 'ZI', 'ZJ', 'ZK', 'ZL', 'ZM', 'ZN', 'ZO', 'ZP', 'ZQ', 'ZR', 'ZS', 'ZT', 'ZU', 'ZV', 'ZW', 'ZX', 'ZY', 'ZZ'

### SURVEYOR'S CERTIFICATE

I HEREBY CERTIFY that I have made a boundary survey of the subdivision herein and that iron pins have been placed at all angle points and curve point on the boundary and that a bond has been posted to insure that iron pins will be placed at all corners of all lots, streets, angle points and ends of all curves, said subdivision to be known as THOMAS WOODS, Lots 1 through 18 inclusive being a replatting of Lots 161 through 180 and Lots 'U', 'V', 'W', 'X', 'Y', 'Z', 'AA', 'AB', 'AC', 'AD', 'AE', 'AF', 'AG', 'AH', 'AI', 'AJ', 'AK', 'AL', 'AM', 'AN', 'AO', 'AP', 'AQ', 'AR', 'AS', 'AT', 'AU', 'AV', 'AW', 'AX', 'AY', 'AZ', 'BA', 'BB', 'BC', 'BD', 'BE', 'BF', 'BG', 'BH', 'BI', 'BJ', 'BK', 'BL', 'BM', 'BN', 'BO', 'BP', 'BQ', 'BR', 'BS', 'BT', 'BU', 'BV', 'BW', 'BX', 'BY', 'BZ', 'CA', 'CB', 'CC', 'CD', 'CE', 'CF', 'CG', 'CH', 'CI', 'CJ', 'CK', 'CL', 'CM', 'CN', 'CO', 'CP', 'CQ', 'CR', 'CS', 'CT', 'CU', 'CV', 'CW', 'CX', 'CY', 'CZ', 'DA', 'DB', 'DC', 'DD', 'DE', 'DF', 'DG', 'DH', 'DI', 'DJ', 'DK', 'DL', 'DM', 'DN', 'DO', 'DP', 'DQ', 'DR', 'DS', 'DT', 'DU', 'DV', 'DW', 'DX', 'DY', 'DZ', 'EA', 'EB', 'EC', 'ED', 'EE', 'EF', 'EG', 'EH', 'EI', 'EJ', 'EK', 'EL', 'EM', 'EN', 'EO', 'EP', 'EQ', 'ER', 'ES', 'ET', 'EU', 'EV', 'EW', 'EX', 'EY', 'EZ', 'FA', 'FB', 'FC', 'FD', 'FE', 'FF', 'FG', 'FH', 'FI', 'FJ', 'FK', 'FL', 'FM', 'FN', 'FO', 'FP', 'FQ', 'FR', 'FS', 'FT', 'FU', 'FV', 'FW', 'FX', 'FY', 'FZ', 'GA', 'GB', 'GC', 'GD', 'GE', 'GF', 'GG', 'GH', 'GI', 'GJ', 'GK', 'GL', 'GM', 'GN', 'GO', 'GP', 'GQ', 'GR', 'GS', 'GT', 'GU', 'GV', 'GW', 'GX', 'GY', 'GZ', 'HA', 'HB', 'HC', 'HD', 'HE', 'HF', 'HG', 'HH', 'HI', 'HJ', 'HK', 'HL', 'HM', 'HN', 'HO', 'HP', 'HQ', 'HR', 'HS', 'HT', 'HU', 'HV', 'HW', 'HX', 'HY', 'HZ', 'IA', 'IB', 'IC', 'ID', 'IE', 'IF', 'IG', 'IH', 'II', 'IJ', 'IK', 'IL', 'IM', 'IN', 'IO', 'IP', 'IQ', 'IR', 'IS', 'IT', 'IU', 'IV', 'IW', 'IX', 'IY', 'IZ', 'JA', 'JB', 'JC', 'JD', 'JE', 'JF', 'JG', 'JH', 'JI', 'JJ', 'JK', 'JL', 'JM', 'JN', 'JO', 'JP', 'JQ', 'JR', 'JS', 'JT', 'JU', 'JV', 'JW', 'JX', 'JY', 'JZ', 'KA', 'KB', 'KC', 'KD', 'KE', 'KF', 'KG', 'KH', 'KI', 'KJ', 'KK', 'KL', 'KM', 'KN', 'KO', 'KP', 'KQ', 'KR', 'KS', 'KT', 'KU', 'KV', 'KW', 'KX', 'KY', 'KZ', 'LA', 'LB', 'LC', 'LD', 'LE', 'LF', 'LG', 'LH', 'LI', 'LJ', 'LK', 'LL', 'LM', 'LN', 'LO', 'LP', 'LQ', 'LR', 'LS', 'LT', 'LU', 'LV', 'LW', 'LX', 'LY', 'LZ', 'MA', 'MB', 'MC', 'MD', 'ME', 'MF', 'MG', 'MH', 'MI', 'MJ', 'MK', 'ML', 'MM', 'MN', 'MO', 'MP', 'MQ', 'MR', 'MS', 'MT', 'MU', 'MV', 'MW', 'MX', 'MY', 'MZ', 'NA', 'NB', 'NC', 'ND', 'NE', 'NF', 'NG', 'NH', 'NI', 'NJ', 'NK', 'NL', 'NM', 'NN', 'NO', 'NP', 'NQ', 'NR', 'NS', 'NT', 'NU', 'NV', 'NW', 'NX', 'NY', 'NZ', 'OA', 'OB', 'OC', 'OD', 'OE', 'OF', 'OG', 'OH', 'OI', 'OJ', 'OK', 'OL', 'OM', 'ON', 'OO', 'OP', 'OQ', 'OR', 'OS', 'OT', 'OU', 'OV', 'OW', 'OX', 'OY', 'OZ', 'PA', 'PB', 'PC', 'PD', 'PE', 'PF', 'PG', 'PH', 'PI', 'PJ', 'PK', 'PL', 'PM', 'PN', 'PO', 'PP', 'PQ', 'PR', 'PS', 'PT', 'PU', 'PV', 'PW', 'PX', 'PY', 'PZ', 'QA', 'QB', 'QC', 'QD', 'QE', 'QF', 'QG', 'QH', 'QI', 'QJ', 'QK', 'QL', 'QM', 'QN', 'QO', 'QP', 'QQ', 'QR', 'QS', 'QT', 'QU', 'QV', 'QW', 'QX', 'QY', 'QZ', 'RA', 'RB', 'RC', 'RD', 'RE', 'RF', 'RG', 'RH', 'RI', 'RJ', 'RK', 'RL', 'RM', 'RN', 'RO', 'RP', 'RQ', 'RR', 'RS', 'RT', 'RU', 'RV', 'RW', 'RX', 'RY', 'RZ', 'SA', 'SB', 'SC', 'SD', 'SE', 'SF', 'SG', 'SH', 'SI', 'SJ', 'SK', 'SL', 'SM', 'SN', 'SO', 'SP', 'SQ', 'SR', 'SS', 'ST', 'SU', 'SV', 'SW', 'SX', 'SY', 'SZ', 'TA', 'TB', 'TC', 'TD', 'TE', 'TF', 'TG', 'TH', 'TI', 'TJ', 'TK', 'TL', 'TM', 'TN', 'TO', 'TP', 'TQ', 'TR', 'TS', 'TT', 'TU', 'TV', 'TW', 'TX', 'TY', 'TZ', 'UA', 'UB', 'UC', 'UD', 'UE', 'UF', 'UG', 'UH', 'UI', 'UJ', 'UK', 'UL', 'UM', 'UN', 'UO', 'UP', 'UQ', 'UR', 'US', 'UT', 'UU', 'UV', 'UW', 'UX', 'UY', 'UZ', 'VA', 'VB', 'VC', 'VD', 'VE', 'VF', 'VG', 'VH', 'VI', 'VJ', 'VK', 'VL', 'VM', 'VN', 'VO', 'VP', 'VQ', 'VR', 'VS', 'VT', 'VU', 'VV', 'VW', 'VX', 'VY', 'VZ', 'WA', 'WB', 'WC', 'WD', 'WE', 'WF', 'WG', 'WH', 'WI', 'WJ', 'WK', 'WL', 'WM', 'WN', 'WO', 'WP', 'WQ', 'WR', 'WS', 'WT', 'WU', 'WV', 'WW', 'WX', 'WY', 'WZ', 'XA', 'XB', 'XC', 'XD', 'XE', 'XF', 'XG', 'XH', 'XI', 'XJ', 'XK', 'XL', 'XM', 'XN', 'XO', 'XP', 'XQ', 'XR', 'XS', 'XT', 'XU', 'XV', 'XW', 'XX', 'XY', 'XZ', 'YA', 'YB', 'YC', 'YD', 'YE', 'YF', 'YG', 'YH', 'YI', 'YJ', 'YK', 'YL', 'YM', 'YN', 'YO', 'YP', 'YQ', 'YR', 'YS', 'YT', 'YU', 'YV', 'YW', 'YX', 'YY', 'YZ', 'ZA', 'ZB', 'ZC', 'ZD', 'ZE', 'ZF', 'ZG', 'ZH', 'ZI', 'ZJ', 'ZK', 'ZL', 'ZM', 'ZN', 'ZO', 'ZP', 'ZQ', 'ZR', 'ZS', 'ZT', 'ZU', 'ZV', 'ZW', 'ZX', 'ZY', 'ZZ'

SCALE 50 25 0 50 100 FEET

6-27-79 Date



**CURVE DATA**

CURVE A

$\Delta = 24^{\circ} 21' 25''$

$R = 206.36'$

$T = 75.0'$


$L = 146.70'$

$D = 20.011'$

KNOW ALL MEN BY THESE PRESENTS: That we, DODGE INVESTMENTS, LTD. 7204 (a Nebraska limited partnership), OWNER, and JESSE HERBERT THOMAS and MARY T. MOYCE, co-personal representatives of the estate of Jesse J. Thomas, deceased, MORTGAGEES, being, respectively, the sole owners and mortgage holders of the land described within the Surveyor's Certificate and embraced within this plat, have caused said land to be subdivided into lots and streets, to be numbered and named as shown, said subdivision to be hereafter known as THOMAS WOODS, and we do hereby ratify and approve of the disposition of our property as shown on this plat; and we do hereby dedicate to the public, for public use, the streets and grant sewer and drainage easements as shown on this plat. We do further grant a perpetual easement to the Omaha Public District and to the Northwestern Bell Telephone Company, their successors and assigns, to erect, operate, maintain, repair and renew poles, wires, crossarms, downguys and anchors, cables, conduits, and other related facilities; and to extend thereon wires or cables for the carrying and transmission of electric current for light, heat, and power for the transmission of signals and sounds of all kinds and the reception thereof on, over, through, under, and across a five (5') foot wide strip of land abutting all front and side boundary lot lines; an eight (8') foot wide strip of land adjoining the rear boundary lines of all interior lots; and a sixteen (16') foot wide strip of land adjoining the rear boundary lines of all exterior lots. The term "exterior lots" is herein defined as those lots forming the outer perimeter of the above-described subdivision. Said sixteen (16') foot wide easement will be reduced to an eight (8') foot wide strip when the adjacent land is surveyed, platted, and recorded if said sixteen (16') foot easement is not occupied by utility facilities, and if requested by the Owner. We do further grant a perpetual easement to the Metropolitan Utilities District of Omaha, their successors and assigns to erect, install, operate, maintain, repair and renew pipelines, hydrants, and other related facilities, and to extend thereon pipes for the transmission of gas and water on, through, under, and across a five (5') foot wide strip of land abutting all cul-de-sac streets. No permanent buildings, trees, retaining walls, or loose rock walls shall be placed in the said easement ways, but the same may be used for gardens, shrubs, landscaping, and other purposes that do not then or later interfere with the aforesaid uses or rights herein granted.

Jesse Herbert Thomas and Mary T. Moyce, DODGE INVESTMENTS, LTD. 7204 (A Nebraska Limited Partnership)  
R. H. Abernathy, Jr., Vice President

### ACKNOWLEDGMENT OF NOTARIES



STATE OF NEBRASKA) ss  
COUNTY OF DOUGLAS) On this 2nd day of July, 1979, before me, a notary public, duly commissioned and qualified in and for said county, appeared R. H. Abernathy, Jr., who is personally known by me to be the Vice President of M.P. Dodge Company, General Partner of Dodge Investments, Ltd. 7204 (a Nebraska limited partnership), and he did acknowledge his execution of the foregoing Dedication to be his voluntary act and deed, and the voluntary act and deed of said Dodge Company, General Partner, and the voluntary act and deed of said Dodge Investments, Ltd. Witness my hand and official seal the date last aforesaid.  
My commission expires on Aug. 22, 1980 Donald M. Peters Notary Public

STATE OF NEBRASKA) ss  
COUNTY OF DOUGLAS) On this 2nd day of July, 1979, before me, a notary public, duly commissioned and qualified for said county, appeared Jesse Herbert Thomas, who is personally known by me to be the identical person whose name is affixed above, and he did acknowledge his execution of the foregoing Dedication to be his voluntary act and deed.  
Witness my hand and official seal the date last aforesaid.  
ROBERT C. FISK, Notary Public  
Nov. 23, 1979 My Commission Expires on 11-23-79 Robert C. Fisk

STATE OF NEBRASKA) ss  
COUNTY OF DOUGLAS) On this 2nd day of July, 1979, before me, a notary public, duly commissioned and qualified, in and for said county, appeared Mary T. Moyce, who is personally known by me to be the identical person whose name is affixed above, and she did acknowledge her execution of the foregoing Dedication to be her voluntary act and deed.  
Witness my hand and official seal the date last aforesaid.  
ROBERT C. FISK, Notary Public  
Nov. 23, 1979 My Commission Expires on 11-23-79 Robert C. Fisk

### COUNTY TREASURER'S CERTIFICATE

THIS IS TO CERTIFY that I find no regular or special taxes due or delinquent against the property described in the Surveyor's Certificate and embraced in this plat, as shown by the records of this office, this 6th day of July, 1979.  
James R. ... Douglas County Treasurer

### APPROVAL OF CITY ENGINEER OF OMAHA

I HEREBY APPROVE this plat of THOMAS WOODS (Lots 1 thru 18, inclusive, and Out Lots 1, 2 and 3) as to the design standard this 12 day of July, 1979.  
Jeffrey M. Cross (City) Engineer


### APPROVAL OF CITY PLANNING BOARD

I HEREBY CERTIFY that adequate provisions have been made for compliance with Title 56 of the Omaha Municipal Code.  
9-28-79 Date  
City Engineer

### APPROVAL OF OMAHA CITY COUNCIL

This plat of THOMAS WOODS was approved by the City Planning Board of the City of Omaha this 18th day of JULY, 1979.  
Bellevue, Chairman, City Planning Board  
This plat of THOMAS WOODS was approved and accepted by the City Council of Omaha on this 11th day of July, 1979.  
Mayor

- NOTES:**
1. ALL DISTANCES SHOWN ON CURVES ARE ARC DISTANCES NOT CHORD DISTANCES.
  2. ALL STREET CENTERLINE INTERSECTIONS ARE RADIAL.
  3. ALL ANGLES ARE 90° UNLESS OTHERWISE DESIGNATED.
  4. ALL EASEMENTS SHOWN HEREIN ARE GRANTED TO S.I.D. No. 250 OF DOUGLAS COUNTY, NEBRASKA.



# 33 ENTERED IN NUMERICAL INDEX AND RECORDED IN THE REGISTER OF DEEDS OFFICE IN DOUGLAS COUNTY, NEBRASKA 28 DAY OF SEPT. 1979 AT 10:49 A.M. C. HAROLD OSTLER, REGISTER OF DEEDS

FINAL PLAT

THOMAS WOODS  
lamp, ryerson & associates, inc.  
ENGINEERS, ARCHITECTS, PLANNERS  
401-877-6000

Job Number 72-04  
Date 6/25/79  
Sheet 1 of 1