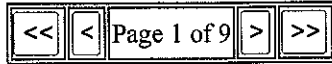


E-12 of NW 1/4

User = OMATITLE
Search Type Lands # Records Found 65
Search Criteria =Sec 17 Tns 14 Rng 11 Quarter - Quarter of the NE Quarter
Images maybe DELAYED for viewing.
If the Image button says YES, but you get no image try again in a few hours.



Book Image Available YES Note: Loading may take a while because of file size.

Instr #	Image?	Type	Filed Date	NE	NW	SW	SE	NE	NW	SW	SE	NE	NW	SW	SE	Lots	Remarks
199110663	<input type="checkbox"/> YES	ACK	1991-07-19	X	*	*	*	*	*	*	*	*	*	*	*	*	Grantor : ARMBRUST O ARTHUR ETAL Grantee : PACKERS BANK & TRUST CO
199110664	<input type="checkbox"/> YES	DOT	1991-07-19	X	*	*	*	*	*	*	*	*	*	*	*	*	Grantor : ARMBRUST ARTHUR O ETAL Grantee : PACKERS BANK & TRUST CO ETAL
199204608	<input type="checkbox"/> YES	EASE	1992-03-16	P	*	*	P	*	*	*	*	*	*	*	*	*	Grantor : ARMBURST O ARTHUR ETAL Grantee : OMAHA PUBLIC POWER DISTRICT
199217688	<input type="checkbox"/> YES	RNOD	1992-08-27	X	*	*	*	*	*	*	*	*	*	*	*	*	Grantor : NORWEST BANK Grantee : WHOM IT MAY CONCERN
199217689	<input type="checkbox"/> YES	ACK	1992-08-27	X	*	*	*	*	*	*	*	*	*	*	*	*	Grantor : ARMBRUST O ARTHUR ETAL Grantee : NORWEST BANK
199217690	<input type="checkbox"/> YES	DOT	1992-08-27	X	*	*	*	*	*	*	*	*	*	*	*	*	Grantor : ARMBRUST O ARTHUR ETAL Grantee : NORWEST BANK ETAL
199315699	<input type="checkbox"/> YES	RNOD	1993-07-07	X	*	*	X	*	*	*	*	*	*	*	*	*	Grantor : NORWEST BANK Grantee : PACKERS BANK & TRUST CO
199315700	<input type="checkbox"/> YES	ACK	1993-07-07	X	*	*	X	*	*	*	*	*	*	*	*	*	Grantor : ARMBRUST O ARTHUR ETAL Grantee : NORWEST BANK

RE 91-10664/CORR GRANTOR SPEL FJR 9/8/92

RE 91-10664

RE 91-10664

1992-17690 DOT 1997-10yrs past

User = OMATITLE
 Search Type Lands # Records Found 65
 Search Criteria =Sec 17 Tns 14 Rng 11 Quarter - Quarter of the NE Quarter
 Images maybe DELAYED for viewing.
 If the Image button says YES, but you get no image try again in a few hours.

Book Image Available YES Note: Loading may take a while because of file size.
 NE NW SW SE

Instr #	Image?	Type	Filed Date	NE	NW	SW	SE	NE	NW	SW	SE	NE	NW	SW	SE	Lots	Remarks
199315701	<input checked="" type="checkbox"/>	DOT	1993-07-07	X	*	*	X	*	*	*	*	*	*	*	*	*	
Grantor : ARMBRUST O ARTHUR ETAL				Grantee : NORWEST BANK ETAL													
199323930	<input checked="" type="checkbox"/>	COD	1993-09-22	*	P	P	*	*	*	*	*	*	*	*	P	*	
Grantor : IN MATTER OF ESTATE				Grantee : MARTIN LYLE EDWARD													
199414529	<input checked="" type="checkbox"/>	ROA	1994-06-28			P	*	*	*	*	*	*	*	*	*	*	PERMANENT/TEMPORARY EASEMENTS (SEE INSTRUMENT)
Grantor : METROPOLITAN UTILITIES DIST				Grantee : PAPIO VALLEY LAND CO													
199606118	<input checked="" type="checkbox"/>	WD	1996-04-03	*	P	*	*	*	*	*	*	*	*	*	*	*	
Grantor : MARTIN THOMAS DALE				Grantee : SARPY COUNTY OF													
199701412	<input checked="" type="checkbox"/>	DOT	1997-01-24	X	*	*	*	*	*	*	*	*	*	*	*	*	
Grantor : ARMBRUST ARTHUR O ETAL				Grantee : PACKERS BANK ETAL													
199806105	<input checked="" type="checkbox"/>	DOT	1998-03-17	X	*	*	X	*	*	*	*	*	*	*	*	*	AKA JEAN B ARMBRUST
Grantor : ARMBRUST O ARTHUR ETAL				Grantee : NORWEST BANK ETAL													
199814072	<input checked="" type="checkbox"/>	REL	1998-06-01	*	*	*	P	*	*	*	*	*	*	*	*	*	OE 201-1623
Grantor : AGAMERICA FCB				Grantee : ARMBRUST Q ARTHUR ETAL													
199817058	<input checked="" type="checkbox"/>	ADOT	1998-06-26	X	*	*	X	*	*	*	*	*	*	*	*	*	RE 201-2424
Grantor : NORWEST BANK				Grantee : ARMBURST O A													

does not affect

User = OMATITLE
 Search Type Lands # Records Found 65
 Search Criteria =Sec 17 Tns 14 Rng 11 Quarter - Quarter of the NE Quarter
 Images maybe DELAYED for viewing.
 If the Image button says YES, but you get no image try again in a few hours.

Book Image Available YES Note: Loading may take a while because of file size.
 NE NW SW SE

Instr #	Image?	Type	Filed Date	NE	NW	SW	SE	NE	NW	SW	SE	NE	NW	SW	SE	Lots	Remarks
199938568	YES	WD	1999-12-30	X	*	*	X	*	*	*	*	*	*	*	*	*	
Grantor : ARMBRUST O ARTHUR ETAL				Grantee : ARMBURST FAMILY I LLC													
200122962	YES	RTA	2001-07-25	*	P	P	*	*	*	*	*	*	*	*	*	*	RE DOC CI NO 1101
Grantor : SARPY COUNTY COURT ETAL				Grantee : WHOM IT MAY CONCERN ETAL													
200126961	YES	WD	2001-08-23	P	*	*	*	*	*	*	*	*	*	*	*	*	
Grantor : ARMBRUST FAMILY LLC				Grantee : ARMBRUST O ARTHUR ETAL													
200126962	YES	WD	2001-08-23	P	*	*	*	*	*	*	*	*	*	*	*	*	
Grantor : ARMBRUST O ARTHUR ETAL				Grantee : CELEBRITY HOMES INC													
200126963	YES	WD	2001-08-23	P	*	*	X	*	*	*	*	*	*	*	*	*	
Grantor : ARMBRUST FAMILY I LLC				Grantee : CELEBRITY HOMES INC													
200128728	YES	DOR	2001-09-06	X	*	*	X	*	*	*	*	*	*	*	*	*	OF 98-06105 AKA JEAN B ARMBRUST
Grantor : WELLS FARGO BANK TR				Grantee : ARMBRUST O ARTHUR ETAL													
200137570	YES	EASE	2001-11-14	P	*	*	*	*	*	*	*	*	*	*	*	*	
Grantor : CELEBRITY HOMES INC				Grantee : METROPOLITAN UTILITIES DIST													
200144047	YES	DOT	2001-12-31	X	*	*	X	*	*	*	*	*	*	*	*	*	
Grantor : CELEBRITY HOMES INC				Grantee : U S BANK NATL ASSN ETAL													

OF 98-06105
 AKA JEAN B
 ARMBRUST

OF 98-06105
 AKA JEAN B
 ARMBRUST

User = OMATITLE
 Search Type Lands # Records Found 65
 Search Criteria =Sec 17 Tns 14 Rng 11 Quarter - Quarter of the NE Quarter
 Images maybe DELAYED for viewing.
 If the Image button says YES, but you get no image try again in a few hours.

Book Image Available

YES

Note: Loading may take a while because of file size.

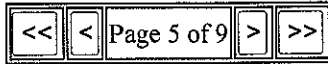
Instr #	Image?	Type	Filed Date	NE	NW	SW	SE	NE	NW	SW	SE	NE	NW	SW	SE	Lots	Remarks
200237820	YES	DOR	2002-09-26	X	*	*	*	*	*	*	*	*	*	*	*	*	OF 97-01412
Grantor :WELLS FARGO BANK TR Grantee :ARMBRUST ARTHUR O ETAL																	
200254721	YES	WD	2002-12-31	X	*	*	X	*	*	*	*	*	*	*	*	*	CORR TO SHOW ALL OF 1 & 4 IN THE NE 1/4 1-14-03RK
Grantor :CELEBRITY HOMES INC Grantee :CELEBRITY TOWNHOMES INC																	
200254969	YES	EASE	2002-12-31	*	P	P	*	*	*	*	*	*	*	*	P	*	Remarks
Grantor :MARTIN R STERLING ETAL Grantee :SARPY COUNTY OF																	
200254970	YES	EASE	2002-12-31	*	P	*	*	*	*	*	*	*	*	*	*	*	97-
Grantor :MARTIN THOMAS DALE Grantee :SARPY COUNTY OF																	
200301745	YES	WD	2003-01-10	X	*	*	X	*	*	*	*	*	*	*	*	*	97-
Grantor :CELEBRITY TOWNHOMES INC Grantee :CELEBRITY HOMES INC																	
200324933	YES	RTA	2003-05-08	*	*	P	*	*	*	*	*	*	*	*	*	*	CI03-687
Grantor :SID #223 Grantee :MARTIN R STERLING ETAL																	
200329780	YES	WD	2003-06-02	*	*	P	*	*	*	*	*	*	*	*	*	*	UNDIV 1/5 INT EACH
Grantor :CELEBRITY HOMES INC Grantee :LARSEN GALE ETAL																	
200330106	YES	CON	2003-06-03	X	*	*	X	*	*	*	*	*	*	*	*	*	97-
Grantor :U S BANK Grantee :SID #235																	

User = OMATITLE

Search Type Lands # Records Found 65

Search Criteria =Sec 17 Tns 14 Rng 11 Quarter - Quarter of the NE Quarter
Images maybe DELAYED for viewing.

If the Image button says YES, but you get no image try again in a few hours.



Book Image Available

YES

Note: Loading may take a while because of file size.

Instr #	Image?	Type	Filed Date	NE				NW				SW				SE				Lots	Remarks
				NE	NW	SW	SE	NE	NW	SW	SE	NE	NW	SW	SE	NE	NW	SW	SE		
<input type="checkbox"/> 200330107	<input type="checkbox"/> YES	SID	2003-06-03	X	*	*	X	*	*	*	*	*	*	*	*	*	*	*	*	*	*
Grantor :SID #235 Grantee :WHOM IT MAY CONCERN																					
<input type="checkbox"/> 200335373	<input type="checkbox"/> YES	WD	2003-06-27	P	*	*	P	*	*	*	*	*	*	*	*	*	*	*	*	*	*
Grantor :CELEBRITY HOMES INC Grantee :CELEBRITY TOWNHOMES INC																					
<input type="checkbox"/> 200335375	<input type="checkbox"/> YES	WD	2003-06-27	P	*	*	*	*	*	*	*	*	*	*	*	*	*	*	*	*	*
Grantor :CELEBRITY HOMES INC Grantee :CELEBRITY TOWNHOMES INC																					
<input type="checkbox"/> 200337250	<input type="checkbox"/> YES	ADOT	2003-07-08	X	*	*	X	*	*	*	*	*	*	*	*	*	*	*	*	*	*
Grantor :CELEBRITY HOMES INC Grantee :U S BANK																					
<input type="checkbox"/> 200339936	<input type="checkbox"/> YES	CL	2003-07-18	X	X	X	X	X	X	X	X	X	X	X	X	X	X	X	X	X	X
Grantor :POWER ENGINEERS INC Grantee :TOUCH AMERICA INC ETAL																					
<input type="checkbox"/> 200357910	<input type="checkbox"/> YES	PLAT	2003-10-08	P	*	*	X	*	*	*	*	*	*	*	*	*	*	*	*	*	*
Grantor :CELEBRITY HOMES INC Grantee :WHOM IT MAY CONCERN																					
<input type="checkbox"/> 200365249	<input type="checkbox"/> YES	PLAT	2003-11-05	P	*	*	*	*	*	*	*	*	*	*	*	*	*	*	*	*	*
Grantor :CELEBRITY TOWNHOMES INC Grantee :WHOM IT MAY CONCERN																					
<input type="checkbox"/> 200373267	<input type="checkbox"/> YES	EASE	2003-12-19	*	*	*	P	*	*	*	*	*	*	*	*	*	*	*	*	*	TL 2
Grantor :MARTIN THOMAS DALE Grantee :SID #235																					

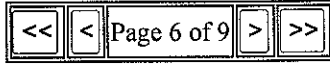
2001-44047

REPLAT
PT NE 1/4
17-14-11
NKA LTS
1-170 &
OLA
SUNRIDGE

REPLAT
PT OF NE
17-14-11
NKA
171SL1
172SL1-
172SL17
173SL1-
173SL34
174SL1-
174SL32
175SL1-
175SL13
176
SUNRIDGE

NOT PURS

User = OMATITLE
 Search Type Lands # Records Found 65
 Search Criteria =Sec 17 Tns 14 Rng 11 Quarter - Quarter of the NE Quarter
 Images maybe DELAYED for viewing.
 If the Image button says YES, but you get no image try again in a few hours.



Book Image Available

YES

Note: Loading may take a while because of file size.

Instr #	Image?	Type	Filed Date	NE				NW				SW				SE				Lots	Remarks
				NE	NW	SW	SE	NE	NW	SW	SE	NE	NW	SW	SE	NE	NW	SW	SE		
<input type="checkbox"/> 200435268	<input type="checkbox"/> YES	PDOR	2004-09-13	X	*	*	X	*	*	*	*	*	*	*	*	*	*	*	*	2001-44047	
Grantor :U S BANK NATL ASSN TR Grantee :CELEBRITY HOMES INC																					
<input type="checkbox"/> 200443122	<input type="checkbox"/> YES	PREL	2004-11-10	X	X	X	X	X	X	X	X	X	X	X	X	X	X	X	X	2003-39936	
Grantor :POWER ENGINEERS INC Grantee :TOUCH AMERICA ETAL																					
<input type="checkbox"/> 200447073	<input type="checkbox"/> YES	REL	2004-12-15	X	X	X	X	X	X	X	X	X	X	X	X	X	X	X	X	2003-39936	
Grantor :POWER ENGINEERS INC Grantee :TOUCH AMERICA ETAL																					
<input type="checkbox"/> 200705365	<input type="checkbox"/> YES	ST	2007-02-23	P	*	*	X	*	*	*	*	*	*	*	*	*	*	*	*	93-15701	
Grantor :WELLS FARGO BANK Grantee :LINDQUIST ERIC H TR																					
<input type="checkbox"/> 200705366	<input type="checkbox"/> YES	DOR	2007-02-23	P	*	*	X	*	*	*	*	*	*	*	*	*	*	*	*	93-15701	
Grantor :LINDQUIST ERIC H TR Grantee :ARMBRUST O ARTHUR ETAL																					
<input type="checkbox"/> 200709840	<input type="checkbox"/> YES	CON	2007-04-04	P	*	*	*	*	*	*	*	*	*	*	*	*	*	*	*	PT TXLT 2003-73267 12A	
Grantor :CELEBRITY HOMES INC Grantee :SID #235																					
<input type="checkbox"/> 200709841	<input type="checkbox"/> YES	DEED	2007-04-04	P	*	*	*	*	*	*	*	*	*	*	*	*	*	*	*	PT TXLT 12A	
Grantor :CELEBRITY HOMES INC Grantee :SCHOOL DIST #17 OF DOUGLAS CNTY AKA																					
<input type="checkbox"/> 200709842	<input type="checkbox"/> YES	DEED	2007-04-04	*	P	*	*	*	*	*	*	*	*	*	*	*	*	*	*	PT TXLT 2	
Grantor :BLACK HARRIET CO PER REP ETAL Grantee :SCHOOL DIST #17 OF DOUGLAS CNTY AKA																					

Handwritten note: EVIDENCE TO SID

Handwritten note: Deed rec'd

User = OMATITLE
 Search Type Lands # Records Found 65
 Search Criteria =Sec 17 Tns 14 Rng 11 Quarter - Quarter of the NE Quarter
 Images maybe DELAYED for viewing.
 If the Image button says YES, but you get no image try again in a few hours.



Book Image Available YES Note: Loading may take a while because of file size.
 NE NW SW SE

Instr #	Image?	Type	Filed Date	NE	NW	SW	SE	NE	NW	SW	SE	NE	NW	SW	SE	Lots	Remarks
<input type="checkbox"/> 200710097	<input type="checkbox"/> YES	DEED	2007-04-06	*	P	P	*	*	*	*	*	*	*	*	*	P	R STERLING MARTIN REV TRUST
Grantor :MARTIN R STERLING ETAL Grantee :JOHNSON KATHERINE L CO TR ETAL																	
<input type="checkbox"/> 200804379	<input type="checkbox"/> YES	DEED	2008-02-20	P	P	*	*	*	*	*	*	*	*	*	*	*	PTXL 2 & 12A
Grantor :SCHOOL DIST #17 OF DOUGLAS CO AKA Grantee :EBD HOLDINGS LLC																	
<input type="checkbox"/> 200816041	<input type="checkbox"/> YES	CERT	2008-06-05	*	P	P	*	*	*	*	*	*	*	*	*	P	ESTATE OF THOMAS DALE MARTIN CASE NO PR 05-144 SEE INST FOR EXC
Grantor :SARPY COUNTY COURT Grantee :WHOM IT MAY CONCERN																	
<input type="checkbox"/> 200820085	<input type="checkbox"/> YES	DEED	2008-07-14	*	P	P	*	*	*	*	*	*	*	*	*	P	CASE NUMBER PR 05-144
Grantor :MARTIN TED L R PER REP ETAL Grantee :MARVALE FARM LLC																	
<input type="checkbox"/> 200900815	<input type="checkbox"/> YES	DOR	2009-01-14	X	*	*	X	*	*	*	*	*	*	*	*	*	93-15701
Grantor :WELLS FARGO BANK TR Grantee :ARMBRUST O ARTHUR ETAL																	
<input type="checkbox"/> 200907711	<input type="checkbox"/> YES	DEED	2009-03-23	P	P	*	*	*	*	*	*	*	*	*	*	*	PT TXLT 2 PT TXLT 12A
Grantor :EBD HOLDINGS LLC Grantee :CEDEVCO INC																	
<input type="checkbox"/> 201100591	<input type="checkbox"/> YES	DEED	2011-01-06	P	P	*	*	*	*	*	*	*	*	*	*	*	PT TXLTS 2 & 12A
Grantor :CEDEVCO INC Grantee :CR INVESTMENTS INC																	
<input type="checkbox"/> 201117641	<input type="checkbox"/> YES	DOR	2011-07-20	X	*	*	*	*	*	*	*	*	*	*	*	*	91-10664
Grantor :WELLS FARGO BANK TR Grantee :ARMBRUST ARTHUR O ETAL																	

User = OMATITLE
 Search Type Lands # Records Found 65
 Search Criteria =Sec 17 Tns 14 Rng 11 Quarter - Quarter of the NE Quarter
 Images maybe DELAYED for viewing.
 If the Image button says YES, but you get no image try again in a few hours.



Book Image Available

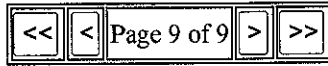
YES

Note: Loading may take a while because of file size.

NE NW SW SE NE NW SW SE NE NW SW SE NE NW SW SE

Instr #	Image?	Type	Filed Date	NE	NW	SW	SE	NE	NW	SW	SE	NE	NW	SW	SE	Lots	Remarks	
201129584	YES	DOT	2011-11-23	X	X	X	X	P	P	P	P	P	P	P	X	X	X	
Grantor :CEDEVCO INC Grantee :LARSEN GALE L ETAL																		
201129586	YES	DOT	2011-11-23	P	P	*	*	*	*	*	*	*	*	*	*	*	*	PT TXLT 2 & 12A
Grantor :CR INVESTMENTS INC Grantee :LARSEN GALE L ETAL																		
201205753	YES	CON	2012-02-27	P	P	*	*	*	*	*	*	*	*	*	*	*	*	
Grantor :LARSEN GALE L ETAL Grantee :WHOM IT MAY CONCERN																		
201205754	YES	SSID	2012-02-27	X	P	*	X	*	*	*	*	*	*	*	*	*	*	
Grantor :SID #235 Grantee :WHOM IT MAY CONCERN																		
201212141	YES	ST	2012-04-25	X	*	*	X	*	*	*	*	*	*	*	*	*	*	98-17058
Grantor :WELLS FARGO BANK Grantee :WELLS FARGO FINANCIAL NATL BANK TR																		
201212142	YES	DOR	2012-04-25	X	*	*	X	*	*	*	*	*	*	*	*	*	*	98-17058
Grantor :WELLS FARGO FINANCIAL NATL BANK TR Grantee :ARMBRUST O A																		
201215122	YES	PLAT	2012-05-23	*	P	*	*	*	*	*	*	*	*	*	*	*	*	LETTER OF EXTENSION ON FILE 17- 14-11 NE NKA 1-70 OL A,B & C SUNWE.
Grantor :CR INVESTMENTS INC Grantee :WHOM IT MAY CONCERN																		
201222271	YES	DEED	2012-07-26	*	P	*	*	*	*	*	*	*	*	*	*	*	*	PT TXLT 2
Grantor :MARVALE FARM LLC Grantee :SID #235																		

User = OMATITLE
 Search Type Lands # Records Found 65
 Search Criteria =Sec 17 Tns 14 Rng 11 Quarter - Quarter of the NE Quarter
 Images maybe DELAYED for viewing.
 If the Image button says YES, but you get no image try again in a few hours.



Book Image Available YES Note: Loading may take a while because of file size.

Instr #	Image?	Type	Filed Date	NE				NW				SW				SE				Lots	Remarks	
				NE	NW	SW	SE	NE	NW	SW	SE	NE	NW	SW	SE	NE	NW	SW	SE			
<input type="text" value="201222272"/>	<input type="checkbox"/> YES	EASE	2012-07-26	*	P	P	*	*	*	*	*	*	*	*	*	*	*	*	*	P	*	*
Grantor :MARVALE FARMS LLC				Grantee :SID #235																		

Proposed

DATE	GRANTOR	GRANTEE	KIND OF INSTRUMENT	RECORD		QUARTERS				ACRES	REMARKS
				BOOK	PAGE	N.E. QUARTER	N.W. QUARTER	S.W. QUARTER	S.E. QUARTER		
9-25-69	Martin, Kyle E.	Klostermeyer, Jeanette A.	CC	143	96						
11-3-69	Schneider, Christ. + w/f	Omaha Public Power District	Case	41	677						
11-18-69	Krause, Howard G. + w/f	Omaha Public Power District	Case	43	23						
1-20-70	Colson, Eula Bel et al	Omaha Public Power Dist.	Case	43	17						
1-20-70	Martin, Thomas Dale et al	Omaha Public Power Dist.	Case	43	18						
4-1-70	Burlington Northern Inc.	Morgan Guar. Tr. Co. of N.Y.	Mortg	189	482						
4-1-70	Burlington Northern Inc.	First Natl. City Bank	Mortg	189	483						
4-1-70	Burlington Northern Inc.	Morgan Guar. Tr. Co. of N.Y.	Mortg	189	485						
7-27-70	Burlington Northern Inc.	Morgan Guar. Tr. Co. of N.Y.	Mortg	189	484						
7-27-70	Burlington Northern Inc.	First Natl. City Bank	Mortg	189	485						
10-20-70	Schneider, Charles A. + w/f	Schneider Harold & w/f	W.S.	145	126						
4-26-71	Burlington Northern Inc.	Morgan Guar. Tr. Co. of N.Y.	Mortg	190	958						
4-26-71	Burlington Northern Inc.	First Natl. City Bank	Mortg	190	959						
2-22-72	Burlington Northern Inc.	Morgan Guar. Tr. Co. of N.Y.	Mortg	191	625						
6-19-73	In Matter of Estate	Plambeck, Elsie	W.S.	44	331					2,3	
10-12-73	Krause, Howard G. + w/f	Krause, Howard G. + w/f	W.S.	148	866						
1-18-74	Burlington Northern Inc.	Morgan Guar. Tr. Co. of N.Y.	Mortg	193	178						
1-18-74	Burlington Northern Inc.	First Natl. City Bank	Mortg	193	179						
3-1-74	In Matter of Estate	Plambeck, Elsie	W.S.	47	92					2,3	
5-6-74	Amburst O. Arthur + w/f	Fed. Land Bank of Omaha	Mortg	193	591						
2-3-75	Schneider, Harold & w/f	Schneider, Harold & w/f	W.S.	156	157					2,3,4	
10-14-75	Amburst, O. Arthur et al	Commodity Credit Corp.	U.C.	7	87						
10-23-75	Burlington Northern, Inc.	First Natl. City Bank	Mortg	194	314						
10-23-75	Burlington Northern, Inc.	Morgan Guar. Trust Co. of N.Y.	Mortg	194	315						
1-8-76	In Matter of Estate	Plambeck, Joe Sr.	W.S.	49	9					2,3	
4-28-78	Martin, Kyle E. et al	Martin, R. Sterling + wife	W.S.	153	1027					68.8+	
4-28-78	Martin, R. Sterling + w/f	Farmers Home Admin.	Mortg	197	1874						
4-28-78	Martin, Kyle E. et al	Martin, Thomas Dale et al	W.S.	153	1028						
5-19-78	Amburst O. Arthur + w/f	Fed. Land Bank of Omaha	Mortg	197	2424						
5-31-78	Krause, Howard + w/f	Small Business Admin.	Mortg	197	2592						
7-10-78	Burlington Northern Inc.	Morgan Guar. Trust Co.	Mortg	197	3439						
7-10-78	Burlington Northern Inc.	Citibank N.A. Trustee	Mortg	197	3440						
9-25-78	Fed. Land Bank of Omaha	Amburst O. Arthur et al	Rel. appraiser	197	5289						
1-23-79	Citibank, N.A. Trustee	Whom Dr. May Concern	Mortg	52	49						
5-29-79	In Matter of Estate	Schneider, Chris H.	W.S.	52	320						
5-29-79	Schneider, Ralph C. et al	Schneider, Catherine	W.S.	154	1399					4	
6-4-79	Burlington Northern Inc.	Morgan Guar. Trust Co.	Mortg	198	1510						
9-10-80	Burlington Northern Inc.	Morgan Guar. Trust Co.	Mortg	199	3777						
9-10-80	Burlington Northern Inc.	Citibank, N.A. Trustee	Mortg	199	3778						
6-15-81	Commodity Credit Corp.	Amburst Arthur et al	W.S.	7	87					4	

GRANTOR	GRANTEE	KIND OF INTEREST	RECORD				ACRES	REMARKS	DATE
			BOOK	PAGE	N.E. QUARTER	N.W. QUARTER			
Burlington Northern RR Co	Whomade May Concern	1st	54	1145				11-13-81	
Armbrust, O. Arthur et al	Fed. Land Bank of Omaha	1st	201	1163				20197-2424 6-7-82	
Armbrust, O. Arthur et al	Gleason James T. Trustee	1st	202	2225				Rec'd of Recm. 206-6115 5-4-83	
Federal Land Bank of Om.	Kruse, Howard G. et al	1st	203	3085				of 89-183-124 5-23-83	
Schneider Ralph C. et al	Schneider, Ralph C.	PA	57	1023				8-24-84	
Schneider Ralph C. & B. P.	Schneider, Ralph C. et al	1st	159	2120				8-24-84	
Leel, William T. et al	Bank of Millard Trustee	1st	204	1333				Rec'd of Recm. 204-174 8-4-85	
Schneider, Ralph C. et al	Leel, William T. et al	WSD	160	471				(149.50) 3-4-85	
Bailey, Lillian + Husband	Leel, William T. et al	WSD	160	472				Ex. 4 3-4-85	
Johnson, Betty + Husband	Leel, William T. et al	WSD	160	476				" 3-4-85	
Jones, Catherine + Husband	Leel, William T. et al	WSD	160	475				" 3-4-85	
Schneider Ralph C. + wife	Leel, William T. et al	WSD	160	473				" 3-4-85	
Schneider, George A. + wife	Leel, William T. et al	WSD	160	474				" 3-4-85	
Wesserman, Robert	Leel, William T. et al	WSD	160	477				" 3-4-85	
Leel, William T.	Leel, Barry R.	Gen. of City	58	388				3-5-85	
Leel, William T. et al	Fed. Land Bank of Omaha	1st	204	1743				Rel 88-15072 3-25-85	
Bank of Millard, Om. Br.	Leel, William T. et al	1st	204	1744				of 204-1333 3-25-85	
Bank of Millard	Northwest Bank Omaha Trust	1st	204	2009				of 204-1333 4-4-85	
Armbrust O. Arthur et al	Gleason, James T. Trustee	1st	204	3368				Rec'd of Recm. 206-6115 6-11-85	
Leel, William T.	Omaha Public Power Dist.	1st	58	1622				8-9-85	
735 Armbrust, O. Arthur	Production Credit Assn	1st	205	4169				Rec'd of Recm. 206-6115 6-4-86	
Leel, William T. et al	Leel, Barry R. et al	WSD	162	908				(E & E) 2-20-87	
Kryas, Howard G. + wife	Kruse, Howard G. + wife	WSD	162	905				(E & E) 4-10-87	
44 Royal Thomas as Admin.	Kruse, Howard G. + wife	WSD	206	2304				of 197-2592 4-15-87	
214 Gleason, James F. Trustee	Armbrust, O. Arthur et al	1st	206	4121				of 205-7169 6-12-87	
215 Gleason, James F. Trustee	Armbrust, O. Arthur et al	1st	206	4122				of 204-3368 6-12-87	
216 Gleason, James F. Trustee	Armbrust, O. Arthur et al	1st	206	4115				of 202-2225 6-12-87	

Numerical Land Index, Sarpy County, Nebraska

LOT NOS. LOT NOS. LOT NOS. LOT NOS.
 NE1/4NE1/4 _____ NE1/4NW1/4 _____ NE1/4SW1/4 _____ NE1/4SE1/4 _____
 NW1/4NE1/4 _____ NW1/4NW1/4 _____ NW1/4SW1/4 _____ NW1/4SE1/4 _____
 SW1/4NE1/4 _____ SW1/4NW1/4 _____ SW1/4SW1/4 _____ SW1/4SE1/4 _____
 SE1/4NE1/4 _____ SE1/4NW1/4 _____ SE1/4SW1/4 _____ SE1/4SE1/4 _____

SEC 17 TWP. 14 R. 11
 SARPY COUNTY
 NEBRASKA **353**

DATE	GRANTOR	GRANTEE	KIND OF INSTRUMENT	RECORD INSTRUMENT NUMBER	N.E. QUARTER				N.W. QUARTER				S.W. QUARTER				S.E. QUARTER				ACRES	REMARKS
					N.	E.	S.	W.	N.	E.	S.	W.	N.	E.	S.	W.	N.	E.	S.	W.		
8-4-88	Co. et al	Northwest Bank Mo. et al	Lease	88-11285																		
8-4-88	Lea, Bradley et al	Northwest Bank Mo. et al	Lease	88-11286																		
10-7-88	Lea, Bradley et al	North, John et al	1st	88-14328																		
10-4-88	Lea, Barry R. et al	North, John et al	1st	88-14374																		
10-4-88	North, John et al	North City Natl Bank	1st	88-14376																		
10-4-88	North, John et al	North City Natl Bank	1st	88-14375																		
10-4-88	North, John et al	North City Natl Bank	1st	88-14377																		
10-4-88	North, John et al	North City Natl Bank	1st	88-14378																		
10-4-88	North, John et al	North City Natl Bank	1st	88-14379																		
10-4-88	Northwest Bank of Omaha	Paul, William J. et al	1st	88-15072																		
12-21-88	De, Melvin & State	Spencer, J. Frances	1st	88-8234																		
1-20-88	Kruse, Howard J. wife	County of Sarpy	1st	88-18144																		
7-12-90	Northwest Bank Mo. et al	Lea, Barry R. et al	1st	90-09594																		
7-24-90	North, John et al	Whom it may concern	1st	90-10159																		
8-8-90	North, John et al	North City Natl Bank	1st	90-11228																		
8-8-90	North, John et al	Whitchell, Mary K. wife	1st	90-11219																		

Computer Indexed as of November 1990

