

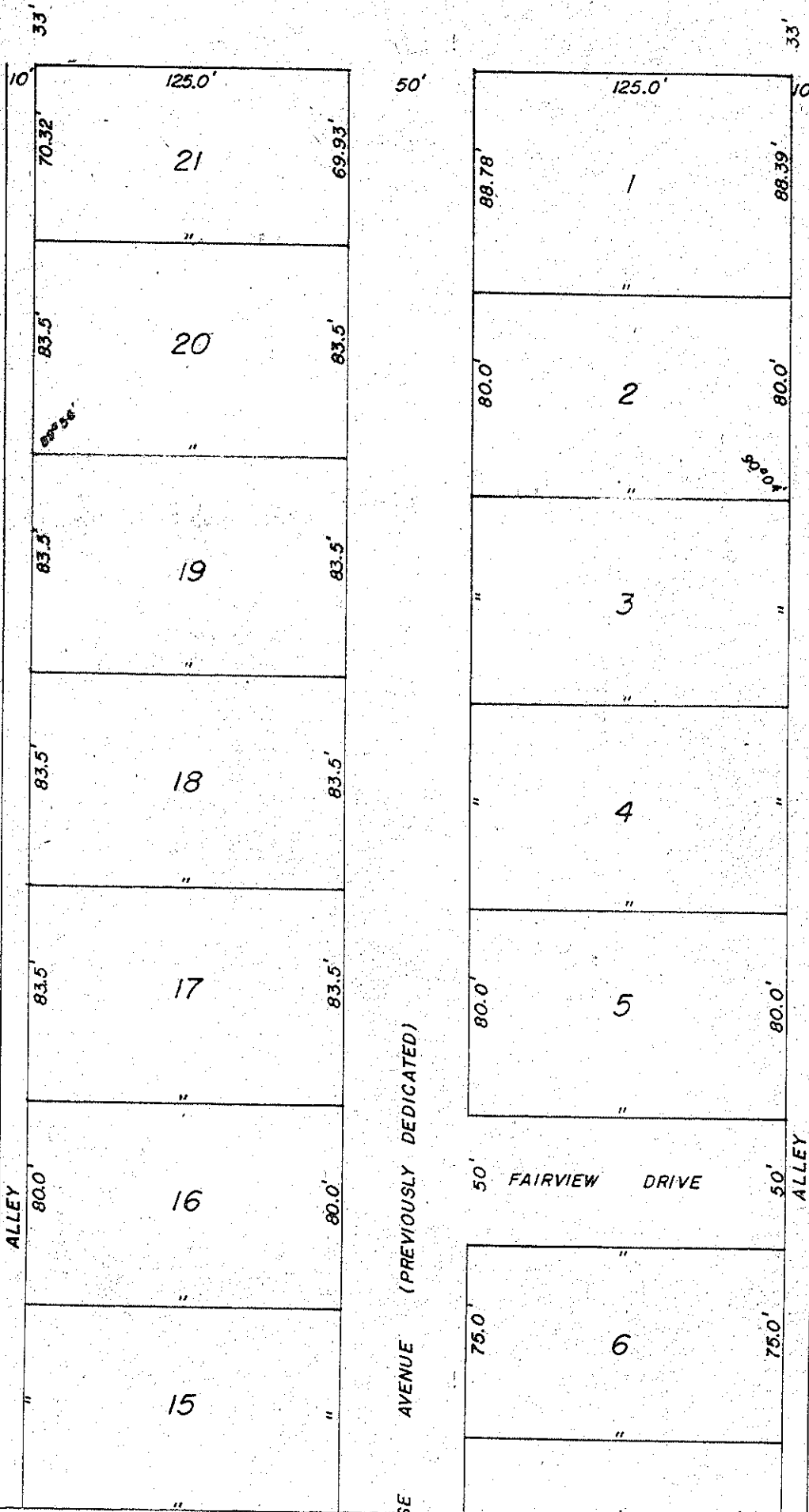
SUNNYVIEW TO THE CITY OF BL

E ADAMS STREET

SCALE - 1" = 60'



STOKES ADDITION



ALLEY (PREVIOUSLY DEDICATED)

FAIRVIEW DRIVE

ALLEY

SUNNYVIEW ADDITION TO THE CITY OF BLAIR, NEBRASKA

ADAMS STREET

SURVEYOR'S

I, STEWART A. SMITH, REGISTERED LAND SURVEYOR, HAVE ACCURATELY SURVEYED "SUNNYVIEW ADDITION", NEBRASKA, AND THAT THE LOTS AND STREETS ARE LAYED OFF AND MARKED WITH IRON PINS.

I FURTHER CERTIFY THAT SAID ADDITION TO THE NORTH 300.0 FEET OF LOTS 11 AND 12 TO THE CITY OF BLAIR, NEBRASKA.

STE
REG
REG

COUNTY TREASURER

THIS IS TO CERTIFY THAT I FIND NO RECORDS PAID UPON THE LAND EMBRACED IN THIS RECORDOR'S CERTIFICATE, AS SHOWN BY THE RECORDS, ON THE DAY OF August A.D., 1966.

WASH

DEDIC

KNOW ALL MEN BY THESE PRESENTS THAT:

THE PARTIES WHOSE NAMES APPEAR BELOW HAVE HEREBY DEDICATED TO THE PUBLIC FOR PUBLIC USE THE TRACT OF LAND SHOWN AND DESCRIBED HEREIN AND SUBDIVIDED INTO LOTS AND STREETS, WHICH SHALL BE HEREAFTER KNOWN AS "SUNNYVIEW ADDITION", NEBRASKA, AND HEREBY DEDICATE TO THE PUBLIC FOR PUBLIC USE THE DRIVE AND THE ALLEYS AS SHOWN.

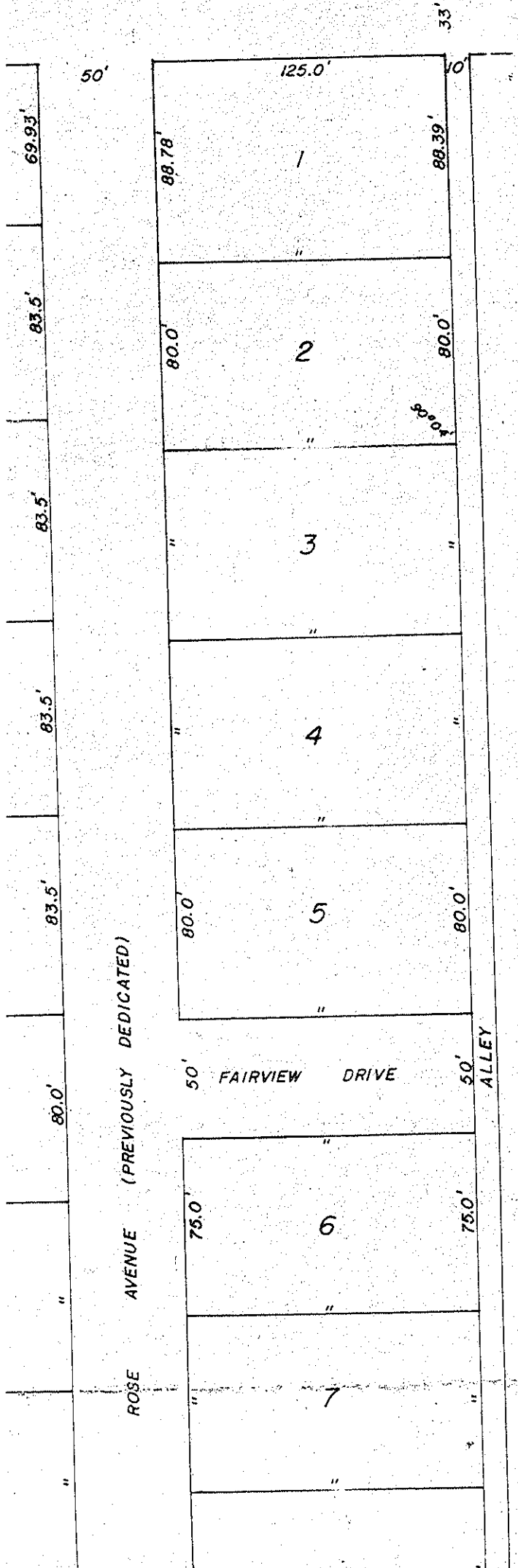
IN WITNESS WHEREOF, SAID PARTIES HAVE SIGNED ON THIS 9th DAY OF August

Carl G. Sorensen

Rose C. Sorensen

ACKNOWLEDGMENT

STATE OF NEBRASKA)
WASHINGTON COUNTY) SS



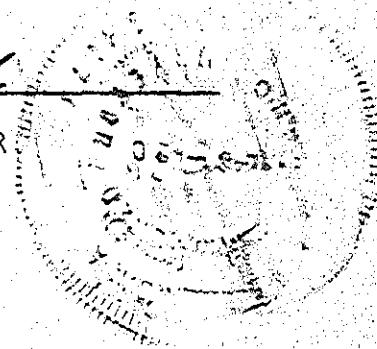
DITION
BRASKA

SURVEYOR'S CERTIFICATE

I, STEWART A. SMITH, REGISTERED LAND SURVEYOR, DO HEREBY CERTIFY THAT I HAVE ACCURATELY SURVEYED "SUNNYVIEW ADDITION" TO THE CITY OF BLAIR, NEBRASKA, AND THAT THE LOTS AND STREETS THEREOF ARE ACCURATELY STAKED OFF AND MARKED WITH IRON PINS.

I FURTHER CERTIFY THAT SAID ADDITION IS A REPLAT OF LOTS 3 AND 4, AND THE NORTH 300.0 FEET OF LOTS 11 AND 12, BLOCK 118, ELEVENTH ADDITION TO THE CITY OF BLAIR, NEBRASKA.

Stewart A. Smith
STEWART A. SMITH
REGISTERED LAND SURVEYOR
REGISTRATION NO. LS-20



COUNTY TREASURER'S CERTIFICATE

THIS IS TO CERTIFY THAT I FIND NO REGULAR OR SPECIAL TAXES DUE OR UNPAID UPON THE LAND EMBRACED IN THIS PLAT AND DESCRIBED IN THE SURVEYOR'S CERTIFICATE, AS SHOWN BY THE RECORDS OF THIS OFFICE ON THIS 9th DAY OF August A.D., 1966.

C. G. Hansen - By Virginia Bauer
WASHINGTON COUNTY TREASURER *Deputy*

DEDICATION

KNOW ALL MEN BY THESE PRESENTS THAT:

THE PARTIES WHOSE NAMES APPEAR BELOW, OWNERS AND PROPRIETORS OF THE TRACT OF LAND SHOWN AND DESCRIBED HEREON, HAVE CAUSED THE SAME TO BE SUBDIVIDED INTO LOTS AND STREETS, NUMBERED AND NAMED AS SHOWN, AND TO BE HEREAFTER KNOWN AS "SUNNYVIEW ADDITION". THAT SAID PARTIES DO HEREBY DEDICATE TO THE PUBLIC FOR PUBLIC USE, WRIGHT STREET, FAIRVIEW DRIVE AND THE ALLEYS AS SHOWN.

IN WITNESS WHEREOF, SAID PARTIES HAVE CAUSED THESE PRESENTS TO BE SIGNED ON THIS 9th DAY OF August A.D., 1966.

Carl G. Sorensen Martin Rucker Sr.
Rose C. Sorensen Esther Rucker

ACKNOWLEDGEMENT

STATE OF NEBRASKA)
WASHINGTON COUNTY) SS

STOKES

ROSE AVENUE

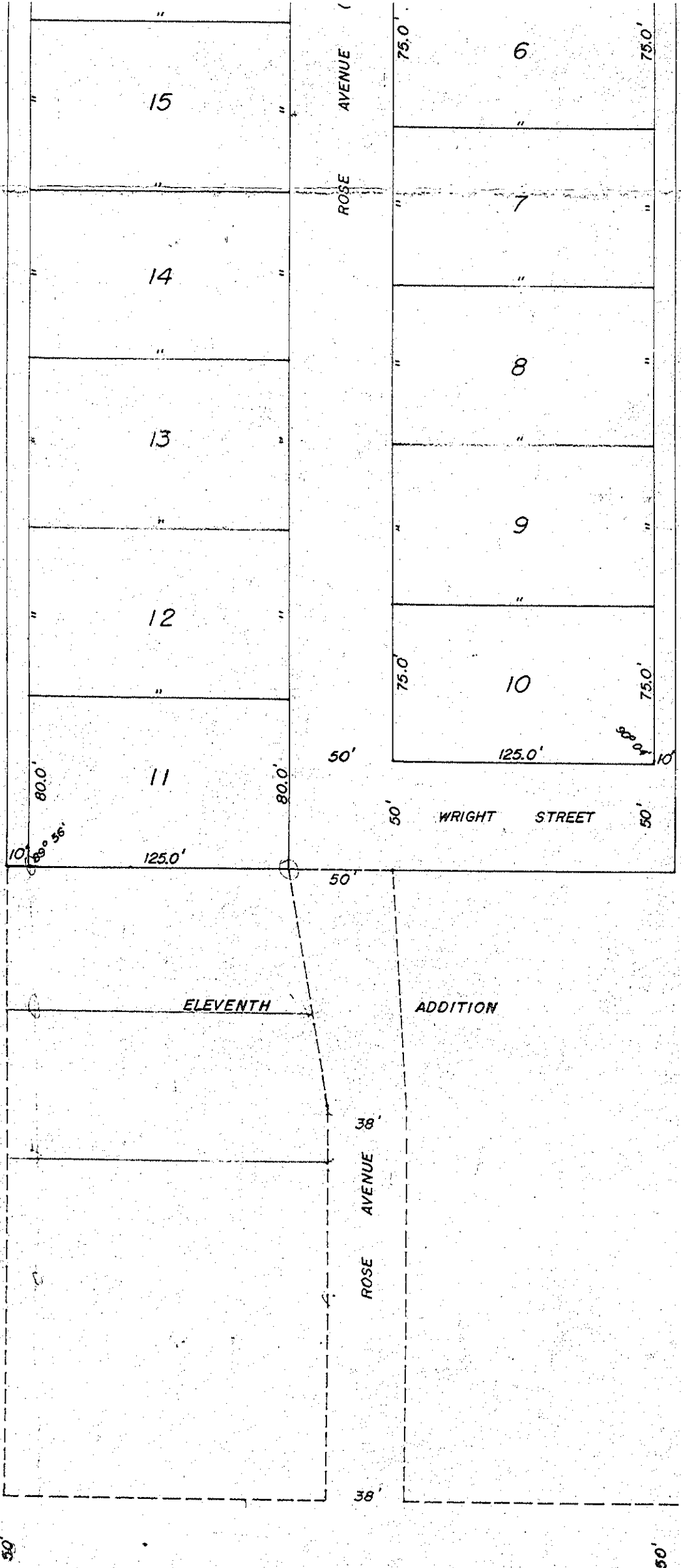
WRIGHT STREET

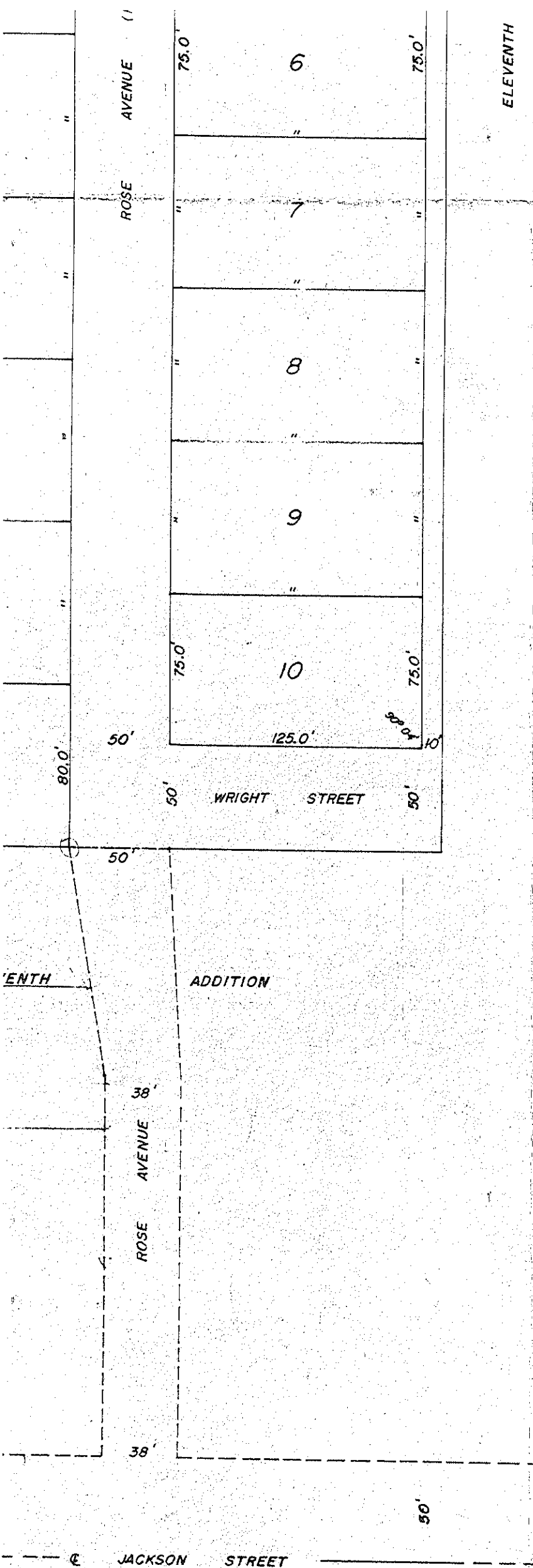
ELEVENTH

ROSE AVENUE

ADDITION

JACKSON STREET





IN WITNESS WHEREOF, SAID PARTIES HAVE SIGNED ON THIS 9th DAY OF _____

Carl G. Sorensen

Rose C. Sorensen

ACKNOWLEDGMENT

STATE OF NEBRASKA)
 WASHINGTON COUNTY) SS

ON THIS 9th DAY OF August
 A NOTARY PUBLIC IN AND FOR SAID COUNTY
 SAID PARTIES, CARL G. SORENSEN, ROSE C.
 ESTHER KUHR, WHO ARE PERSONALLY KNOWN
 WHOSE NAMES ARE AFFIXED TO THE FOREGOING
 THE SIGNING OF SAID INSTRUMENT TO ME

WITNESS MY HAND AND OFFICIAL SEAL
 THE DATE LAST AFORESAID.

MY COMMISSION EXPIRES THE 2nd DAY OF _____

BLAIR CITY COUNCIL

THIS PLAT OF "SUNNYVIEW ADDITION" TO THE PLAT
 SHOWN, WAS APPROVED AND ACCEPTED BY THE CITY COUNCIL
 BLAIR, WASHINGTON COUNTY, NEBRASKA, ON THE _____ DAY OF _____
 1966.

ATTEST: L. W. Svendsgaard
 CITY CLERK

BLAIR PLANNING COMMISSION

THIS PLAT OF "SUNNYVIEW ADDITION" TO THE PLAT
 SHOWN, WAS APPROVED BY THE CITY PLANNING COMMISSION
 BLAIR, NEBRASKA ON THE 9th DAY OF _____

September
1966 8:30 AM
71 96
Lucille K. Paulson

IN WITNESS WHEREOF, SAID PARTIES HAVE CAUSED THESE PRESENTS TO BE SIGNED ON THIS 9th DAY OF August A.D., 1966.

Carl G. Sorensen

Martin Kuhr Sr.

Rose C. Sorensen

Esther Kuhr

ACKNOWLEDGEMENT

STATE OF NEBRASKA)

) SS

WASHINGTON COUNTY)

ON THIS 9th DAY OF August A.D., 1966, BEFORE ME THE UNDERSIGNED, A NOTARY PUBLIC IN AND FOR SAID COUNTY, PERSONALLY APPEARED THE AFORESAID PARTIES, CARL G. SORENSEN, ROSE C. SORENSEN, MARTIN KUHR, SR. AND ESTHER KUHR, WHO ARE PERSONALLY KNOWN TO ME TO BE THE IDENTICAL PERSONS WHOSE NAMES ARE AFFIXED TO THE FOREGOING INSTRUMENT: AND THEY ACKNOWLEDGE THE SIGNING OF SAID INSTRUMENT TO BE THEIR VOLUNTARY ACT AND DEED.

WITNESS MY HAND AND OFFICIAL SEAL AT BLAIR, NEBRASKA, IN SAID COUNTY, THE DATE LAST AFORESAID.

Clarice J. Anderson
NOTARY PUBLIC

MY COMMISSION EXPIRES THE 2nd DAY OF March A.D., 1968.

BLAIR CITY COUNCIL ACCEPTANCE

THIS PLAT OF "SUNNYVIEW ADDITION" TO THE CITY OF BLAIR, NEBRASKA, AS SHOWN, WAS APPROVED AND ACCEPTED BY THE CITY COUNCIL OF THE CITY OF BLAIR, WASHINGTON COUNTY, NEBRASKA, ON THIS 9th DAY OF August A.D., 1966.

W. Simpson
MAYOR

D.J. Conrad
PRESIDENT OF CITY COUNCIL

ATTEST: L.W. Swendsen
CITY CLERK

BLAIR PLANNING COMMISSION APPROVAL

THIS PLAT OF "SUNNYVIEW ADDITION" TO THE CITY OF BLAIR, NEBRASKA, AS SHOWN, WAS APPROVED BY THE CITY PLANNING COMMISSION OF THE CITY OF BLAIR, NEBRASKA ON THE 9th DAY OF August A.D., 1966.

Leland C. Lucka
CHAIRMAN

1
66 8:30
71 96
Lucille L. Paulson