STANDING BEAR WEST

LOTS 1 THRU 135 INCLUSIVE & OUTLOTS "A", "B" & "C"

Being a platting of part of the NE 1/4 of Section 35, Township 16 North, Range 11 East of the 6th P.M., Douglas County, Nebraska.

[redacted]

FILED 2002-0121-0

[redacted]

OCT 28 2003 14:58 P

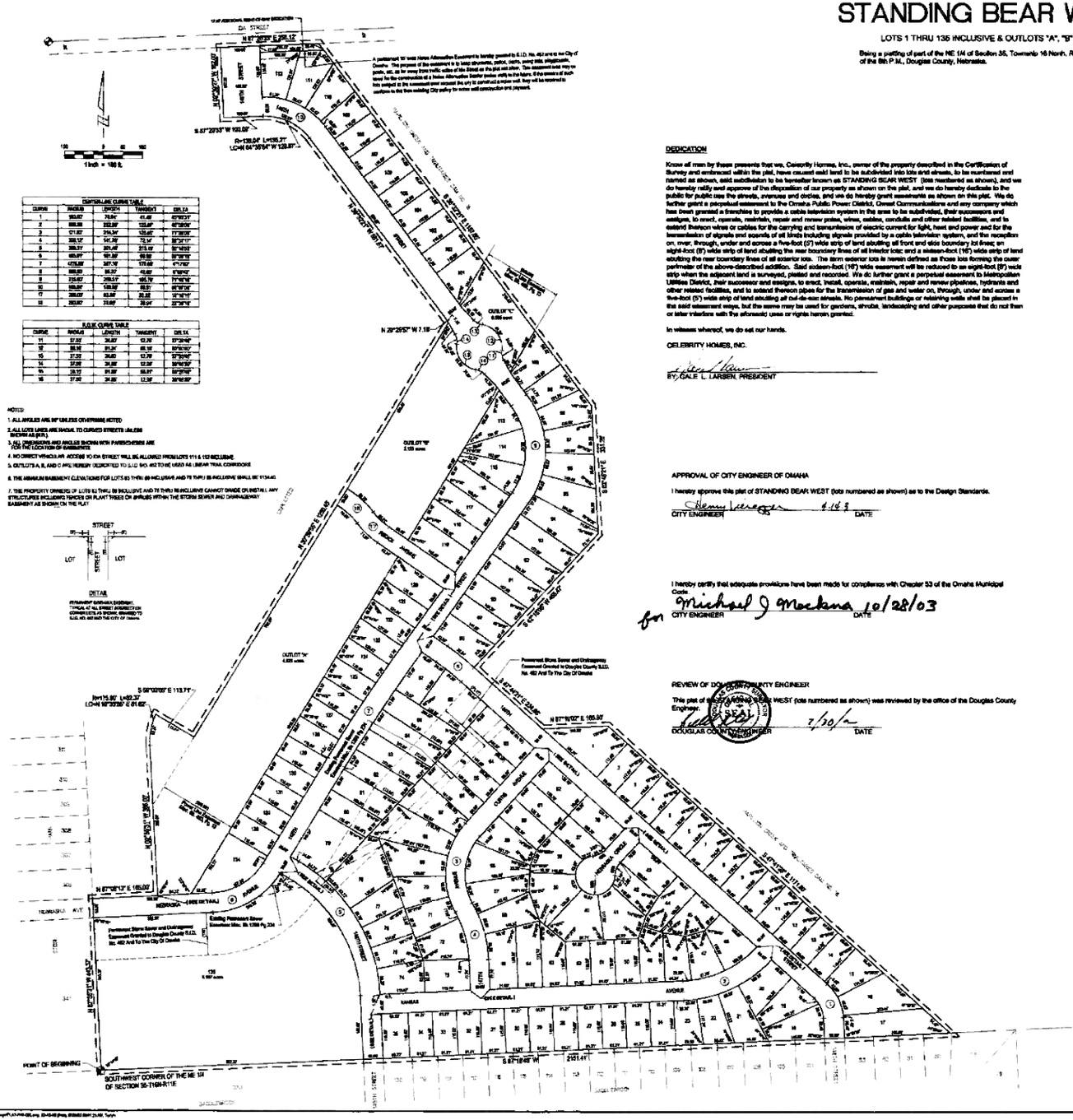

DEDICATION

Know all men by these presents that we, Celebrity Homes, Inc., owner of the property described in the Certification of Survey and embraced within the plat, have caused said land to be subdivided into lots and streets, to be numbered and named as shown, said subdivision to be hereafter known as STANDING BEAR WEST (lots numbered as shown), and we do hereby ratify and approve of the disposition of our property as shown on the plat, and we do hereby dedicate to the public for public use the streets, avenues and circles, and we do hereby grant easements as shown on this plat. We do further grant a perpetual easement to the Omaha Public Power District, Qwest Communications and any company which has been granted a franchise to provide a cable television system in the area to be subdivided, their successors and assigns, to erect, operate, maintain, repair and renew poles, wires, cables, conduits and other related facilities, and to extend thereon wires or cables for the carrying and transmission of electric current for light, heat and power and for the transmission of signals and sounds of all kinds including signals provided by a cable television system, and the reception on, over, through, under and across a five-foot (5') wide strip of land abutting all front and side boundary lot lines; an eight-foot (8') wide strip of land abutting the rear boundary lines of all interior lots; and a sixteen-foot (16') wide strip of land abutting the rear boundary lines of all exterior lots. The term exterior lots is herein defined as those lots forming the outer perimeter of the above-described addition. Said sixteen-foot (16') wide easement will be reduced to an eight-foot (8') wide strip when the adjacent land is surveyed, platted and recorded. We do further grant a perpetual easement to Metropolitan Utilities District, their successor and assigns, to erect, install, operate, maintain, repair and renew pipelines, hydrants and other related facilities, and to extend thereon pipes for the transmission of gas and water on, through, under and across a five-foot (5') wide strip of land abutting all cul-de-sac streets. No permanent buildings or retaining walls shall be placed in the said easement ways, but the same may be used for gardens, shrubs, landscaping and other purposes that do not then or later interfere with the aforesaid uses or rights herein granted.

In witness whereof, we do set our hands.

CELEBRITY HOMES, INC.

BY: GALE L. LARSEN, PRESIDENT

APPROVAL OF CITY ENGINEER OF OMAHA

I hereby approve this plat of STANDING BEAR WEST (lots numbered as shown) as to the Design Standards.

CITY ENGINEER — DATE 4-16-3

I hereby certify that adequate provisions have been made for compliance with Chapter 53 of the Omaha Municipal Code.

for Michael J Mockana 10/28/03
CITY ENGINEER — DATE

REVIEW OF DOUGLAS COUNTY ENGINEER

This plat of STANDING BEAR WEST (lots numbered as shown) was reviewed by the office of the Douglas County Engineer.

DOUGLAS COUNTY ENGINEER — DATE 7/30/02

SURVEYOR'S CERTIFICATE

I hereby certify that I have made a ground survey of the subdivision described herein and that temporary monuments have been placed on the boundary of the within plat and that a bond has been furnished to the City of Omaha to ensure placing of permanent monuments and stakes at all corners of all lots, streets, angle points and ends of all curves in Standing Bear West (the lots numbered as shown) being a platting of part of the NE 1/4 of Section 35, Township 16 North, Range 11 East of the 6th P.M., Douglas County, Nebraska, more parcularly described as follows:

Beginning at the Southwest corner of said NE 1/4 of Section 35, said point also being the Southeast corner of Lot 341, Stone Park, a subdivision located in the NW 1/4 of said Section 35, said point also being on the North line of Lot 230, Saddlebrook (Lots 230 and 231), a subdivision located in the SE 1/4 of said Section 35; thence N02°55'31"W (assumed bearing) along the West line of said NE 1/4 of Section 35, said line also being the East line of said Stone Park, a distance of 443.37 feet to the Southeast corner of Lot 300, said Stone Park, said point also being the point of intersection of the East right-of-way line of Nebraska Avenue and North right-of-way line of said Nebraska Avenue; thence N87°16'12"E, a distance of 165.00 feet; thence N02°55'31"W, a distance of 385.00 feet; thence Northeasterly on a curve to the right with a radius of 175.00 feet, a distance of 82.37 feet, said curve having a long chord which bears N10°33'35"E, a distance of 81.62 feet; thence S59°00'05"E, a distance of 113.71 feet; thence N30°36'55"E, a distance of 1280.45 feet; thence N29°25'57"W, a distance of 7.18 feet; thence N30°32'21"W, a distance of 581.87 feet; thence Westerly on a curve to the left with a radius of 135.04 feet, a distance of 136.21 feet, said curve having a long chord which bears N64°39'54"W, a distance of 128.87 feet; thence S57°20'33"W, a distance of 100.00 feet; thence N02°39'27"W, a distance of 182.00 feet to a point on the South right-of-way line of 124 Street; thence N87°20'33"E along said South right-of-way line of 124 Street, a distance of 258.12 feet to the point of intersection of said South right-of-way line of 124 Street and the Westerly line of Papillion Creek and Tributaries Dam #16; thence along said Westerly line of Papillion Creek and Tributaries Dam #16 on the following described courses; thence S38°52'21"E, a distance of 1187.56 feet; thence S02°49'21"E, a distance of 331.25 feet; thence S 42°18'08"W, a distance of 466.47 feet; thence S47°44'21"E, a distance of 234.88 feet; thence N87°16'02"E, a distance of 165.80 feet; thence S47°41'28"E, a distance of 1171.80 feet to a point on the South line of said NE 1/4 of Section 35, said point also being on the North line of Saddlebrook (Lots 1 thru 228), a subdivision located in said SE 1/4 of Section 35; thence S87°16'48"W along said South line of the NE 1/4 of Section 35, said line also being said North line of Saddlebrook (Lots 1 thru 229) and also the North line of said Saddlebrook (Lots 229 and 230), a distance of 2151.41 feet to the point of beginning.

Said tract of land contains an area of 2,182,147 square feet or 50.095 acres, more or less.

Robert Clark — 8-1-02
Robert Clark, LS-419 — DATE

COUNTY TREASURER'S CERTIFICATE

This is to certify that I find no regular or special taxes due or delinquent against the property described in the Surveyor's Certificate and embraced in this plat as shown by the records of this office.

Carol S Parker — 10-24-03
COUNTY TREASURER — DATE

OMAHA CITY COUNCIL ACCEPTANCE

This plat of STANDING BEAR WEST (lots numbered as shown) was approved by the City Council of Omaha .

MAYOR — DATE September 22, 2003

ATTEST CITY CLERK — PRESIDENT OF COUNCIL

APPROVAL OF OMAHA CITY PLANNING BOARD

This plat of STANDING BEAR WEST (lots numbered as shown) was approved by the City Planning Board.

CHAIR OF CITY PLANNING BOARD — DATE 4/3/02

ACKNOWLEDGEMENT OF NOTARY

STATE OF NEBRASKA }
COUNTY OF DOUGLAS }

On this 5TH day of May, 2002, before me, the undersigned, a Notary Public in and for said County, personally came Gale L. Larsen, President of Celebrity Homes, Inc., who is personally known to be the identical person whose name is affixed to the Dedication on this plat and acknowledged the same to be his voluntary act and deed as such officer of said corporation.

WITNESS my hand and Notarial Seal the day and year last above written.

Noreen R. Hunt
Notary Public

My commission expires 4-30-03

E&A CONSULTING GROUP, INC
ENGINEERS • PLANNERS • SURVEYORS
10306 REGENCY PARKWAY DR.
LINCOLN, NE 68512
PHONE: (402) 420-1300
FAX: (402) 420-1236

STANDING BEAR WEST
Omaha, Nebraska

FINAL PLAT

No.	Revisions	Date
1		8-08-02
2		
3		
4		

Proj. No.	2000027.01
Date:	5-30-02
Designed By:	MAW
Drawn By:	DLK
Checked by (Dwg):	
Checked By (Cross):	
Checked By (Final Bdy):	
Scale:	1" = 100'
Sheet:	1 of 1

G20 #2
Standing Bear West R-1

STANDING BEAR WEST REPLAT ONE

LOTS 1 THRU 57 INCLUSIVE

Being a replat of all of Lots 156 thru 193 inclusive, Standing Bear West (Lots 139 thru 272 inclusive), a subdivision located in the NE1/4 of Section 35; and also being a replat of all of Lots 207 thru 221 inclusive, said Standing Bear West (Lots 139 thru 272 inclusive); and also being a replat of all of Lots 228 thru 249 inclusive, said Standing Bear West (Lots 139 thru 272 inclusive); and also being a replat of all of Lots 266 thru 272 inclusive, said Standing Bear West (Lots 139 thru 272 inclusive); all located in Township 16 North, Range 11 East of the 6th P.M., Douglas County, Nebraska.

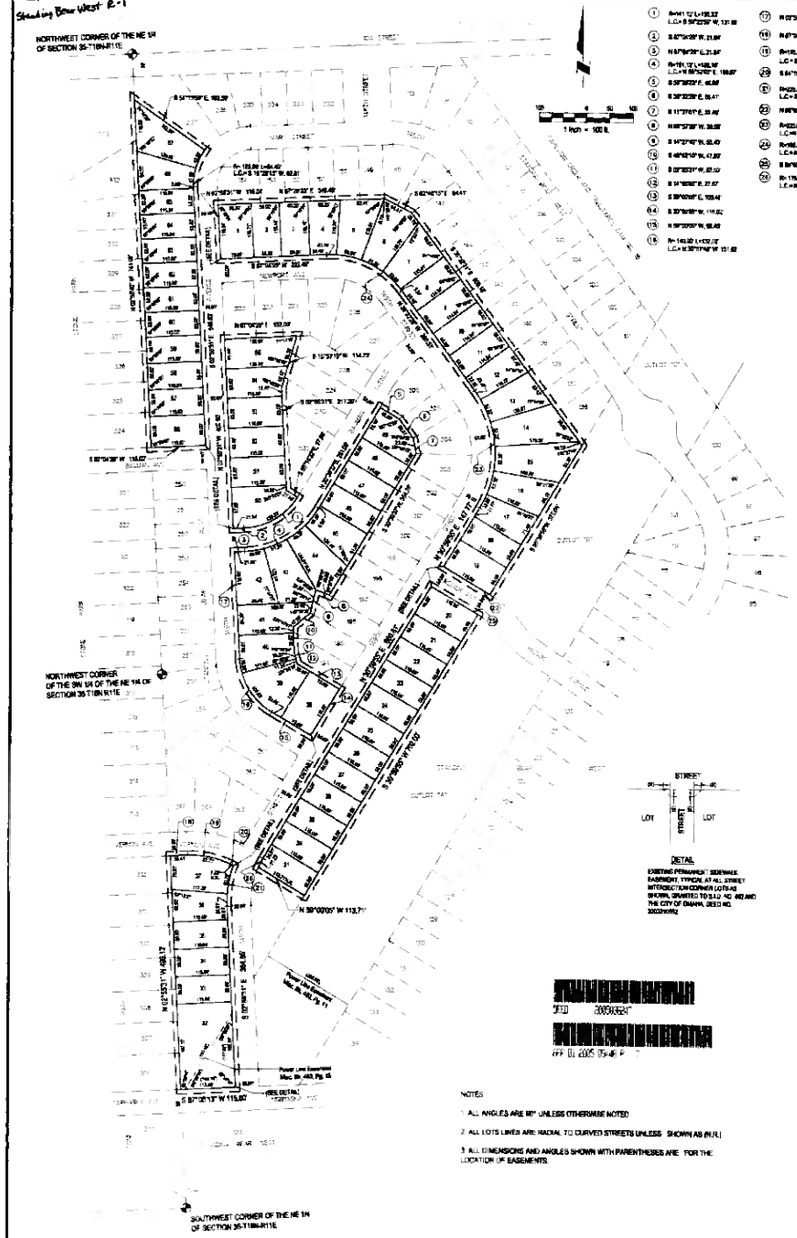

DEDICATION

Know all men by these presents that we, Cedevco, Inc., owner of the property described in the Certification of Survey and embraced within the plat, have caused said land to be subdivided into lots, to be numbered and named as shown. said subdivision to be hereafter known as STANDING BEAR WEST REPLAT ONE. (lots numbered as shown), and we do hereby ratify and approve of the disposition of our property as shown on the plat, and we do hereby grant easements as shown on this plat. We do further grant a perpetual easement to the Omaha Public Power District, Qwest Communications and any company which has been granted a franchise to provide a cable television system in the areas to be subdivided, their successors and assigns, to erect, operate, maintain, repair and renew poles, wires, cables, conduits and other related facilities, and to extend thereon wires or cables for the carrying and transmission of electric current for light, heat and power and for the transmission of signals and sounds of all kinds including signals provided by a cable television system, and the reception on, over, through, under and across a five-foot (5') wide strip of land abutting all front and side boundary lot lines; an eight-foot (8') wide strip of land abutting the rear boundary lines of all interior lots; No permanent buildings or retaining walls shall be placed in the said easement ways, but the same may be used for gardens, shrubs, landscaping and other purposes that do not then or later interfere with the aforesaid uses or rights herein granted.

In witness whereof, we do set our hands.

CEDEVCO, INC.

BY: GALE L. LARSEN, PRESIDENT

SURVEYOR'S CERTIFICATE

I hereby certify that I have made a ground survey of the subdivision described hereon and that permanent monuments have been placed on the boundary of the within plat and at all corners of all lots, streets, angle points and ends of all curves in Standing Bear West Replat One (the lots numbered as shown) being a replat of all of Lots 156 thru 193 inclusive, Standing Bear West (Lots 139 thru 272 inclusive), a subdivision located in the NE1/4 of Section 35; and also being a replat of all of Lots 207 thru 221 inclusive, said Standing Bear West (Lots 139 thru 272 inclusive); and also being a replat of all of Lots 228 thru 249 inclusive, said Standing Bear West (Lots 139 thru 272 inclusive); and also being a replat of all of Lots 266 thru 272 inclusive, said Standing Bear West (Lots 139 thru 272 inclusive); all located in Township 16 North, Range 11 East of the 6th P.M., Douglas County, Nebraska.

Said tract of land contains an area of 11.814 acres, more or less.

Robert Clark, LS-419

JAN 13, 2005
Date

NEBRASKA REGISTERED LAND SURVEYOR LS-419 ROBERT T. CLARK

ACKNOWLEDGEMENT OF NOTARY

STATE OF NEBRASKA)
COUNTY OF DOUGLAS)

On this 18TH day of JAN, 2005 before me, the undersigned, a Notary Public in and for said County, personally came Gale L. Larsen, president of Cedevco, Inc., who is personally known to be the identical person whose name is affixed to the Dedication on this plat and acknowledged the same to be his voluntary act and deed as such officer of said corporation.

WITNESS my hand and Notarial Seal the day and year last above written.

Notary Public

My commission expires 8-30-07

GENERAL NOTARY-State of Nebraska THOMAS R. LEONE My Commission Expires April 30, 2007

COUNTY TREASURER'S CERTIFICATE

This is to certify that I find no regular or special taxes due or delinquent against the property described in the Surveyor's Certificate and embraced in this plat as shown by the records of this office

COUNTY TREASURER

2-2-05
DATE

APPROVAL OF OMAHA CITY ENGINEER OF OMAHA

I hereby certify that adequate provisions have been made for compliance with Chapter 53 of the Omaha Municipal Code.

CITY ENGINEER

3-15-05
DATE

APPROVAL OF OMAHA CITY PLANNING DIRECTOR

This plat of STANDING BEAR WEST REPLAT ONE was approved as a subdivision of STANDING BEAR WEST in compliance with Section 53-10 (3), Omaha Municipal Code, with plat requirements waived per Section 7.08, Home Rule Charter of the City of Omaha. This minor subdivision plat is valid if this plat is not recorded within thirty (30) days of the date of the Planning Director's signature.

CITY PLANNING BOARD

3/31/05
DATE

NOTES

1. ALL ANGLES ARE 90° UNLESS OTHERWISE NOTED
2. ALL LOTS LINES ARE RADIAL TO CURVED STREETS UNLESS SHOWN AS (N.R.)
3. ALL DIMENSIONS AND ANGLES SHOWN WITH PARENTHESES ARE FOR THE LOCATION OF EASEMENTS.

E&A CONSULTING GROUP, INC.
ENGINEERS • PLANNERS • SURVEYORS
7535 SOUTH 86TH STREET, SUITE 13
LINCOLN, NE 68516-8401
PHONE: (402) 420-2223
FAX: (402) 420-2272
E&A CONSULTING GROUP, INC.
ENGINEERS • PLANNERS • SURVEYORS
13010 A STREET
OMAHA, NE 68137
PHONE: (402) 895-4700
FAX: (402) 895-3995

STANDING BEAR WEST REPLAT ONE
Omaha, Nebraska

MINOR PLAT

Revisions	
No.	Date

Proj. No.	2002027.01
Date	12-30-04
Designed By	BARR
Drawn By	TRH
Checked By (Staff)	
Checked By (Proj.)	
Checked By (Cert Mgr)	
Scale	1" = 100'
Sheet	1 of 1

m 16661

1.62'

DEDICATION

Know all men by these presents that we, Cedevco, Inc., owner of the property described in the Certification of Survey and embraced within the plat, have caused said land to be subdivided into lots, to be numbered and named as shown, said subdivision to be hereafter known as STANDING BEAR WEST REPLAT ONE (lots numbered as shown), and we do hereby ratify and approve of the disposition of our property as shown on the plat, and we do hereby grant easements as shown on this plat. We do further grant a perpetual easement to the Omaha Public Power District, Qwest Communications and any company which has been granted a franchise to provide a cable television system in the area to be subdivided, their successors and assigns, to erect, operate, maintain, repair and renew poles, wires, cables, conduits and other related facilities, and to extend thereon wires or cables for the carrying and transmission of electric current for light, heat and power and for the transmission of signals and sounds of all kinds including signals provided by a cable television system, and the reception on, over, through, under and across a five-foot (5') wide strip of land abutting all front and side boundary lot lines; an eight-foot (8') wide strip of land abutting the rear boundary lines of all interior lots; No permanent buildings or retaining walls shall be placed in the said easement ways, but the same may be used for gardens, shrubs, landscaping and other purposes that do not then or later interfere with the aforesaid uses or rights herein granted.

In witness whereof, we do set our hands.

CEDEVCO, INC.

BY: GALE L. LARSEN, PRESIDENT

SURVE

I hereby
boundar
numbere
the NE1.
being a
thru 272
County,

Said trac

Robert C

G18-6
136-272
Standing Bear West

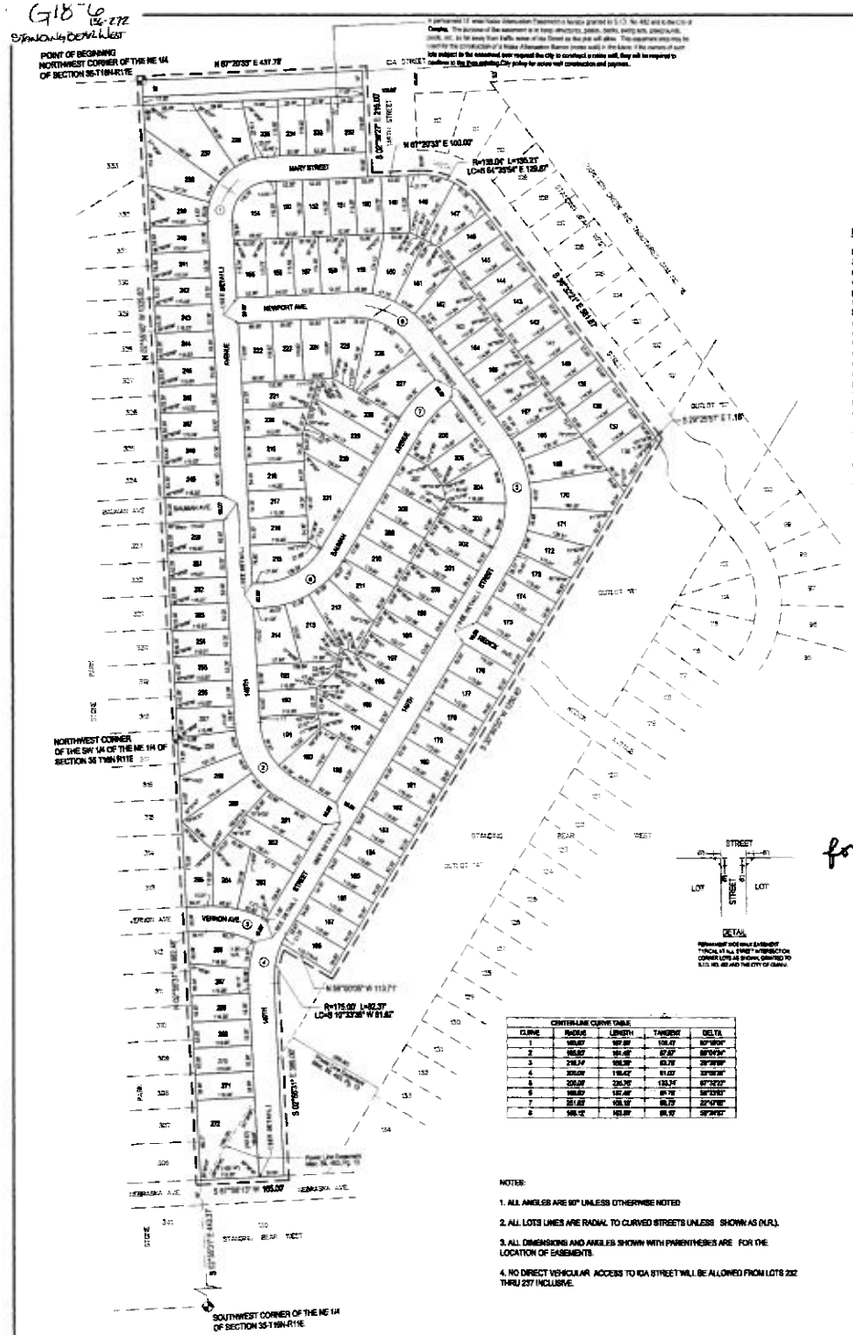

STANDING BEAR WEST

LOTS 136 THRU 272 INCLUSIVE

Being a platting of part of the NE 1/4 of Section 35, Township 16 North, Range 11 East of the 6th P.M., Douglas County, Nebraska.

[redacted]
DOC 2003210052
[redacted]
OCT 28 2003 15:04 P 7

14 pgs
Fees $
C.O.
Cks
Cash
Chg
Refund

DEDICATION

Know all men by these presents that we, Celebrity Homes, Inc., owner of the property described in the Certification of Survey and embraced within the plat, have caused said land to be subdivided into lots and streets, to be numbered and named as shown, said subdivision to be hereafter known as STANDING BEAR WEST (lots numbered as shown), and we do hereby ratify and approve of the disposition of our property as shown on the plat, and we do hereby dedicate to the public for public use the streets, avenues and circles, and we do hereby grant easements as shown on this plat. We do further grant a perpetual easement to the Omaha Public Power District, Qwest Communications and any company which has been granted a franchise to provide a cable television system in the area to be subdivided, their successors and assigns, to erect, operate, maintain, repair and renew poles, wires, cables, conduits and other related facilities, and to extend thereon wires or cables for the carrying and transmission of electric current for light, heat and power and for the transmission of signals and sounds of all kinds including signals provided by a cable television system, and the reception on, over, through, under and across a five-foot (5') wide strip of land abutting all front and side boundary lot lines; an eight-foot (8') wide strip of land abutting the rear boundary lines of all interior lots; and a sixteen-foot (16') wide strip of land abutting the rear boundary lines of all exterior lots. The term exterior lots is herein defined as those lots forming the outer perimeter of the above-described addition. Said sixteen-foot (16') wide easement will be reduced to an eight-foot (8') wide strip when the adjacent land is surveyed, platted and recorded. We do further grant a perpetual easement to Metropolitan Utilities District, their successor and assigns, to erect, install, operate, maintain, repair and renew pipelines, hydrants and other related facilities, and to extend thereon pipes for the transmission of gas and water on, through, under and across a five-foot (5') wide strip of land abutting all cul-de-sac streets. No permanent buildings or retaining walls shall be placed in the said easement ways, but the same may be used for gardens, shrubs, landscaping and other purposes that do not then or later interfere with the aforesaid uses or rights herein granted.

In witness whereof, we do set our hands.

CELEBRITY HOMES, INC.

BY: GALE L. LARSEN, PRESIDENT

SURVEYOR'S CERTIFICATE

I hereby certify that I have made a ground survey of the subdivision described herein and that temporary monuments have been placed on the boundary of the within plat and that a bond has been furnished to the City of Omaha to insure placing of permanent monuments and stakes at all corners of all lots, streets, angle points and ends of all curves in Standing Bear West (the lots numbered as shown) being a platting of part of the NE 1/4 of Section 35, Township 16 North, Range 11 East of the 6th P.M., Douglas County, Nebraska, more particularly described as follows:

Beginning at the Northwest corner of said NE 1/4 of Section 35; thence N89°20'53"E (assumed bearing) along the North line of said NE 1/4 of Section 35, a distance of 437.79 feet to the point of intersection of said North line of the NE 1/4 of Section 35 and the Northerly extension of the Westerly line of Standing Bear West (Lots 1 thru 135, inclusive, and Outlots A, B and C, a subdivision located in said NE 1/4 of Section 35; thence Southerly along the Westerly line of Standing Bear West (Lots 1 thru 135, inclusive, and Outlots A, B and C), and the Northerly Extension thereof, on the following described courses; thence S02°39'27"E, a distance of 215.00 feet; thence N87°20'33"E, a distance of 100.00 feet; thence Southeasterly on a curve to the right with a radius of 135.04 feet, a distance of 136.21 feet, said curve having a long chord which bears S84°30'54"E, a distance of 128.87 feet; thence S39°52'21"E, a distance of 581.87 feet; thence S29°25'57"E, a distance of 7.14 feet; thence S33°35'50"W, a distance of 1250.46 feet; thence N59°00'05"W, a distance of 113.71 feet; thence Southerly on a curve to the left with a radius of 175.00 feet, a distance of 92.37 feet, said curve having along chord which bears S10°33'30"E, a distance of 91.62 feet; thence S02°50'01"E, a distance of 395.00 feet; thence S87°08'13"W, a distance of 165.00 feet to the Southeast corner of Lot 309, Stone Park, a subdivision located in the NW 1/4 of said Section 35, said point also being on the North right-of-way line of Interstate Avenue, said point also being on the West line of said NE 1/4 of Section 35; thence N02°50'01"W along the East line of said Stone Park, said line also being said West line of the NE 1/4 of Section 35, a distance of 882.46 feet to the Northwest corner of the SW 1/4 of said NE 1/4 of Section 35; thence N02°50'40"W along said West line of the NE 1/4 of Section 35, said line also being said East line of Stone Park and the Northerly extension thereof, a distance of 1325.53 feet to the point of beginning.

Subject tract contains an area of 26.587 acres, more or less.

Robert Clark, LS-419

JAN. 27, 2003
Date

NEBRASKA REGISTERED LS-419 LAND SURVEYOR ROBERT CLARK

APPROVAL OF CITY ENGINEER OF OMAHA

I hereby approve this plat of STANDING BEAR WEST (lots numbered as shown) as to the Design Standards.

4-14-3

CITY ENGINEER — DATE

I hereby certify that adequate provisions have been made for compliance with Chapter 53 of the Omaha Municipal Code.

Michael J Mockenna 10/28/03

for CITY ENGINEER — DATE

REVIEW OF DOUGLAS COUNTY ENGINEER

This plat of the STANDING BEAR WEST (lots numbered as shown) was reviewed by the office of the Douglas County Engineer.

1/6/03

DOUGLAS COUNTY ENGINEER — DATE

COUNTY TREASURER'S CERTIFICATE

This is to certify that I find no regular or special taxes due or delinquent against the property described in the Surveyor's Certificate and embraced in this plat as shown by the records of this office.

10-24-03

COUNTY TREASURER — DATE

OMAHA CITY COUNCIL ACCEPTANCE

This plat of STANDING BEAR WEST (lots numbered as shown) was approved by the City Council of Omaha

September 30, 2003

MAYOR — DATE

ATTEST: CITY CLERK

PRESIDENT OF COUNCIL

APPROVAL OF OMAHA CITY PLANNING BOARD

This plat of STANDING BEAR WEST (lots numbered as shown) was approved by the City Planning Board.

January 8, 2003

CHAIR OF CITY PLANNING BOARD — DATE

ACKNOWLEDGEMENT OF NOTARY

STATE OF NEBRASKA }
COUNTY OF DOUGLAS }

On this 27TH day of JAN, 2003, before me, the undersigned, a Notary Public in and for said County, personally came Gale L. Larsen, president of Celebrity Homes, Inc., who is personally known to be the identical person whose name is affixed to the Dedication on this plat and acknowledged the same to be his voluntary act and deed as such officer of said corporation.

WITNESS my hand and Notarial Seal the day and year last above written.

Homer R. Hunt
Notary Public

My commission expires 4-30-03

GENERAL NOTARY - State of Nebraska HOMER R. HUNT My Commission Expires April 30, 2003

CENTERLINE CURVE TABLE				
CURVE	RADIUS	LENGTH	TANGENT	DELTA
1	165.00'	187.88'	106.47'	65°16'04"
2	165.00'	161.48'	87.87'	56°04'34"
3	216.74'	108.38'	55.70'	28°39'00"
4	300.00'	116.42'	61.07'	22°13'35"
5	200.00'	226.76'	133.74'	67°32'27"
6	165.00'	157.46'	84.78'	54°53'03"
7	35.00'	49.18'	29.73'	80°47'00"
8	165.12'	163.88'	89.92'	56°34'52"

NOTES:

1. ALL ANGLES ARE 90° UNLESS OTHERWISE NOTED
2. ALL LOTS LINES ARE RADIAL TO CURVED STREETS UNLESS SHOWN AS (N.R.).
3. ALL DIMENSIONS AND ANGLES SHOWN WITH PARENTHESES ARE FOR THE LOCATION OF EASEMENTS.
4. NO DIRECT VEHICULAR ACCESS TO 108A STREET WILL BE ALLOWED FROM LOTS 232 THRU 237 INCLUSIVE.

E&A CONSULTING GROUP, INC.
ENGINEERS • PLANNERS • SURVEYORS
7578 SOUTH 27TH STREET, SUITE D
LINCOLN, NE 68512-2011
PHONE (402) 420-2500
FAX (402) 420-2775
5200 O STREET
OMAHA, NE 68137
PHONE (402) 895-4700
FAX (402) 895-3995

STANDING BEAR WEST
LOTS 136 THRU 272 INCLUSIVE
OMAHA, NEBRASKA

FINAL PLAT

Revisions	
No.	Date

Proj No:	2000003 20
Date:	12-04-02
Designed By:	MAMR
Drawn By:	TRH
Checked By (Engr):	
Checked By (Surv):	
Checked By (Cert Mgr):	
Scale:	1" = 100'
Sheet 1 of 1	

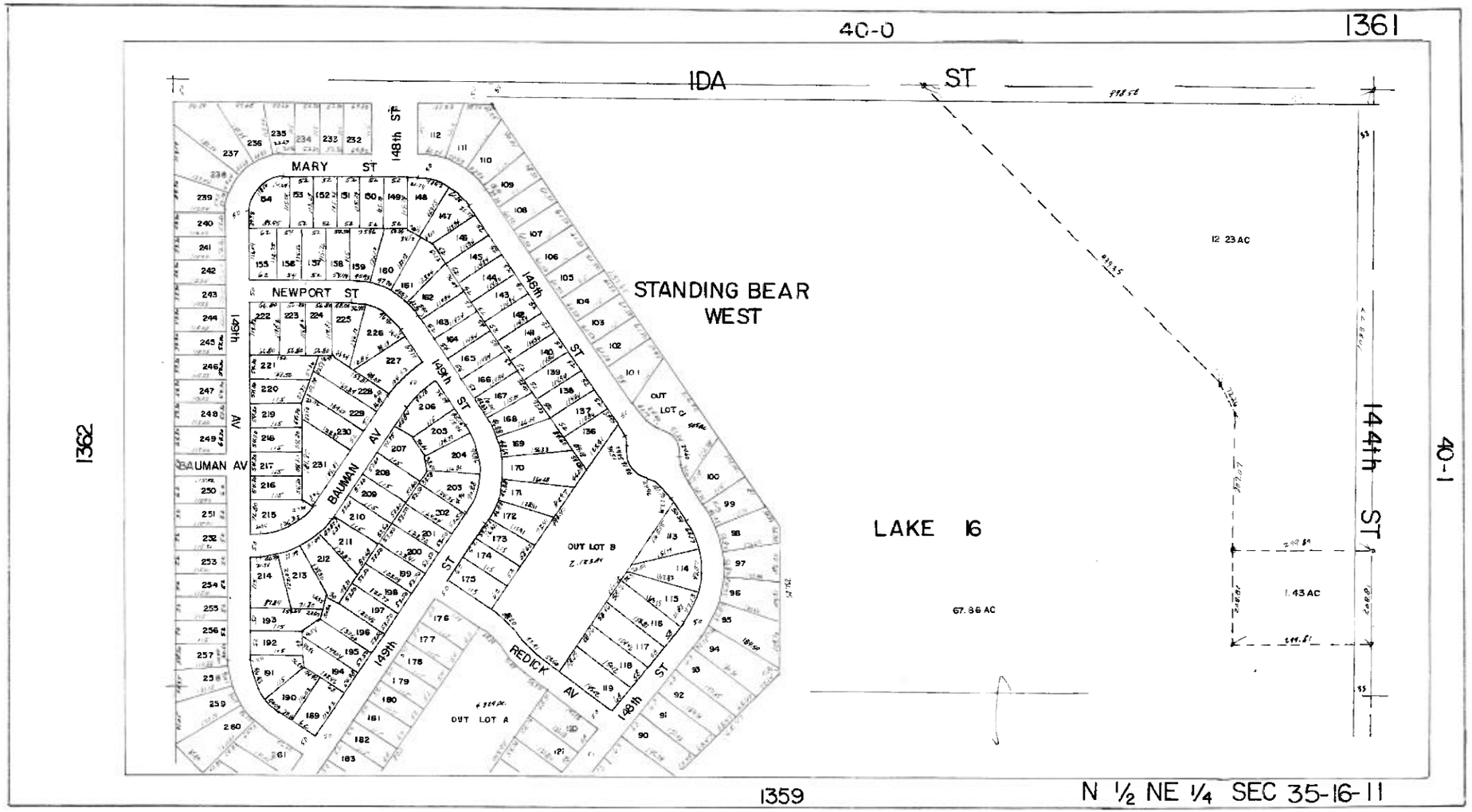
40-0
1361
IDA ST
MARY ST
NEWPORT ST
148th ST
149th ST
149th AV
BAUMAN AV
BAUMAN AV
REDICK AV
STANDING BEAR WEST
OUT LOT A
OUT LOT B
OUT LOT C
LAKE 16
67.86 AC
12.23 AC
1.43 AC
144th ST
40-1
1362
1359
N ½ NE ¼ SEC 35-16-11