

FILED SARPY CO. NE.
INSTRUMENT NUMBER

2017-14955

2017 Jun 27 02:18:34 PM

Sheryl J. Dowling

REGISTER OF DEEDS



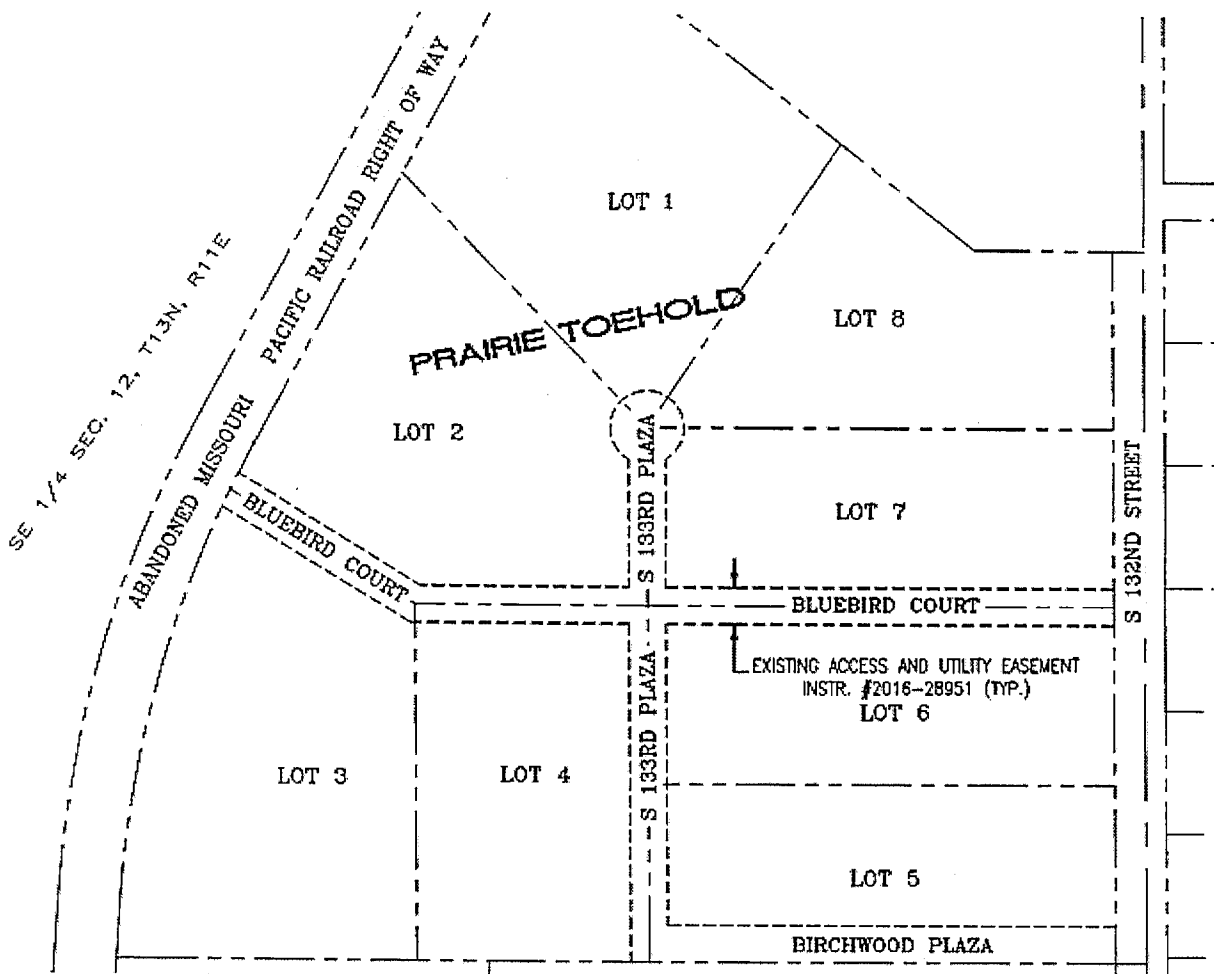
COUNTER_JB
VERIFY_JB
FEES \$ 16.00
CHG_SFILE
SUBMITTED_LAMP RYNEARSON AND ASSOC

AFFIDAVIT OF CORRECTION

This Affidavit is made to correct street names on the final plat of PRAIRIE TOEHOLD, Lots 1-8, a subdivision, as surveyed, platted and recorded in Instrument # 2016-28951 of the Register of Deeds Office in Sarpy County, Nebraska.


I, William E. Knight, am a Registered Land Surveyor under the laws of the State of Nebraska and I prepared said plat of PRAIRIE TOEHOLD.

STREET NAMES WERE NOT SHOWN ON THE PLAT AND SHOULD BE ADDED TO THE PLAT AS SHOWN



LAND SURVEYOR'S CERTIFICATE

I, William E. Knight, do hereby submit this affidavit to correct the above listed errors in the Final Plat of PRAIRIE TOEHOLD as filed in the Sarpy County Register of Deeds Office and that I am the identical person whose name appears on the Land Surveyor's Certificate of said plat.



William E. Knight, L.S. # 566

ACKNOWLEDGEMENT OF NOTARY

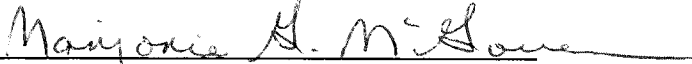
State of Nebraska)

SS

County of Douglas)

On this the 12th day of June, 2017, A.D., before me, a Notary Public, duly commissioned and qualified for said County, appeared William E. Knight, who is personally known to me to be the identical person whose name is affixed as a Registered Land Surveyor under the laws of the State of Nebraska, and he did acknowledge his execution of the foregoing Affidavit of Correction to be his voluntary act and deed.

Witness my hand and seal the date aforesaid.



Notary Public

