




MISC 2014013389



FEB 21 2014 11:11 P 27

e

*misc*  
 FEE 166.00 FB 40-29060  
 $\frac{27}{20}$  BKP EXAM PJ  
 IND SCAN PRF

Received - DIANE L. BATTIATO  
Register of Deeds, Douglas County, NE  
2/21/2014 11:11:50.99



2014013389

---

THIS PAGE INCLUDED FOR INDEXING  
 PAGE DOWN FOR BALANCE OF INSTRUMENT

RETURN TO: \_\_\_\_\_  
 \_\_\_\_\_  
 \_\_\_\_\_

CHECK NUMBER

\_\_\_\_\_

ORDINANCE NO. 39908

AN ORDINANCE vacating the east/west alley between William Street and Woolworth Avenue from 66<sup>th</sup> Street east to the west right-of-way line of the north/south alley, and providing the effective date hereof.

WHEREAS, a petition representing owners of more than 75 percent of the property abutting on the east/west alley between William Street and Woolworth Avenue from 66<sup>th</sup> Street east to the west right-of-way line of the north/south alley has been filed with the City of Omaha; and,

WHEREAS, said property owners have in and by said petition waived any and all damages that may be occasioned by said vacation.

BE IT ORDAINED BY THE CITY COUNCIL OF THE CITY OF OMAHA:

Section 1. That the east/west alley between William Street and Woolworth Avenue from 66<sup>th</sup> Street east to the west right-of-way line of the north/south alley, abutted by Lots 362 through 371, Overlook Addition; Lots 416 through 424, Overlook Addition; and, part Lot 1, Overlook Addition Replat 3 located in the Northeast Quarter Section 25-15-12,

be, and hereby is, vacated and without further act of the City, title to the vacated right-of-way shall pass to the abutting owners on either side of the centerline thereof; the vacating of the property herein described, and the reversion thereof, pursuant to applicable law, shall be subject to the conditions and limitation that there is reserved to the City of Omaha the right to maintain, operate, repair and renew sewers now existing therein and in the future to construct, maintain, repair and renew additional or other sewers; and also the right to authorize the public utilities and cable television systems to construct, maintain, repair or renew and operate now or hereafter installed water mains and gas mains, pole lines, conduits, electrical transmission lines, sound and signal transmission lines and other similar services and equipment and appurtenances above, on and below the surface of the ground for the purpose of serving the general public or abutting property; and the right so reserved shall also include such lateral connection or branch lines as may be ordered, desired or permitted by the City or such other utility and to enter

upon the premises to accomplish the above purposes at any and all times. That no buildings, improvements, or other structures shall be placed in, on, over, or across said vacated right-of-way without express written approval of the City. All vegetation upon the premises, including but not limited to, trees, bushes, and crops, and all structures upon the premises, including but not limited to, buildings, walls, fences, drives and walks, may be damaged or removed as necessary in the exercise of the rights herein reserved without compensation to any person.

Section 2. Fair Market value cost, as determined by Omaha Municipal Code Section 34-342, has been waived by the Fair Market Value Committee being the Public Works, Planning and Finance Directors.

Section 3. That this Ordinance shall be in full force and take effect fifteen (15) days from and after the date of its passage.

INTRODUCED BY COUNCILMEMBER

Peterson

APPROVED BY:

Tom Stoltz 2-5-14  
MAYOR OF THE CITY OF OMAHA DATE

PASSED FEB 4 2014 7-0

ATTEST:

Donna L. Nessel 2-5-14  
**DEPUTY** CITY CLERK OF THE CITY OF OMAHA DATE

APPROVED AS TO FORM:

[Signature] 3/15/13  
CITY ATTORNEY DATE

I hereby certify that the foregoing is a true and correct copy of the original document now on file in the City Clerk's Office.

233013scp

IMPRINTED SEAL  
Donna L. Nessel  
Deputy City Clerk, City of Omaha



City of Omaha  
Jean Stothert, Mayor

January 14, 2014

RECEIVED

14 JAN -3 5:10:30

CITY CLERK  
OMAHA, NEBRASKA

**Public Works Department**

Omaha/Douglas Civic Center  
1819 Farnam Street, Suite 601  
Omaha, Nebraska 68183-0601  
(402) 444-5220  
Fax (402) 444-5248

**Robert G. Stubbe, P.E.**  
Public Works Director

Honorable President

and Members of the City Council,

Transmitted herewith is a proposed Ordinance to vacate the following:

The east/west alley between William Street and Woolworth Avenue from 66<sup>th</sup> Street east to the west right-of-way line of the north/south alley.

The approval of the Planning Board at their meeting of November 6, 2013 is attached. The vacating petition is also attached.

The form of the documents for this vacation has been approved by the City Law Department.

The purpose of the request is to allow consolidation of the vacated right-of-way with the adjacent properties. An application and administrative fee of \$300.00 has been paid to the City by the applicant.

The Public Works Department requests your consideration and approval of the attached Ordinance.

Respectfully submitted,

This action has been reviewed and found to be in conformance with the Master Plan.

Robert G. Stubbe 12-30-13  
Robert G. Stubbe, P.E. Date  
Public Works Director

James R. Thele 1/4/13  
James R. Thele Date  
OR Planning Director

Referred to City Council for Consideration:

Jean Stothert 1/2/14  
Mayor's Office Date



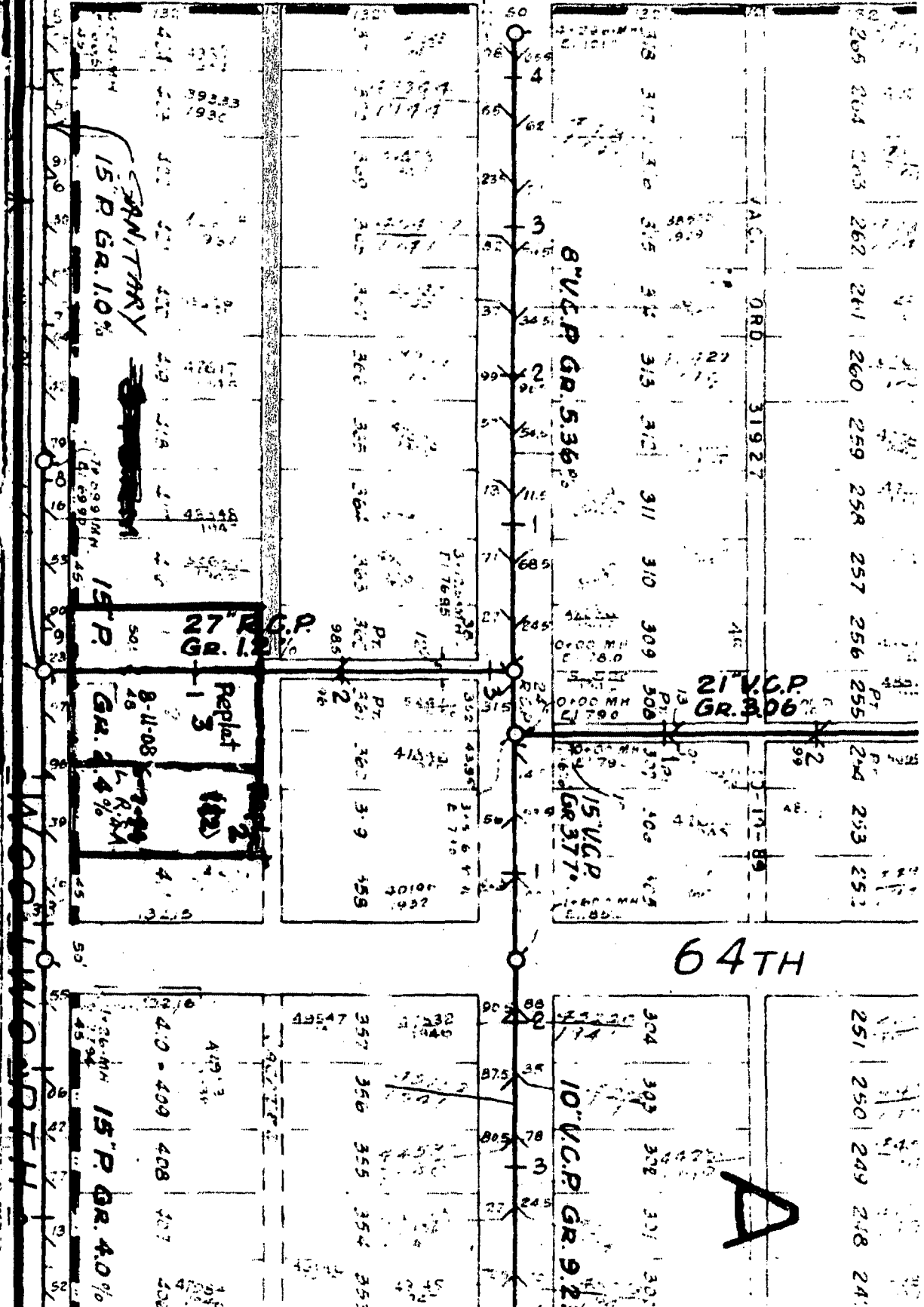
STREET

WILLIAM

EDUCAT.  
Lot 2

66TH

64TH



(INDIVIDUAL)

Acknowledgement of signature to petition for vacating and narrowing of the following part of street(s) - to wit: Uncreated alley request between Woolworth Ave. and William St - South 66th St. East to 6459 William St and East to 6454 Woolworth Ave, Omaha, NE 68106

within Omaha, Nebraska

State of NE )  
Douglas County) ss.

On this 23 day of July A.D., Two Thousand and 13

before me, a Notary Public in and for said County, personally appeared Tari L. Barber as personal representative of Keith Edwin Smith estate

who <sup>is</sup> personally known to me to be the identical person(s) whose name(s) <sup>is</sup> affixed to the annexed are petition of owners of lots and lands abutting upon said part of said street(s) in the City of Omaha, alley(s)

Nebraska for vacation of said part of said street(s) and she <sup>he</sup> has acknowledged the signing of said alley(s) <sup>they</sup> have petition to be <sup>his</sup> voluntary act and deed. X Tari L Barber as <sup>their</sup> personal representative of

Witness my hand and notarial seal on the day and date above written. Keith Edwin Smith estate

(SEAL) 

Linda L Sadofsky  
(Notary Public)

My Notarial Commission expires the 10~~th~~ day of October 20 14

STATE OF	<b>LETTERS OF PERSONAL REPRESENTATIVE</b>	
NEBRASKA		PR 11 (10/92)

Douglas County Court, Probate Division  
1701 Farnam Street, 3-West, Omaha, Nebraska 68183 (402) 444-7152

**IN THE MATTER OF THE  
ESTATE OF:**

**Case No.: PR13-781**


**KEITH EDWIN SMITH**  
Deceased

**To: TARI LYNN BARBER**

**WHEREAS, KEITH EDWIN SMITH** died on May 1, 2013, and on June 7, 2013, you were appointed and have qualified as Personal Representative of the above named decedent by the Division Manager of this Court.

**NOW THEREFORE,** your appointment is hereby confirmed, and this Letter of Personal Representative is issued as evidence of such appointment and qualification and authority of said **TARI LYNN BARBER** to do and perform all acts which may be authorized or required by law. You are required to file an inventory within 90 days after your appointment. Limitation(s) of powers specified by will or Court order as of the date of certification of this Letter are as follows:

IN WITNESS WHEREOF, I have placed my signature and the seal of said Court on this 7 day of June 2013



BY THE COURT

*John A. Douglas*  
(DIVISION MANAGER)


**FILED  
COUNTY COURT  
PROBATE DIVISION**

**JUN 7 2013**

By: Leslie Douglas  
Clerk of Court  
**DOUGLAS COUNTY COURT  
OMAHA, NEBRASKA**







CERTIFICATION

STATE OF NEBRASKA } ss.  
COUNTY OF DOUGLAS }

I, Deputy Clerk of the Douglas County Court, certify this document, consisting of 1 page(s), to be a full, true and correct copy of the original record on file in the Douglas County Court.

IN TESTIMONY WHEREOF, I have placed my Signature and the seal of said court.

Date 6/21/13 BY THE COURT [Signature]  
(Deputy Clerk)

STATE OF NEBRASKA - DEPARTMENT OF HEALTH AND HUMAN SERVICES  
**CERTIFICATE OF DEATH**

351195

1. DECEDENT'S NAME (First, Middle, Last, Suffix) Keith Edwin Smith					2. SEX Male		3. DATE OF DEATH (Mo., Day, Yr.) Found May 1, 2013		
4. CITY AND STATE OR TERRITORY, OR FOREIGN COUNTRY OF BIRTH Carroll, Iowa			5a. AGE-Last Birthday (Yrs.) 70	5b. UNDER 1 YEAR MOS. DAYS HOURS MINS.		5c. UNDER 1 DAY			6. DATE OF BIRTH (Mo., Day, Yr.) October 30, 1942
7. SOCIAL SECURITY NUMBER 506-56-0057				8a. PLACE OF DEATH HOSPITAL: <input type="checkbox"/> Inpatient <input type="checkbox"/> ER/Outpatient <input type="checkbox"/> DOA OTHER: <input type="checkbox"/> Nursing Home/LTC <input checked="" type="checkbox"/> Decedent's Home <input type="checkbox"/> Hospice Facility <input type="checkbox"/> Other(Specify)					
8b. FACILITY-NAME (If not institution, give street and number) 6510 Woolworth Ave				8c. CITY OR TOWN OF DEATH (Include Zip Code) Omaha 68106		8d. COUNTY OF DEATH Douglas			
9a. RESIDENCE-STATE Nebraska		9b. COUNTY Douglas		9c. CITY OR TOWN Omaha		9e. APT. NO.		9f. ZIP CODE 68106	9g. (INSIDE CITY LIMITS) <input checked="" type="checkbox"/> Yes <input type="checkbox"/> No
9d. STREET AND NUMBER 6510 Woolworth Ave			9a. APT. NO.			9f. ZIP CODE 68106		9g. (INSIDE CITY LIMITS) <input checked="" type="checkbox"/> Yes <input type="checkbox"/> No	
10a. MARITAL STATUS AT TIME OF DEATH <input type="checkbox"/> Married <input type="checkbox"/> Never Married <input type="checkbox"/> Married, but separated <input checked="" type="checkbox"/> Widowed <input type="checkbox"/> Divorced <input type="checkbox"/> Unknown			10b. NAME OF SPOUSE (First, Middle, Last, Suffix) if wife, give maiden name. Merna Aeschliman						
11. FATHER'S NAME (First, Middle, Last, Suffix) Rollo Smith					12. MOTHER'S NAME (First, Middle, Maiden Surname) Virginia Moore				
13. EVER IN U.S. ARMED FORCES? Give dates of service if Yes. (Yes, No, or Unk.) No			14a. INFORMANT-NAME Tari Barber			14b. RELATIONSHIP TO DECEDENT Daughter			
15. METHOD OF DISPOSITION <input type="checkbox"/> Burial <input type="checkbox"/> Donation <input checked="" type="checkbox"/> Cremation <input type="checkbox"/> Entombment <input type="checkbox"/> Removal <input type="checkbox"/> Other(Specify)		16a. EMBALMER-SIGNATURE Not Embalmed			16b. LICENSE NO.		16c. DATE (Mo., Day, Yr.) May 4, 2013		
16d. CEMETERY, CREMATORY OR OTHER LOCATION Westlawn-Hillcrest Crematory			CITY/TOWN Omaha		STATE Nebraska				
17a. FUNERAL HOME NAME AND MAILING ADDRESS (Street, City or Town, State) Westlawn-Hillcrest Memorial Park & Funeral Home, 5701 Center Street, Omaha, Nebraska								17b. Zip Code 68106	

To Be Completed/Verified by: FUNERAL DIRECTOR

To Be Completed by: CERTIFIER

**CAUSE OF DEATH (See instructions and examples)**

18. PART I. Enter the chain of events - diseases, injuries, or complications - that directly caused the death. DO NOT enter terminal events such as cardiac arrest, respiratory arrest, or ventricular fibrillation without showing the etiology. DO NOT ABBREVIATE. Enter only one cause on a line. Add additional lines if necessary.		APPROXIMATE INTERVAL
IMMEDIATE CAUSE (Final disease or condition resulting in death) a)	<i>Sudden Cardiac Death</i>	onset to death
DUE TO, OR AS A CONSEQUENCE OF:		
Sequentially list conditions, if any, leading to the cause listed on line a. b)	<i>Coronary Artery Disease</i>	onset to death
DUE TO, OR AS A CONSEQUENCE OF:		
Enter the UNDERLYING CAUSE (disease or injury that initiated the events resulting in death) LAST c)		onset to death
DUE TO, OR AS A CONSEQUENCE OF:		
d)		

18. PART II. OTHER SIGNIFICANT CONDITIONS-Conditions contributing to the death but not resulting in the underlying cause given in PART I.	19. WAS MEDICAL EXAMINER OR CORONER CONTACTED? <input checked="" type="checkbox"/> YES <input type="checkbox"/> NO
---	---

20. IF FEMALE: <input type="checkbox"/> Not pregnant within past year <input type="checkbox"/> Pregnant at time of death <input type="checkbox"/> Not pregnant, but pregnant within 42 days of death <input type="checkbox"/> Not pregnant, but pregnant 43 days to 1 year before death <input type="checkbox"/> Unknown if pregnant within the past year		21a. MANNER OF DEATH <input checked="" type="checkbox"/> Natural <input type="checkbox"/> Homicide <input type="checkbox"/> Accident <input type="checkbox"/> Pending investigation <input type="checkbox"/> Suicide <input type="checkbox"/> Could not be determined		21b. IF TRANSPORTATION INJURY <input type="checkbox"/> Driver/Operator <input type="checkbox"/> Passenger <input type="checkbox"/> Pedestrian <input type="checkbox"/> Other (Specify)		21c. WAS AN AUTOPSY PERFORMED? <input type="checkbox"/> YES <input checked="" type="checkbox"/> NO		21d. WERE AUTOPSY FINDINGS AVAILABLE TO COMPLETE CAUSE OF DEATH? <input type="checkbox"/> YES <input type="checkbox"/> NO	
--	--	--	--	--	--	---	--	--	--

22a. DATE OF INJURY (Mo., Day, Yr.)	22b. TIME OF INJURY m	22c. PLACE OF INJURY-At home, farm, street, factory, office building, construction site, etc. (Specify)							
-------------------------------------	--------------------------	---	--	--	--	--	--	--	--

22d. INJURY AT WORK? <input type="checkbox"/> YES <input type="checkbox"/> NO	22e. DESCRIBE HOW INJURY OCCURRED								
--	-----------------------------------	--	--	--	--	--	--	--	--

22f. LOCATION OF INJURY - STREET & NUMBER, APT. NO.			CITY/TOWN			STATE			ZIP CODE		
---	--	--	-----------	--	--	-------	--	--	----------	--	--

23a. DATE OF DEATH (Mo., Day, Yr.) ED 5/1/13		23b. DATE SIGNED (Mo., Day, Yr.) 5/7/13		23c. TIME OF DEATH Unknown m		24a. DATE SIGNED (Mo., Day, Yr.)		24b. TIME OF DEATH m		
23d. To the best of my knowledge, death occurred at the time, date and place and due to the cause(s) stated. (Signature and Title)				23e. TIME OF DEATH m		24c. PRONOUNCED DEAD (Mo., Day, Yr.)		24d. TIME PRONOUNCED DEAD m		

23d. To the best of my knowledge, death occurred at the time, date and place and due to the cause(s) stated. (Signature and Title)

24e. On the basis of examination and/or investigation, in my opinion death occurred at the time, date and place and due to the cause(s) stated. (Signature and Title)

To Be Completed by: CERTIFIER

IMMEDIATE CAUSE (Final disease or condition resulting in death) a) Sudden Cardiac Death APPROXIMATE INTERVAL  
onset to death

Sequitally (List conditions, if any, leading to the cause listed on line a.) b) Coronary Artery Disease onset to death

Enter the UNDERLYING CAUSE (disease or injury that initiated the events resulting in death) LAST c) onset to death

d) onset to death

18. PART II. OTHER SIGNIFICANT CONDITIONS-Conditions contributing to the death but not resulting in the underlying cause given in PART I. 18. WAS MEDICAL EXAMINER OR CORONER CONTACTED?  
 YES  NO



20. IF FEMALE: <input type="checkbox"/> Not pregnant within past year <input type="checkbox"/> Pregnant at time of death <input type="checkbox"/> Not pregnant, but pregnant within 42 days of death <input type="checkbox"/> Not pregnant, but pregnant 43 days to 1 year before death <input type="checkbox"/> Unknown if pregnant within the past year	21a. MANNER OF DEATH <input checked="" type="checkbox"/> Natural <input type="checkbox"/> Homicide <input type="checkbox"/> Accident <input type="checkbox"/> Pending investigation <input type="checkbox"/> Suicide <input type="checkbox"/> Could not be determined	21b. IF TRANSPORTATION INJURY <input type="checkbox"/> Driver/Operator <input type="checkbox"/> Passenger <input type="checkbox"/> Pedestrian <input type="checkbox"/> Other (Specify)	21c. WAS AN AUTOPSY PERFORMED? <input type="checkbox"/> YES <input checked="" type="checkbox"/> NO 21d. WERE AUTOPSY FINDINGS AVAILABLE TO COMPLETE CAUSE OF DEATH? <input type="checkbox"/> YES <input type="checkbox"/> NO
--	--	--	---

22a. DATE OF INJURY (Mo., Day, Yr.) 22b. TIME OF INJURY 22c. PLACE OF INJURY-At home, farm, street, factory, office building, construction site, etc. (Specify)

m

22d. INJURY AT WORK?  YES  NO 22e. DESCRIBE HOW INJURY OCCURRED

22f. LOCATION OF INJURY - STREET & NUMBER, APT. NO. CITY/TOWN STATE ZIP CODE

To be completed by MEDICAL CERTIFIER ONLY	23a. DATE OF DEATH (Mo., Day, Yr.) <u>5/1/13</u>	To be completed by CORONER'S PHYSICIAN or COUNTY ATTORNEY ONLY	24a. DATE SIGNED (Mo., Day, Yr.)	24b. TIME OF DEATH m
	23b. DATE SIGNED (Mo., Day, Yr.) <u>5/7/13</u>		24c. PRONOUNCED DEAD (Mo., Day, Yr.)	24d. TIME PRONOUNCED DEAD m
	23c. TIME OF DEATH <u>Unknown</u> m		24e. On the basis of examination and/or investigation, in my opinion death occurred at the time, date and place and due to the cause(s) stated. (Signature and Title) 	
23d. To the best of my knowledge, death occurred at the time, date and place and due to the cause(s) stated. (Signature and Title) 				

25. DID TOBACCO USE CONTRIBUTE TO THE DEATH?  YES  NO  PROBABLY  UNKNOWN 26a. HAS ORGAN OR TISSUE DONATION BEEN CONSIDERED?  YES  NO 26b. WAS CONSENT GRANTED? Not Applicable if 26a is NO  YES  NO

27. NAME, TITLE AND ADDRESS OF CERTIFIER (Type or Print)  
Dr. James Steier 8901 West Dodge Rd Omaha, NE 68114

28a. REGISTRAR'S SIGNATURE Ad S Four 28b. DATE FILED BY REGISTRAR (Mo., Day, Yr.)  
**MAY 09 2013**

This certifies this document to be a true copy of an original record on file with Vital Statistics, Douglas County Health Dept., Omaha, Nebraska. Certified copies must have a raised seal in the area to the left. Reproduction of this green certificate are not legal copies.

Date Issued: MAY 09 2013 Registrar: Ad S Four

(INDIVIDUAL)

Acknowledgement of signature to petition for vacating and narrowing of the following part of street(s) - to wit: Vacated alley request between Woolworth Ave. and William St - South 66th St. East to 6459 William St and East to 6454 Woolworth Ave, Omaha, NE 68106

within Omaha, Nebraska

State of NE )  
Douglas County) ss.

On this 23rd day of July A.D., Two Thousand and 2013

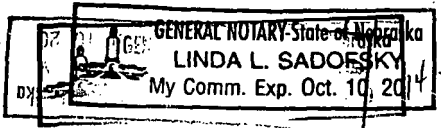
before me, a Notary Public in and for said County, personally appeared Peter Pawlowski

who is personally known to me to be the identical person(s) whose name(s) is affixed to the annexed are petition of owners of lots and lands abutting upon said part of said street(s) in the City of Omaha, alley(s)

Nebraska for vacation of said part of said street(s) and he has acknowledged the signing of said alley(s) they have petition to be his her voluntary act and deed. their X Peter Pawlowski

Witness my hand and notarial seal on the day and date above written.

(SEAL)



Linda L. Sadosky  
(Notary Public)

My Notarial Commission expires the 10th day of October 2014

(INDIVIDUAL)

Acknowledgement of signature to petition for vacating and narrowing of the following part of

street(s) - to wit: Vacated alley request between Woolworth Ave.  
alley(s) and William St - South 66th St. East to  
6459 William St and East to 6454 Woolworth  
Ave, Omaha, NE 68106

within Omaha, Nebraska

State of Nebraska )  
County) Douglas ss.

On this 4th day of August A.D., Two Thousand and 13

before me, a Notary Public in and for said County, personally appeared \_\_\_\_\_

Cristy A. Phillips  
\_\_\_\_\_  
\_\_\_\_\_

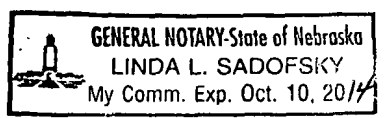
who is personally known to me to be the identical person(s) whose name(s) is affixed to the annexed  
are petition of owners of lots and lands abutting upon said part of said street(s) in the City of Omaha,  
alley(s)

Nebraska for vacation of said part of said street(s) and he has acknowledged the signing of said  
alley(s) they have  
his  
petition to be her voluntary act and deed.  
their

X Cristy Phillips

Witness my hand and notarial seal on the day and date above written.

(SEAL)



Linda L. Sadofsky  
(Notary Public)

My Notarial Commission expires the 10 day of October 2014

(INDIVIDUAL)

Acknowledgement of signature to petition for vacating and narrowing of the following part of

street(s) - to wit: portion of vacant alley between Woolworth Ave  
alley(s) and William St - So. 66th Street East to 6459 William  
St and East to 6454 Woolworth Ave, Omaha, NE 68106

within Omaha, Nebraska

State of NE )  
Douglas County) ss.

On this 24 day of August A.D., Two Thousand and 13

before me, a Notary Public in and for said County, personally appeared \_\_\_\_\_

Martin M. Barraza

who is personally known to me to be the identical person(s) whose name(s) is affixed to the annexed  
are petition of owners of lots and lands abutting upon said part of said street(s) in the City of Omaha,  
alley(s)


Nebraska for vacation of said part of said street(s) and she has acknowledged the signing of said  
alley(s) they have

his  
petition to be her voluntary act and deed.  
their

Martin M. Barraza 8-27-13  
X Martin M. Barraza 8-24-13  
Sign Here

Witness my hand and notarial seal on the day and date above written.

(SEAL)



Jon R Hayes  
(Notary Public)

My Notarial Commission expires the 27 day of August 2013

(INDIVIDUAL)

Acknowledgement of signature to petition for vacating and narrowing of the following part of street(s) - to wit: portion of vacant alley between Woodworth Ave and William Street - South 66<sup>th</sup> Street East to 6459 William St and East to 6454 Woodworth Ave  
Omaha NE 68106

within Omaha, Nebraska

State of Nebraska )  
Douglas County) ss.

On this 29<sup>th</sup> day of August A.D., Two Thousand and 13


before me, a Notary Public in and for said County, personally appeared Meghan H. O'Brien-Gerken

who is personally known to me to be the identical person(s) whose name(s) is affixed to the annexed are petition of owners of lots and lands abutting upon said part of said street(s) in the City of Omaha, alley(s)

Nebraska for vacation of said part of said street(s) and he has acknowledged the signing of said alley(s) she have they his petition to be her voluntary act and deed. their

Witness my hand and notarial seal on the day and date above written.

(SEAL)



Autumn A. Anderson  
(Notary Public)

My Notarial Commission expires the 10<sup>th</sup> day of February 2015





(INDIVIDUAL)

Acknowledgement of signature to petition for vacating and narrowing of the following part of

street(s) - to wit: portion of vacant alley between Woodworth Ave  
alley(s) and William St - So. 66th Street East to 6459 William  
St and East to 6454 Woodworth Ave, Omaha, NE 68106

within Omaha, Nebraska

State of Washington )  
Kitsap County) ss.

On this 12 day of August A.D., Two Thousand and 13

before me, a Notary Public in and for said County, personally appeared Eric Joel Siemer

who is personally known to me to be the identical person(s) whose name(s) is affixed to the annexed  
are petition of owners of lots and lands abutting upon said part of said street(s) in the City of Omaha,  
alley(s)


Nebraska for vacation of said part of said street(s) and he has acknowledged the signing of said  
alley(s) they have

his petition to be her voluntary act and deed.  
their

Sign Here  Eric Siemer

Witness my hand and notarial seal on the day and date above written.



April W.   
(Notary Public)

My commission expires the 30 day of October 2013

6400 Woodworth

(INDIVIDUAL)

Acknowledgement of signature to petition for vacating and narrowing of the following part of street(s) - to wit: vacated alley request between Woodworth and Williams Street South 66th St East to 6459 Williams Street and East to 6454 Woodworth Avenue, Omaha, NE 68106

within Omaha, Nebraska

State of NE )  
Douglas County) ss.

On this 21 day of July, 2013 A.D., Two Thousand and 13

before me, a Notary Public in and for said County, personally appeared Bonnie K Allington - formerly Bonnie K. McLean

who is personally known to me to be the identical person(s) whose name(s) is affixed to the annexed petition of owners of lots and lands abutting upon said part of said street(s) in the City of Omaha, alley(s)

Nebraska for vacation of said part of said street(s) and she has acknowledged the signing of said alley(s) they have petition to be his her voluntary act and deed. their

X Bonnie K Allington Formerly  
Bonnie K McLean

Witness my hand and notarial seal on the day and date above written.

(SEAL) 

Linda L Sadofsky  
(Notary Public)

My Notarial Commission expires the 10th day of October 2014



(INDIVIDUAL)

Acknowledgement of signature to petition for vacating and narrowing of the following part of street(s) - to wit: Vacated alley request between Woolworth Ave and Williams Street - South 66th St East to 6459 Williams Street and East to 6454 Woolworth Ave, Omaha, NE  
68106

within Omaha, Nebraska

State of NE )  
Douglas County) ss.

On this 21 day of July A.D., Two Thousand and 2013

before me, a Notary Public in and for said County, personally appeared \_\_\_\_\_

Avery Schwer  
\_\_\_\_\_  
\_\_\_\_\_

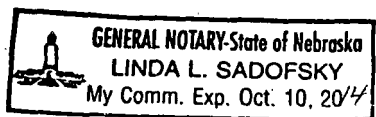
who is personally known to me to be the identical person(s) whose name(s) is affixed to the annexed are petition of owners of lots and lands abutting upon said part of said street(s) in the City of Omaha, alley(s)

Nebraska for vacation of said part of said street(s) and she has acknowledged the signing of said alley(s) they have his petition to be her voluntary act and deed. their

X Avery Schwer

Witness my hand and notarial seal on the day and date above written.

(SEAL)



Linda L. Sadofsky  
(Notary Public)

My Notarial Commission expires the 10 day of October 2014

(INDIVIDUAL)

Acknowledgement of signature to petition for vacating and narrowing of the following part of street(s) - to wit: vacated alley request between Woolworth and Williams Street - South 60th Street East to 6459 Williams Street and East to 6459 Woodward Ave, Omaha, NE 68106

within Omaha, Nebraska

State of NE )  
Douglas County) ss.

On this 21 day of July A.D., Two Thousand and 2013

before me, a Notary Public in and for said County, personally appeared \_\_\_\_\_

Avery Schwer

who is personally known to me to be the identical person(s) whose name(s) is affixed to the annexed petition of owners of lots and lands abutting upon said part of said street(s) in the City of Omaha, alley(s)


Nebraska for vacation of said part of said street(s) and she has acknowledged the signing of said alley(s) they have

his petition to be her voluntary act and deed. their

X [Signature]

Witness my hand and notarial seal on the day and date above written.

(SEAL)



[Signature]  
(Notary Public)

My Notarial Commission expires the 10th day of October 2014

(INDIVIDUAL)

Acknowledgement of signature to petition for vacating and narrowing of the following part of street(s) - to wit: vacated alley request between Woolworth Ave. and Williams St - South 66th St EAST to 6459 Williams Street and EAST to 6454 Woolworth Ave, Omaha, NE 68106

within Omaha, Nebraska

State of NE )  
Douglas County) ss.

On this 21 day of July A.D., Two Thousand and 13


before me, a Notary Public in and for said County, personally appeared Heather L. Brown

who is personally known to me to be the identical person(s) whose name(s) is affixed to the annexed are petition of owners of lots and lands abutting upon said part of said street(s) in the City of Omaha, alley(s)

Nebraska for vacation of said part of said street(s) and she has acknowledged the signing of said alley(s) they have his petition to be her voluntary act and deed. their x Heather L. Brown

Witness my hand and notarial seal on the day and date above written.

(SEAL)



Linda L. Sadofsky  
(Notary Public)

My Notarial Commission expires the 10th day of October 2014

(INDIVIDUAL)

Acknowledgement of signature to petition for vacating and narrowing of the following part of street(s) - to wit: vacated alley request between Woolworth Ave and Williams Street - South 16th St. East to 6459 Williams Street and East to 6454 Woolworth Ave, Omaha, NE 68106

within Omaha, Nebraska

State of US - NE )  
Douglas County) ss.

On this 21 day of July A.D., Two Thousand and 13

before me, a Notary Public in and for said County, personally appeared

Jennifer M. Mohan Nano

who is personally known to me to be the identical person(s) whose name(s) is affixed to the annexed petition of owners of lots and lands abutting upon said part of said street(s) in the City of Omaha, alley(s)

Nebraska for vacation of said part of said street(s) and she has acknowledged the signing of said alley(s) they have petition to be her voluntary act and deed. their X [Signature]

Witness my hand and notarial seal on the day and date above written.

(SEAL)

[Signature]  
(Notary Public)

My Notarial Commission expires the 10th day of October 2014

(INDIVIDUAL)

Acknowledgement of signature to petition for vacating and narrowing of the following part of street(s) - to wit: Vacated alley request between Woolworth Ave and Williams Street - South 66th St East to 6459 Williams Street and East to 6454 Woolworth Avenue, Omaha, NE 68106

within Omaha, Nebraska

State of NE )  
Douglas County) ss.

On this 21st day of July A.D., Two Thousand and 13

before me, a Notary Public in and for said County, personally appeared \_\_\_\_\_

Helen F. Costello


who is personally known to me to be the identical person(s) whose name(s) is affixed to the annexed petition of owners of lots and lands abutting upon said part of said street(s) in the City of Omaha, alley(s)

Nebraska for vacation of said part of said street(s) and she has acknowledged the signing of said alley(s) they have

his petition to be her voluntary act and deed. their X Helen F. Costello

Witness my hand and notarial seal on the day and date above written.

(SEAL)



Linda L. Sadofsky  
(Notary Public)

My Notarial Commission expires the 10th day of October 2014



6464 Woolworth

(INDIVIDUAL)

Acknowledgement of signature to petition for vacating and narrowing of the following part of street(s) - to wit: Uncreated alley request between Woolworth Ave. and William St - South 66th St. East to 6459 William St and East to 6454 Woolworth Ave, Omaha, NE 68106

within Omaha, Nebraska

State of NE )  
Douglas County) ss.

On this 21 day of July A.D., Two Thousand and 13

before me, a Notary Public in and for said County, personally appeared James A. Kell

who <sup>is</sup> are personally known to me to be the identical person(s) whose name(s) <sup>is</sup> are affixed to the annexed petition of owners of lots and lands abutting upon said part of said street(s) alley(s) in the City of Omaha,

Nebraska for vacation of said part of said street(s) alley(s) and she <sup>he</sup> they <sup>has</sup> have acknowledged the signing of said petition to be <sup>his</sup> their voluntary act and deed.

X [Signature]

Witness my hand and notarial seal on the day and date above written.

(SEAL) 

[Signature]  
(Notary Public)

My Notarial Commission expires the 10th day of October 2014

(INDIVIDUAL)

Acknowledgement of signature to petition for vacating and narrowing of the following part of street(s) - to wit: Uncreated alley request between Woolworth Ave. and William St - South 66th St. East to 6459 William St and East to 6454 Woolworth Ave, Omaha, NE 68106

within Omaha, Nebraska

State of NE )  
Douglas County) ss.

On this 27 day of July A.D., Two Thousand and 13

before me, a Notary Public in and for said County, personally appeared \_\_\_\_\_

Mary C. Rohan

who is personally known to me to be the identical person(s) whose name(s) is affixed to the annexed are petition of owners of lots and lands abutting upon said part of said street(s) in the City of Omaha, alley(s)

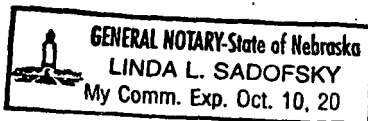
Nebraska for vacation of said part of said street(s) and she has acknowledged the signing of said alley(s) they have

his petition to be her voluntary act and deed. their

X Mary C. Rohan

Witness my hand and notarial seal on the day and date above written.

(SEAL)



Linda L. Sadofsky  
(Notary Public)

My Notarial Commission expires the 10th day of October 20 14

