

14031

NEBRASKA DOCUMENTARY
STAMP TAX
DEC 21 1970
Exempt by M.M.

CORPORATE QUITCLAIM DEED

KNOW ALL MEN BY THESE PRESENTS:


LOUP RIVER PUBLIC POWER DISTRICT, a public corporation and political subdivision of the State of Nebraska, pursuant to the provisions of an agreement of Lease-Purchase (Loup - NPPS Properties) executed on November 6, 1968, by Loup River Public Power District and Nebraska Public Power District, and in consideration of the sum of One Dollar (\$1.00), received from the Grantee, and other good and valuable consideration, does hereby quitclaim and convey unto NEBRASKA PUBLIC POWER DISTRICT, a public corporation and political subdivision of the State of Nebraska, and to its successors and assigns forever, all of its right, title and interest in and to all real property of the Loup River Public Power District situated in the following counties of the State of Nebraska: Antelope, Boyd, Brown, Burt, Butler, Cedar, Cuming, Custer, Dakota, Dawson, Dodge, Fillmore, Furnas, Gage, Hall, Hamilton, Harlan, Hitchcock, Howard, Jefferson, Kearney, Knox, Lancaster, Madison, Nuckolls, Otoe, Pawnee, Phelps, Polk, Red Willow, Richardson, Saline, Sarpy, Saunders, Seward, Sherman, Thayer, Valley, Wayne, Webster, and York, including but not limited to the real property described on attachments A-1 through A-24, inclusive, and which are attached hereto and made a part hereof by reference, together with all appurtenances to the same belonging.

TO HAVE AND TO HOLD the premises described on attachments A-1 through A-24 hereto unto Nebraska Public Power District and to its successors and assigns; and Loup River Public Power District, for itself and its successors, does hereby agree that neither it nor any person in its name and behalf shall or will hereafter claim or demand any right or title to the said premises or any part thereof, but they and everyone of them shall by these presents be excluded and forever barred, unless some part thereof shall be hereafter reacquired by Loup River Public Power District or its successors.

IN WITNESS WHEREOF, LOUP RIVER PUBLIC POWER DISTRICT has hereunto caused its corporate seal to be affixed and these presents to be signed by its duly authorized officers as of November 25, 1970.


Attest:


Secretary

LOUP RIVER PUBLIC POWER DISTRICT
By: 
President

(Corporate Seal)
STATE OF NEBRASKA) ss.
COUNTY OF PLATTE)

On this 25th day of November, 1970, before me, a Notary Public in and for said county and state, personally came the above-named CLARENCE J. WITTLER, and O. N. ALLEN, President and Secretary respectively, of Loup River Public Power District, a public corporation and political subdivision of the State of Nebraska, who are personally known to me to be the identical persons whose names are affixed to the above and acknowledge the execution of said instrument to be their voluntary act and deed and the voluntary act and deed of said corporation.

WITNESS my hand and notarial seal on the date last above written.

Notary Public



Commission Expires: 5-4-74

14031
EAST LINCOLN SUBSTATION

The following described real property located in LANCASTER COUNTY, Nebraska:

That part of the East Half of the Southeast Quarter of Section Fifteen (15), Township Ten (10) North, Range Seven (7) East, Lancaster County, Nebraska, particularly described as beginning at a point 33 feet South and 33 feet West of the Northeast corner of said East Half Southeast Quarter, and running thence West along a line parallel with and 33 feet South of the North line of said East Half Southeast Quarter, a distance of 400 feet; running thence South on a line parallel with the East line of said East Half Southeast Quarter, a distance of 400 feet; running thence East on a line parallel with the North line of said East Half Southeast Quarter, a distance of 400 feet to a point 33 feet West of the East line of said East Half Southeast Quarter; running thence North on a line 33 feet West of the East line of said East Half Southeast Quarter, a distance of 400 feet to the point of beginning.

NORTHEAST LINCOLN SUBSTATION

The following described real property located in LANCASTER COUNTY, Nebraska:

A tract of land located in the Southwest Quarter (SW $\frac{1}{4}$) of Section Twenty-two (22), Township Eleven (11) North, Range Seven (7) East in Lancaster County, Nebraska, described by metes and bounds as follows: Beginning at a point on the west line of said Section 22, said point being 404 feet south of the northwest corner of the Southwest Quarter of said Section 22; running thence south along the west line of said Section 22 a distance of 40 feet; running thence east parallel to the north line of said Southwest Quarter a distance of 533 feet; running thence north parallel to the west line of said Section 22 a distance of 40 feet, thus meeting the southeast corner of the tract of land acquired by the second party through condemnation proceedings; running thence west parallel to the north line of said Southwest Quarter and along the south line of the tract acquired by the second party through condemnation proceedings to the point of beginning.

SOUTHEAST LINCOLN SUBSTATION

The following described real property located in LANCASTER COUNTY, Nebraska:

That portion of the Southeast Quarter of Section 4, Township 9, Range 7, East of the 6th P.M., Lancaster County, Nebraska, described as beginning at a point 681.2 feet south of the Northeast corner of said Southeast Quarter on the east line of Section 4, thence south on said East Section Line a distance of 435.6 feet, thence west a distance of 300.0 feet at right angles to the previous course, thence north parallel with the East line of said Section a distance of 435.6 feet, thence 300.0 feet east at right angles to the previous course back to the point of beginning.

WEST LINCOLN SUBSTATION

The following described parcels of real property in LANCASTER COUNTY, Nebraska:

A tract of land located in Lot #22 of the NW $\frac{1}{4}$ of the SW $\frac{1}{4}$ of Section 15, Township 10 North, Range 6 East of the 6th P.M., Lancaster County, Nebraska, described as follows: Said tract of land being bounded on the west by the west line of said Section 15; on the east by the west right-of-way line of the Chicago, Burlington and Quincy Railroad; on the north by a line parallel to, and 100 feet south of the east-west centerline of said Section 15; and on the south by a line parallel to, and 120 feet south of the east-west centerline of said Section 15, containing 0.4 acres, more or less, less public highway.

A tract of land located in the SW $\frac{1}{4}$ of the NW $\frac{1}{4}$; and the NW $\frac{1}{4}$ of the SW $\frac{1}{4}$ of Section 15, Township 10 North, Range 6 East of the 6th P.M., Lancaster County, Nebraska, more fully described as follows: Being bounded on the West by the West line of Section 15; on the North and East by the West right-of-way line of the Chicago, Burlington and Quincy Railroad; on the South by a line parallel to, and 100 feet South of the East-West centerline of said Section 15, containing 11.9 acres, more or less, less public highway.

A fraction of Lot Twenty-nine (29) in the Northwest quarter of the Southwest Quarter (NW $\frac{1}{4}$ SW $\frac{1}{4}$) of Section Fifteen, Township Ten North, Range Six East (15-10N-6E) of the 6th P.M., Lancaster County, Nebraska, containing approximately 1.65 acres more particularly described as follows: Commencing on the West line of said Section 15 at a point 120 feet South of the West quarter corner of said section, running thence East on a line parallel with the center line of said section to the West right-of-way line of the Chicago, Burlington and Quincy Railroad, thence in a southeasterly direction along said railroad right-of-way to a point 200 feet due south of the east to west center line of said section, thence west on a line parallel with said centerline of said section to the west line thereof, thence north 80 feet along said west line to the point of beginning, less public highway.

TRACT NO.	GRANTOR	TL. NO. 1611 - Lincoln - Omaha	INSTRUMENT	EASEMENT DATE	RECORDED
1	14081 Patrick & Rose Donlan	NW 1/4 ex. 596 ft of W 533 ft. 22-11N-7E	Easement	1-10-56	1-11-56 Book 58, M/s Page 363
1-A	Folsom Bros. Co.	NE 1/4 22-11N-7E	Condemnation		
2	Ivan Norley estate	W 1/2 SE 1/4 15-11-7E	Condemnation		
2-A	Percy & Blanche Stabler	E 1/2 SE 1/4 15-11N-7E	Easement	3-13-56	4-12-56 Book 59, M/s Page 407
3	Francis & Pearl Finigan	W 1/2 SW 1/4 14-11N-7E	Easement	11-17-55	1-11-56 Book 58, M/s Page 371
3-A	Folsom Bros. Co.	N 1/2 14-11N-7E	Condemnation		
4	Paul & Pauline Sundeen	SE 1/4 ex. W 1/2 130 ft. of S 503 ft in 11-11-7E	Easement	3-13-56	4-2-56 Book 59, M/s Page 403
5	Allen & Leona Feather	NW corner of W 1/2 SW 1/4 12-11N-7E	Easement	12-29-55	1-11-56 Book 58, M/s Page 370
5-A	Edgar & Lilly Hipe	W 1/2 NW 1/4 12-11N-7E	Easement	3-22-56	4-12-56 Book 59, M/s Page 402
5-B	Dexter Jewett	SE 1/4 NW 1/4 12-11N-7E	Easement	12-15-55	1-11-56 Book 58, M/s Page 369
5-C & 7-A	A. W. & Edith Epp	NE 1/4 NW 1/4 & NW 1/4 NE 1/4 12-11N-7E & SE 1/4 NE 1/4 & 194.3 of NE 1/4 6-11N-8E	Easement	3-20-56	4-12-56 Book 59, M/s Page 394

TRACT NO.	GRANTOR	DESCRIPTION	INSTRUMENT	EASEMENT DATE	RECORDED
6-A	Ebba F. Warner et al	N $\frac{1}{2}$ SE $\frac{1}{4}$ 1-11N-7E	Easement	3-7-56	4-12-56 Book 59, Mts Page 401
7	Guy & Nora Stickney	E $\frac{1}{2}$ SE $\frac{1}{4}$ W $\frac{1}{2}$ SE $\frac{1}{4}$ 6-11N-8E	Easement	3-7-56	4-12-56 Book 59, Mts Page 395
7-A	See 5-C				
7-B	Alexis & Helen Spader	N $\frac{1}{2}$ NE $\frac{1}{4}$ 6-11-8E	Easement	3-7-56	4-12-56 Book 59, Mts Page 399
8	Joseph & Helen Claybaugh	NW $\frac{1}{4}$ 5-11N-8E	Easement	3-7-56	4-12-56 Book 59, Mts Page 398
9	A.H.H. & Rhoda Orley	SW $\frac{1}{4}$ & W $\frac{1}{2}$ SE $\frac{1}{4}$ 3-2-12N-8E	Easement	3-2-56	4-12-56 Book 59, Mts Page 397
9-A	Phillip & Amy Anderson	NE $\frac{1}{4}$ 3-2-12N-8E	Easement	3-1-56	4-12-56 Book 59, Mts Page 391
10	John & Cathryn Meyer	NW $\frac{1}{4}$ 3-3-12N-8E	Easement	2-29-56	4-12-56 Book 59, Mts Page 390
11	J. Emil & Nora Carlson	W $\frac{1}{2}$ SW $\frac{1}{4}$ 2-8-12N-8E	Easement	2-29-56	4-12-56 Book 59, Mts Page 389
11-A	Titus & Gladys Johnson	E $\frac{1}{2}$ SW $\frac{1}{4}$ 2-8-12N-8E	Easement	3-1-56	4-12-56 Book 59, Mts Page 387
11-B	Thomas & Maerese Trividy	SE $\frac{1}{4}$ 2-8-12N-8E	Easement	2-28-56	4-12-56 Book 59, Mts Page 386
11-C	Rose Birdsall	Pt. S $\frac{1}{2}$ NE $\frac{1}{4}$ 2-8-12N-8E	Easement	2-28-56	4-12-56 Book 59, Mts Page 385

14051

TRACT NO.	GRANTOR	DESCRIPTION	INSTRUMENT	EASEMENT DATE	RECORDED
11-D	Henry & Pauline Armstrong	N $\frac{1}{2}$ NE $\frac{1}{4}$ 28-12N-8E	Easement	3-1-56	4-12-56 Book 59, MIS Page 383
12	Berna & Clara Miskell	NW $\frac{1}{4}$ NW $\frac{1}{4}$ 27-12N-8E	Easement	3-2-56	4-12-56 Book 59, MIS Page 382
13	Laura Jeffrey	W $\frac{1}{2}$ SW $\frac{1}{4}$ 22-12N-8E	Easement	3-1-56	4-12-56 Book 59, MIS Page 381
13-A	W. H. & Grace McGill	E $\frac{1}{2}$ SW $\frac{1}{4}$ & W $\frac{1}{2}$ SE $\frac{1}{4}$ 22-12N-8E	Easement	2-23-56	4-12-56 Book 59, MIS Page 379
13-B	Gerald Barfer	NE $\frac{1}{4}$ 22-12-8	Condemnation		
14	Richard & Matilda Vinson	N $\frac{1}{2}$ NW $\frac{1}{4}$ 23-12N-8E	Easement	2-23-56	4-12-56 Book 59, MIS Page 378
15	Guliford & Ruth Darst	W $\frac{1}{2}$ SW $\frac{1}{4}$ 14-12N-8E	Easement	4-11-56	4-24-56 Book 59, MIS Page 515
15-A	Phebe & Jesse Vinson	W 60 Ac. of E $\frac{1}{2}$ SW $\frac{1}{4}$ 14-12N-8E	Easement	2-23-56	4-12-56 Book 59, MIS Page 377
15-B	Richard & Matilda Vinson	E 20 Ac. of E $\frac{1}{2}$ SW $\frac{1}{4}$ 14-12N-8E	Easement	2-23-56	4-12-56 Book 59, MIS Page 375
15-C	Wilma Fulk	E $\frac{1}{2}$ 14-12-8	Condemnation		
16 & 17	Polsom Bros.	NW $\frac{1}{4}$ 13 & SW $\frac{1}{4}$ 12-8E	Condemnation		
17-A	J. B. & Edna Parke	W $\frac{1}{2}$ E $\frac{1}{2}$ 12N-8E	Easement	1-10-56	4-12-56 Book 59, MIS Page 374

14031

<u>TRACT NO.</u>	<u>GRANTOR</u>	<u>DESCRIPTION</u>	<u>INSTRUMENT</u>	<u>EASEMENT DATE</u>	<u>RECORDED</u>
17-B	Myrtle Stewart	E $\frac{1}{2}$ NE $\frac{1}{4}$ 12-12N-8E	Easement	2-13-56	4-12-56 Book 59, P. 15 Page 373

72:1181

TRACT NO.	GRANTOR	DESCRIPTION	INSTRUMENT	EASEMENT DATE	RECORDED
16	A. C. Anderson	NW 1/4 4-12N-7E	Easement	7-8-54	8-18-54 Book 52, M/s Page 554
16-A	Norris Johnson Conservator for Oscar Johnson	NE 1/4 4-12N-7E	Easement	7-7-54	8-18-54 Book 52, M/s Page 551
16-B	Wm. Walter	SE 1/4 4-12N-7E	Easement	7-28-54	8-18-54 Book 52, M/s Page 541
17	George & Frances Turdy	W 1/2 NE 1/4 9-12N-7E	Easement	7-1-54	8-18-54 Book 52, M/s Page 549
17-A	Martin & Jennie Johnson	SE 1/4 9-12N-7E	Easement	7-1-54	8-18-54 Book 52, M/s Page 539
18	Richard & Volborg Hanson	W 1/2 NE 1/4 16-12N-7E	Easement	7-1-54	8-18-54 Book 52, M/s Page 538
18-A	Albert & Olga Olson	N 1/2 SE 1/4 16-12N-7E	Easement	7-1-54	8-18-54 Book 52, M/s Page 546
18-B	Eldora & Wesley Johnson et al	SW 1/4 SE 1/4 16-12N-7E	Easement	7-21-54	8-18-54 Book 52, M/s Page 537
19	David & Orrie Johnson	W 1/2 NE 1/4 21-13N-7E	Easement	7-7-54	8-18-54 Book 52, M/s Page 555
19-A	Johannes & Dorothy Hansen	N 1/2 SE 1/4 21-13N-7E	Easement	7-8-54	8-18-54 Book 52, M/s Page 553

TRACT NO.	GRANTOR	DESCRIPTION	INSTRUMENT	EASEMENT DATE	RECORDED
19-B 14091	Matilda Lotza	S $\frac{1}{2}$ SE $\frac{1}{4}$ 21-12N-7E	Easement	7-30-54	8-18-54 Book 52, M $\frac{1}{2}$ Page 550
20	Evert & Vera Swanson	W $\frac{1}{2}$ NE $\frac{1}{4}$ 28-12N-7E	Easement	7-21-54	8-18-54 Book 52, M $\frac{1}{2}$ Page 547
20-A	Effie & J. A. Peterson	SE $\frac{1}{4}$ 28-12N-7E	Easement	7-7-54	8-18-54 Book 52, M $\frac{1}{2}$ Page 543
21	George & Marion Eager	E $\frac{1}{2}$ 33-12N-7E	Easement	7-14-54	8-18-54 Book 52, M $\frac{1}{2}$ Page 544
22	Fraue Root McCerty	NE $\frac{1}{4}$ 4-11-7E	Easement	7-23-54	8-18-54 Book 52, M $\frac{1}{2}$ Page 542
22-A	Helen & Walter Anderson	SE $\frac{1}{4}$ 4-11N-7E	Easement	9-1-54	9-15-54 Book 53, M $\frac{1}{2}$ Page 47
23	J. J. Retchauge	NE $\frac{1}{4}$ & N $\frac{1}{2}$ SE $\frac{1}{4}$ 3-11-7E	Condemnation		
23-A	George Billing	S $\frac{1}{2}$ SE $\frac{1}{4}$ 9-11-7E	Condemnation		
24	Edith Meyer	NE $\frac{1}{4}$ 16-11N-7E	Condemnation		
24-A	Alice & Elizabeth Dee	SE $\frac{1}{4}$ 16-11N-7E	Condemnation		
25	Floyd & Bertha Burcham	W $\frac{1}{2}$ NE $\frac{1}{4}$ & E $\frac{1}{2}$ NW $\frac{1}{4}$ 21-11N-7E	Easement	12-23-54	12-23-54 Book 54, M $\frac{1}{2}$ Page 63
25-A	Patrick Donlan	E $\frac{1}{2}$ NE $\frac{1}{4}$ 21-11N-7E	Condemnation		

TRACT NO.	GRANTOR	TL. NO. 1157 - Lincoln to Omaha	DESCRIPTION	INSTRUMENT	EASEMENT DATE	RECORDED
2	LANGASTER COUNTY John T. Swale		lots 9, 10, 11, 12, 13 Bk. 29 15-10-7E	Easement	4-26-39	4-27-39 Book 323, Need Page 392
3	Don L. Love		lot 7 NW 1/4 15-10-6E & SW 1/4 & S 1/2 SW 1/4 10-10-6	Easement	3-14-39	3-16-39 Book 18, Mts Page 637
4	Conrad Klaus		N 1/2 SW 1/4 10-10-6E	Easement	3-9-39	3-14-39 Book 18, Mts Page 625
5	Charles J. Ross		lots 7, 9, 10 NE 1/4 10-10-6E	Easement	3-9-39	3-15-39 Book 18, Mts Page 626
7	Rosina McGee		lots 3, 4 NE 1/4 10-10-6E	Easement	3-7-39	3-10-39 Book 18, Mts Page 608
8	George L. Towne et al.		N 1/2 NE 1/4 10-10-6E	Condemnation	3-16-39	5-15-39
10	L. G. Oberlies		pt. SW 1/4 & S 1/2 SW 1/4 2-10-6E	Condemnation	4-26-39	Book 19M, pg 6 5-20-39
11	Margaretta Conley		lots 13-15 SW 1/4 2-10-6E	Easement	3-10-39	Book 19M, pg 8
13	George C. Umberger		E 1/2 NW 1/4 2-10-6E	Easement	3-11-39	3-17-39 Book 18, Mts Page 638
15	E. F. Helms et al		lots 7-15 Grove Park 2-10-6E	Condemnation	4-26-39	3-15-39 Book 18, Mts Page 628
16	Mary E. Zimmer et al.		lots 13-14 Grove Park 2-10-6E	Easement	3-24-39	5-20-39 Book 19, Mts Page 86
17	Emil W. Aura		lots 8-9-10 NE 1/4 2-10-6E	Easement	3-8-39	5-3-39 Book 19, Mts Page 30

TRACT NO.	GRANTOR	DESCRIPTION	INSTRUMENT	EASEMENT DATE	RECORDED
18	John R. Pacal	Lot 4, Bk 3 SE 1/4 35-11-6E	Easement	3-7-39	3-10-39 Book 18, M18 Page 607
19	K. H. Stohl et al	Lot 3-4 Garden Valley 35-11-6E	Condemnation	4-26-39	5-20-39 Book 18, M18 Page 614
20	George L. Rotofson	Lots 1-4 Bk. 1 SE 1/4 35-11-6E	Easement	3-7-39	3-10-39 Book 18, M18 Page 614
21	Chas. Goeppinger Est.	SW 1/4 NW 1/4 & NW 1/4 SW 1/4 36-11-6E	Condemnation	4-26-39	5-20-39 Book 19M, pg 8
22 & 25	Thomas Lee Jr.	NE 1/4 NW 1/4 & NE 1/4 36-11-6E, 25-11-6E	Easement	3-11-39	3-15-39 Book 18, M18 Page 633
23	Katherine Spiedel et al	SW 1/4 25-11-6E	Easement	3-9-39	3-15-39 Book 18, M18 Page 629
24	Elizabeth Everett	SE 1/4 25-11-6E	Easement	3-9-39	3-15-39 Book 18, M18 Page 626
26	Charles N. Goslin	NW 1/4 NW 1/4 30-11-7E	Easement	3-8-39	3-10-39 Book 18, M18 Page 612
27	Arbor Lake Club	NW 1/4 SW 1/4 19-11-7E	Condemnation	3-24-39	5-15-39 Book 19, M18 Page 54
28	Alfred Suberland	E 1/2 SW 1/4 19-11-7E	Condemnation	4-2-6-39	5-20-39 Book 19, M18 Page 91
29	Peter Kreiner	NW 1/4 19-11-7E	Easement	3-8-39	3-10-39 Book 18, M18 Page 611

TRACT NO.	GRANTOR	DESCRIPTION	INSTRUMENT	EASEMENT DATE	RECORDED
30 11091	George Kreiner	NE 1/4 19-11-7E	Easement	3-9-39	3-15-39 Book 18, M/s Page 627
31	Elizabeth Everett	SW 1/4 NW 1/4 20-11-7E	Easement	3-10-39	3-15-39 Book 18, M/s Page 630
32	William A. Parrott	SE 1/4 NW 1/4 20-11-7E	Easement	3-10-39	3-15-39 Book 18, M/s Page 631
33	Clara E. Nelson	SW 1/4 NE 1/4 20-11-7E	Easement	3-7-39	3-10-39 Book 18, M/s Page 612
34	Mary Parrott	SE 1/4 NE 1/4 20-11-7E	Easement	3-10-39	3-15-39 Book 18, M/s Page 630
35	William A. Parrott	W 1/4 NW 1/4 21-11-7E	Easement	3-21-39	3-23-39 Book 18, M/s Page 643
36	W. T. Good Ice Co.	E 1/4 NW 1/4 NE 1/4 21-11-7E	Easement	3-8-39	3-10-39 Book 18, M/s Page 610
37	Patrick Donlan	E 1/4 NE 1/4 21-11-7E S 1/4 NW 1/4 22-11-7E	Condemnation Condemnation	3-10-39 3-10-39	5-15-39 Book 19, M/s Page 66, 75
38	Ralston Bros. Co.	NE 1/4 22-11-7E	Condemnation	3-15-39	5-15-39 Book 19, M/s Page 57
39	William Bulling	NW 1/4 23-11-7E	Condemnation	3-7-39	5-15-39 Book 19, M/s Page 56
40	George E. Moore	NE 1/4 23-11-7E	Easement	3-14-39	3-10-39 Book 18, M/s Page 609
41	William Rockenbach	S 1/4 NW 1/4 24-11-7E	Easement	3-10-39	3-16-39 Book 18, M/s Page 634

TRACT NO.	GRANTOR	DESCRIPTION	INSTRUMENT	EASEMENT DATE	RECORDED
43	William Nikolaus et al	S½ NE¼ 24-11-7E	Condemnation	4-11-39	4-24-39 Book 19, M/s Page 10
44	Franc E. Peterson	W½ NE¼ 19-11-8E	Easement	3-10-39	3-15-39 Book 18, M/s Page 632
45	Atkinson, Ins. Co.	E½ NE¼ 19-11-8E	Easement	3-9-39	3-10-39 Book 18, M/s Page 608
46	Geo. E. Hager	NW¼ 20-11-8E	Condemnation	3-10-39	5-15-39 Book 19, M/s Page 53
48	Michael Shea, Est.	NE¼ 20-11-8E	Condemnation	4-28-39	5-20-39 Book 19, M/s Page 107
49	August Bengston	NW¼ 21-11-8E	Condemnation	3-18-39	5-15-39 Book 19, M/s Page 70
50	Nae Todd	S½ NE¼ 21-11-8E	Easement	3-28-39	4-19-39 Book 19, M/s Page 1
51	Jay Willey	W½ NW¼ 22-11-8E	Easement	3-22-39	3-24-39 Book 18, M/s Page 651
52	Edward J. Walt	E½ NW¼ 22-11-8E	Easement	2-21-39	3-23-39 Book 18, M/s Page 644
53	Daniel Mann	SW¼ NE¼ 22-11-8W	Condemnation	3-11-39	5-15-39 Book 19, M/s Page 73
54	Carrie C. Mann	SE¼ NE¼ 22-11-8W	Condemnation	3-11-39	5-15-39 Book 19, M/s Page 71
55	John Olson Est.	NW¼ 23-11-8E	Condemnation	4-26-39	5-20-39 Book 19, M/s Page 109

<u>TRACT NO.</u>	<u>GRANTOR</u>	<u>DESCRIPTION</u>	<u>INSTRUMENT</u>	<u>EASEMENT DATE</u>	<u>RECORDED</u>
56	Edward T. Coooley	NE 1/4 23-11-8E	Condemnation	4-26-39	5-20-39 Book 19, MS Page 111
57	Mutual Benefit Life Ins. Co.	SW 1/4 & SW 1/4 NE 1/4 24-11-8E	Condemnation	3-11-39	5-15-39 Book 19 Page 68
58	Frank Hoffman et al	SE 1/4 NW 1/4 24-11-8E	Easement	4-19-39	4-21-39 Book 19, MS Page 5

Tr. No. 1186-1187-1189 (Lincoln Ring Bus)

TRACT NO.	GRANTOR	DESCRIPTION	INSTRUMENT	EASEMENT DATE	RECORDED
1	L. May York	Lot 8 11 & 13 14-10N-7E	Easement	1-30-56	4-24-56 Book 59, MS Page 499
2	Orville Block	Pt. SW $\frac{1}{4}$ SW $\frac{1}{4}$ 11-10N-7E	Condemnation		
2-A	Mabel Jacoby	Pt. SW $\frac{1}{4}$ SW $\frac{1}{4}$ 11-10N-7E	Condemnation		
2-B & 3	Board of Regents U. of N	W $\frac{1}{2}$ NW $\frac{1}{4}$ 11-10N-7E & SW $\frac{1}{4}$ 2-10N-7E	Easement	2-29-56	4-24-56 Book 159, MS Page 500
3-A	Fred & Lorraine Retzlaff	W $\frac{1}{2}$ NW $\frac{1}{4}$ 2-10N-7E	Easement	1-1-56	4-24-56 Book 59, MS Page 503
4	H. R. Haynie (Lincoln Hospital Association)	SW $\frac{1}{4}$ SW $\frac{1}{4}$ 35-11N-7E	Easement	3-5-56	4-24-56 Book 59, MS Page 504
5	Allan & Gladys Emslinger	Lot 4, SE $\frac{1}{4}$ 34-11N-7E	Easement	1-18-56	4-24-56 Book 59, MS Page 505
5-A	Lincoln Hospital Assn.	Lot 5 SE $\frac{1}{4}$ 34-11N-7E	Easement	3-5-56	4-24-56 Book 59, MS Page 507
5-B	M & J Realty Corp	Lot 9 NE $\frac{1}{4}$ 34-11N-7E	Condemnation		
5-C	Sanitary Dist. No. 1	Lot 7 NE $\frac{1}{4}$ 34-11N-7E	Easement	1-6-56	1-11-56 Book 58, MS Page 397
5-D	Walter & Crystal Patterson	SE $\frac{1}{4}$ 34-11-7E	Easement	2-15-56	4-24-56 Book 59, MS Page 508
6	Blanche Harling	Lot 4 & W $\frac{1}{2}$ SE $\frac{1}{4}$ 27- 11N-7E	Easement	2-9-56	4-24-56 Book 59, MS Page 509

131
M

TRACT NO.	GRANTOR	DESCRIPTION	INSTRUMENT	EASEMENT DATE	RECORDED
6-B	Ray & Margaret Wolfe	N $\frac{1}{2}$ NW $\frac{1}{4}$ & Lot 14 NW $\frac{1}{4}$ 27-11N-7E	Easement	1-31-56	4-24-56 Book 59, MIS Page 512
6-A	Martin Robertson	Lot 15 NE $\frac{1}{4}$ 27-11N-7E	Easement	2-10-56	4-24-56 Book 59, MIS Page 511
7	Meta & Joseph Gish	S $\frac{1}{2}$ SW $\frac{1}{4}$ 22-11N-7E	Easement	2-11-56	4-24-56 Book 59, MIS Page 513
TL. NO. 1187					
1	Floyd L. Huenergarde	SW $\frac{1}{4}$ 3-9N-7E	Condemnation		
1-A	Dufleau Company	M $\frac{1}{2}$ NW $\frac{1}{4}$ 3-9N-7E	Condemnation		
1-B	Herman F. Behrens	E $\frac{1}{2}$ NW $\frac{1}{4}$ 3-9N-7E	Condemnation		
1-C	Vladimir Klein	NE $\frac{1}{4}$ 3-9N-7E	Condemnation		
2	Mary Johnson	S $\frac{1}{2}$ SE $\frac{1}{4}$ 34-10N-7E	Condemnation		
2-A	R. W. Devge	NE $\frac{1}{4}$ SE $\frac{1}{4}$ 34-10N-7E	Condemnation		
3	Mat & Iva Loibi	NW $\frac{1}{4}$ SW $\frac{1}{4}$ 35-10N-7E	Condemnation		
3-A	John & Anna Artes	NW $\frac{1}{4}$ 35-10N-7E	Condemnation		
4	Ralph & Anna Leavitt	E $\frac{1}{2}$ W $\frac{1}{2}$ 26-10N-7E	Condemnation		
5	George Snider	SW $\frac{1}{4}$ 23-10N-7E	Condemnation		
5-A	John & Gertrude Jensen	S $\frac{1}{2}$ NW $\frac{1}{4}$ 23-10N-7E	Easement	12-30-55	1-11-56 Book 58, MIS Page 377
5-B	Alice Peglar	N $\frac{1}{2}$ NW $\frac{1}{4}$ 23-10N-7E	Condemnation		
5-C	Florence O'Shea	SE $\frac{1}{4}$ 23-10N-7E	Condemnation		

TRACT NO.	GRANTOR	DESCRIPTION	INSTRUMENT	EASEMENT DATE	RECORDED
6	11031 William F. Mara	W $\frac{1}{2}$ SW $\frac{1}{4}$ & SE $\frac{1}{4}$ SW $\frac{1}{4}$ 14-10N-7E	Condemnation		
8-A	Phillip & Dorothy Southwick	S $\frac{1}{2}$ NW $\frac{1}{4}$ 7-9N-7E	Easement	5-21-56	5-31-56 Book 60, Mts Page 205
8-B	Edward O'Shea	Pt. E $\frac{1}{2}$ 7-9N-7E 1 $\frac{1}{2}$ S. & W. of C&O RR SW $\frac{1}{4}$ NW $\frac{1}{4}$ 8-9N-7E	Easement	5-17-56	5-31-56 Book 60, Mts Page 207
9-D	Henry & Emma Wiltmann	Pt. E $\frac{1}{2}$ SE $\frac{1}{4}$ PT SE $\frac{1}{4}$ 8-9N-7E	Easement	5-26-56	5-31-56 Book 60, Mts Page 201
9-E	Frank Kolder	Pt. E $\frac{1}{2}$ SE $\frac{1}{4}$ 8-9N-7E	Condemnation		
10	William McDonald	S $\frac{1}{2}$ NW $\frac{1}{4}$ & N $\frac{1}{2}$ NW $\frac{1}{4}$ SW $\frac{1}{4}$ 9-9N-7E	Condemnation		
10-A	Robert Youngman	NW $\frac{1}{4}$ NW $\frac{1}{4}$ 9-9N-7E	Condemnation		
10-B & 11	Ray Olson	Lot 1 & Lot 2 NW $\frac{1}{4}$ NE $\frac{1}{4}$ 9-9N-7E	Condemnation		
TL. NO. 1189					
2	William & Ruth Yakei	Pt. NE $\frac{1}{4}$ NE $\frac{1}{4}$ & NW $\frac{1}{4}$ NW $\frac{1}{4}$ 27-10N-6E	Warranty Deed	2-28-56	3-1-56 Book 545, Page 121
2-A	Union Land Co.	E $\frac{1}{2}$ NE $\frac{1}{4}$ NE $\frac{1}{4}$ 27-10N-6E	Easement	3-13-56	4-24-56 Book 547, Deed Page 597
2-B	Paul White	Lots 14 & 15 27-10-6	Easement	12-13-55	1-11-56 Book 58, Mts Page 381
2-E	Jane Gonzalez	SE $\frac{1}{4}$ NE $\frac{1}{4}$ 27-10N-6E	Easement	1-6-56	1-11-56 Book 58, Mts Page 367

TRACT NO.	GRANTOR	DESCRIPTION	INSTRUMENT	EASEMENT DATE	RECORDED
2-C	14031 Sanitary Dist No. 1	Lot 16 blk 2, Lots 15, 16, 17, 18, 19 & W & 20 in blk 3, Lots 45, 46, 47, 48, 49, 50 SE & NE & 27-10-6	Easement	3-8-56	1-11-56 Book 58, MS Page 395
2-F	City of Lincoln	SE & NE & 27-10-6	Easement	1-16-56	4-24-56 Book 59, MS Page 523
2-N	Phillip & Martha Kold	NE & SE & 27-10-6	Easement	3-1-56	3-22-56 Book 59, MS Page 213
2-O	Morris & Mary Bowers	Lots 23 & 24 NE & SE & 27-10-6	Easement	12-29-55	1-11-56 Book 58, MS Page 373
2-Q	Harry & Garrie White	SE & SE & 27-10N-6E	Easement	12-6-55	1-11-56 Book 58, MS Page 379
3-A	Thille & George Woods	Lots 13, 14, 21, 22 & 23 Lots 11, 12, 13, 14, 28, 29, 30 & 31 All South Side Addition	Easement	1-25-56	4-24-56 Book 59, MS Page 519
3-B	Henrietta Frazier	Lots 9, 10, 11, 29, 30, 31 NE & NE & 34-10-6	Easement	3-22-56	4-24-56 Book 29, MS Page 522
3-C	Asa & Jennie Stewart	Et. SE & NE & 34-10N-6E	Condemnation		
4	City of Lincoln	Lots 52 & 71 W & 35-10N-6E	Easement	12-12-55	1-11-56 Book 58, MS Page 378
4-A	Ed Barry	Pt. Lot 39 SW & SW & 35-10 6E	Easement	12-15-55	1-11-56 Book 58, MS Page 382

TRACT NO.	GRANTOR	DESCRIPTION	INSTRUMENT	EASEMENT DATE	RECORDED
5	Grant & Louise Ackerman	lots 5, 34, 67, 68 NW 1/4 2-9N-6E	Easement	12-20-55	1-11-56 Book 58, MS Page 374
5-B	Marie Arrigo et al	lots 54 & 56 SW 1/4 2-9N-6E	Easement	1-24-56	4-24-56 Book 59, MS Page 516
5-C	Guy & Colilla Orcutt	lot 12 SW 1/4 SW 1/4 2-9N-6E	Easement	12-20-55	1-11-56 Book 58, MS Page 383
6	Robert & Barbara Ross	Pt. lot 17 NW 1/4 14-9N-6E	Easement	12-20-55	1-11-56 Book 58, MS Page 375
6-A	Board of Control	W 1/2 NW 1/4 & NE 1/4 NW 1/4 11-9-6E	Easement	5-25-56	4-24-56 Book 59, MS Page 521
7	John & Edward McLaughlin	NW 1/4 21-9N-6E	Condemnation		
7-A	Jay & Nellie Kelly	NE 1/4 12-9N-6E	Easement	5-17-56	5-31-56 Book 60, MS Page 203

14031

7109

LANCASTER COUNTY

24	Steve J. Smith	SE 1/4 33-7N-5E	Condemnation		4-15-53 Book 48, MS Page 43
24-A	Mamie Smith	NE 1/4 33-7N-5E	Condemnation		
25	Stanley & Dorothy Rejcha	SE 1/4 28-7N-5E	Easement	2-5-53	4-15-53 Book 48, MS Page 43
25-A	Edward & Helen Svancara	NE 1/4 28-7N-5E	Easement	2-26-53	4-15-53 Book 48, MS Page 45
26	Mamie Smith	SE 1/4 21-7N-5E	Condemnation		
26-A	Adolph & Abbie Trousil	NE 1/4 21-7N-5E	Easement	2-10-53	4-15-53 Book 48, MS Page 47
27	Eman & Ida Pospisil	SW 1/4 16-7N-3E	Easement	2- -53	4-15-53 Book 48, MS Page 49
27-A	Harry & Esther Smith	W 33 1/2, S100, SW 1/4 16-7N-5E	Easement	2-5-53	4-15-53 Book 48, MS Page 51
27-B	Eman & Ida Pospisil	W33 1/2, N100, SW 1/4 16-7N-5E	Easement	2-5-53	4-15-53 Book 48, MS Page 53

TRACT NO.	GRANTOR	DESCRIPTION	INSTRUMENT	EASEMENT DATE	RECORDED
140 2-B	LANCASTER COUNTY Lloyd & Lisa Zimmerman	E½ NW¼ 30-7N-6E	Condemnation		
3-B	Dale Severin	NW¼ 29-7N-6E	Condemnation		
4-A	Loren Schwabinger	N½ SW¼ & SE¼ SW¼ 28-7N-6E	Condemnation		
4-B & 3-C	Delton C. Wells et al	S½ NW¼ 28-7N-6E & S½ NE¼ 29-7N-6E	Easement	2-26-64	9-4-64; Book 98, M1s Page 299
4-C	John & Selma Tobaben	NE¼ 28-7N-6E	Easement	1-22-64	6-26-64 Book 97, M1s Page 243
4-D	Fred Block	W½ SW¼ E½ SW¼ 28-7N-6E	Condemnation		
5-A	Eldon W. Kiffin et al	N½ SW¼ 25-7N-6E	Easement	3-2-64	8-25-64 Book 98, M1s Page 201
5-B	Emma Hickman	S½ NW¼ 27-7N-6E	Condemnation		
5-C	Elizabeth Cramer	S½ NE¼ 27-7N-6E	Easement	2-27-64	9-21-65 Book 102, M1s Page 375
6-B	Elizabeth Cramer	NW¼ 26-7N-6E	Condemnation		
6-C	Glen & Viola Boesinger	W½ NE¼ 26-7N-6E	Condemnation		
6-E	Adolph & Iena Behrends	E½ NE¼ 26-7N-6E	Condemnation		
7-A	J. Kenneth & Marie Cloug	SW¼ 25-7N-6E	Condemnation		
7-B, C, D	Leo & Rose Clave	NW¼ NE¼ SE¼ 25-7N-6E	Condemnation		
8-A	Oscar Flene	SW¼ N½ SE¼ SE¼ NW¼ 30-7N-7E	Condemnation		
9-A	Ralph & Dorothy Huls	W½ SW¼ 29-7N-7E	Easement	1-22-64	6-26-64 Book 97, M1s Page 245

TRACT NO.	GRANTOR	DESCRIPTION	INSTRUMENT	EASEMENT DATE	RECORDED
9-B	Fred & Matie Paschold	N $\frac{1}{2}$ 29-7N-7E	Easement	2-26-64	9-21-65 Book 102, MS Page 379
9-C	Fred & Emma Hansel	E $\frac{1}{2}$ SW $\frac{1}{4}$ 29-7N-7E	Easement	1-7-64	9-21-65 Book 102, MS Page 377
9-D	Maurice & Adrianna Vandergrind	SE $\frac{1}{4}$ 29-7N-7E	Easement	1-7-64	6-26-64 Book 97, MS Page 247
10-A	Bertha Ohariton	NW $\frac{1}{4}$ SW $\frac{1}{4}$ 28-7N-7E	Easement	2-5-64	6-26-64 Book 97, MS Page 249
10-B	Fred & Mattie Paschold	NW $\frac{1}{4}$ 28-7N-7E	Easement	2-26-64	9-21-65 Book 102, MS Page 381
10-C	Wm. McKinley Dietz	SW $\frac{1}{4}$ NE $\frac{1}{4}$ 28-7N-7E	Easement	2-20-64	8-25-64 Book 98, MS Page 183
10-D	Wm. Mc Kinley Dietz	E $\frac{1}{2}$ SW $\frac{1}{4}$ 28-7N-7E	Easement	2-6-64	6-26-64 Book 97, MS Page 253
10-E	Alma Teselle	Lot 3 SE $\frac{1}{4}$ 28-7N-7E	Easement	2-25-64	9-21-65 Book 102, MS Page 383
10-G	Fred & Edna Joosten	E $\frac{1}{2}$ NE $\frac{1}{4}$ 28-7N-7E	Easement	2-22-64	8-25-64 Book 98, MS Page 183
11-A & 10-F	Wm. McKinley Dietz	Lot 2 SW $\frac{1}{4}$ 27-7N-7E & Lot 4 SE $\frac{1}{4}$ & Lot 1 SE $\frac{1}{4}$ 28-7N-7E	Easement	2-6-64	6-26-64 Book 97, MS Page 251
11-B	Theodore & Luzelita Te Kolste	NW $\frac{1}{4}$ 27-7N-7E	Easement	2-20-64	8-25-64 Book 98, MS Page 177
11-C	Ronald & Ardith Te Kolste	S $\frac{1}{2}$ NE $\frac{1}{4}$ 27-7N-7E	Easement	2-20-64	8-25-64 Book 98, MS

TRACT NO.	GRANTOR	DESCRIPTION	INSTRUMENT	EASEMENT DATE	RECORDED
11-D 14031	Fred & Mattie Paschold	Lot 1 SW 1/4 E 1/2 SW 1/4 NW 1/4 SE 1/4 27-7N-7E	Easement	2-4-64	6-26-64 Book 97, M18 Page 255
11-E	Theodore & Ruth Kraatz	NE 1/4 NE 1/4 27-7N-7E	Easement	1-24-64	6-26-64 Book 97, M18 Page 257
12-A	Henry & Bertha Te Koiste	SW 1/4 26-7N-7E & S 1/2 NW 1/4 26-7N-7E	Easement	1-7-64	6-26-64 Book 97, M18 Page 259
12-B	Marian F. Tremain exec. Est. Inez Stapleton	S 1/2 NE 1/4 E 1/2 SE 1/4 26-7N-7E	Easement	3-31-64	6-26-64 Book 97, M18 Page 261
12-C	Edna Moothart	W 1/2 SE 1/4 25-7N-7E	Easement	2-7-64	6-26-64 Book 97, M18 Page 263
13-A	Ivan & Elizabeth Vandervege	W 1/2 SW 1/4 25-7N-7E	Easement	1-7-64	6-26-64 Book 11, M18 Page 265
13-B	George & Daisy Weber	NW 1/4 25-7N-7E	Easement	2-19-64	8-25-64 Book 98, M18 Page 175
13-C	Jennie Te Seile	E 1/2 SW 1/4 W 1/2 SE 1/4 25-7N-7E	Easement	1-8-64	6-26-64 Book 97, M18 Page 267
13-D	Robert & Evelyn Anderson	E 1/2 SE 1/4 25-7N-7E	Easement	2-13-64	6-26-64 Book 97, M18 Page 269
14-A	Lorna Ten Hulzen	E 1/2 SW 1/4 30-7N-8E	Easement	1-30-64	6-26-64 Book 97, M18 Page 279
14-B	Clarence & Mary Ten Hulzen	SE 1/4 NW 1/4 SW 1/4 NE 1/4 E 1/2 NE 1/4 30-7N-8E	Easement	2-17-64	8-25-64 Book 98, M18 Page 187

TRACT NO.	GRANTOR	DESCRIPTION	INSTRUMENT	EASEMENT DATE	RECORDED
14-C 14031	Jane De Boer	SE ¼ 30-7N-8E	Easement	2-13-64	6-26-64 Book 97, Ms Page 277
15-A	Harold & Mabel Walvoord	NW ¼ Lot 1 SW ¼ 29-6N-8E	Easement	1-8-64	6-26-64 Book 97, Ms Page 281
15-B	Wilbur & Lucille Obbrink	NE ¼ N ½ SE ¼ 29-7N-8E	Easement	1-24-64	6-26-64 Book 97, Ms Page 275
16-A	Hanna Vandergriend	W ½ SW ¼ 28-7N-8E	Easement	2-13-64	6-26-64 Book 97, Ms Page 279
16-C	Edward & Lucille Kroese	Lot 2 NE ¼ 28-7N-8E	Easement	2-20-64	8-21-65 Book 102, M Page 385
16-B	Wm. & Angelina Doeschot	NW ¼ 28-7N-8E	Easement	2-19-64	8-25-64 Book 98, Ms Page 181
16-E	Louva B. Childester	E ½ SW ¼ N ½ SE ¼ 28-7N-8E	Easement	1-8-64	6-26-64 Book 97, Ms Page 271
16-D	Henry J. Hietbrink	E ½ NE ¼ Lot 1 of NE ¼ 28-7N-8E	Easement	5-20-64	9-30-65 Book 102, M1 Page 419
17-A	Garret & Lucy Boevink	Lot 5 NW ¼, Lot 3 SW ¼ 27-7N-8E	Easement	1-8-64	6-26-64 Book 97, Ms Page 283
17-E	Lubertus Kroese	SE ¼ 27-7N-8E	Easement	1-24-64	6-26-64 Book 97, Ms Page 287
17-AA	Arthur & Leona Vanderveek	Lot 3 SW ¼ 27-7N-8E	Easement	2-22-64	6-26-64 Book 97, Ms Page 285

<u>TRACT NO.</u>	<u>GRANTOR</u>	<u>DESCRIPTION</u>	<u>INSTRUMENT</u>	<u>EASEMENT DATE</u>	<u>RECORDED</u>
18-A	Elmer & Helen Hietbrink	SW 1/4 26-7N-8E	Easement	1-29-64	6-26-64 Book 97, M/s Page 291
18-C	Carl & Janet Fischer	SW 1/4 SE 1/4 NE 1/4 25-7N-8E	Easement	1-6-63	6-26-64 Book 97, M/s Page 289
19-A	Arnold & Hazel Fischer	SW 1/4 25-7N-8E	Easement	1-22-64	6-26-64 Book 97, M/s Page 293
19-D	Lavern & Margery Nieveen	SE 1/4 25-7N-8E	Easement	1-2-64	6-26-64 Book 97, M/s Page 295

Re-route Tl. No. 1153 - Columbus to Lincoln

LANCASTER COUNTY

14031

TRACT NO.	GRANTOR	DESCRIPTION	INSTRUMENT	EASEMENT DATE	RECORDED
1	Marvin & Ida Hornby	N½ SE¼ 13-10N-5E	Easement	1-12-43	7-8-43 Book 23, M18 Page 444
2	A. H. Becker	S½ SE¼ 13 10N-5E	Easement	12-1-42	7-8-43 Book 23, M18 Page 451
3	P. James Cosgrave	SW¼ 18-10N-6E	Easement	11-20-42	7-8-43 Book 23, M18 Page 450
4	Arthur & Alvina Deinert	NW¼ 19-10N-6E	Easement	11-20-42	7-8-43 Book 23, M18 Page 449
5	James P. Mahoney	NE¼ 19-10-6E	Easement	12-2-42	7-8-43 Book 23, M18 Page 446
6	Jesse & Louise Trumble	NW¼ 20-10N-6E	Easement	12-3-42	7-8-43 Book 23, M18 Page 445
7	Lida & Rosalie Shafer	SW¼ 17-10N-6E	Easement	12-7-42	7-8-43 Book 23, M18 Page 432
8	Joe & Elvira Zvattvoechl	SE¼ 17-10N-6E (pt)	Easement	12-2-42	7-8-43 Book 23, M18 Page 433
9	Sam Garrige	SE¼ 17-10N-6E (pt)	Easement	11-16-42	7-8-43 Book 23, M18 Page 436
10	Josephine & Rosie Arrigo	Pt. SE¼ 17-10N-6E	Easement	11-16-42	7-8-43 Book 23, M18 Page 434
11	Antonio & Katherine Delisi	Pt. NW¼ SW¼ 16-10N-6E	Easement	11-16-42	7-8-43 Book 23, M18 Page 437

TRACT NO.	GRANTOR	DESCRIPTION	INSTRUMENT	EASEMENT DATE	RECORDED
12	Otto & Zoa Slade	Pt NEP 19-10N-0E	Easement	11-20-42	7-8-43 Book 23, M8 Page 438
13	Henry & Alcie Harzenbuckler	NE 13-10N-5E	Easement	11-20-42	7-8-43 Book 23, M8 Page 440

14031

Pl. No. 1153

TRACT NO.

GRANTOR

LANCASTER COUNTY

14031

DESCRIPTION

INSTRUMENT

EASEMENT DATE

RECORDED

158	Delief & Emma Schmeeral	W $\frac{1}{2}$ SW $\frac{1}{4}$ 18-10N-5E	Easement	11-1-37	11-3-37 Book 17, Mls Page 68
159	Fredrich & Marie Piening	E $\frac{1}{2}$ SW $\frac{1}{4}$ 18-10N-5E	Easement	11-1-37	11-3-37 Book 17, Mls Page 68
160	Molly Forke et al	SE $\frac{1}{4}$ 18-10N-5E	Easement	11-1-37	11-3-37 Book 17, Mls Page 70
161	William & Lauretta Borgmann	SW $\frac{1}{4}$ 17-10N-5E	Easement	11-2-37	11-6-37 Book 17, Mls Page 84
162	Minne & John Busboom	W $\frac{1}{2}$ SE $\frac{1}{4}$ 17-10N-5E	Easement	11-5-37	11-9-37 Book 17, Mls Page 100
163	Charles Smlth	E $\frac{1}{2}$ SE $\frac{1}{4}$ 17-10N-5E	Easement	11-2-37	11-6-37 Book 17, Mls Page 86
164	Harold & Verna Delbert	N $\frac{1}{2}$ S $\frac{1}{4}$ 16-10N-5E	Easement	6-3-64	9-30-65 Book 102, Mls Page 417
165	Julius & Sophia Berg	SW $\frac{1}{4}$ 15-10N-5E	Easement	11-5-37	11-9-37 Book 17, Mls Page 101
166	Margaret Klein est	SE $\frac{1}{4}$ 15-10N-5E	Easement	11-3-37	4-12-38 Book 17, Mls Page 368
167	Joseph & Marjorie Alexis	S $\frac{1}{4}$ 14-10N-5E	Easement	2-18-38	2-23-38 Book 17, Mls Page 287
168	Ludwig & Rachael Dittmer	NE $\frac{1}{4}$ 14-10N-5E	Easement	11-3-37	11-6-37 Book 17, Mls Page 85

TRACT NO.	GRANTOR	DESCRIPTION	INSTRUMENT	EASEMENT DATE	RECORDED
168-A	William Eilers et al	W $\frac{1}{2}$ NW $\frac{1}{4}$ 13-10N-5E	Easement	11-7-37	11-12-37 Book 17, M/s Page 105
169-A	Henry & Alice Hatzembuehler	E $\frac{1}{2}$ NW $\frac{1}{4}$ & NE $\frac{1}{4}$ 13-10N-5E	Easement	1-24-38	1-25-38 Book 17, M/s Page 214
170-A	Robert & Mary Ann Hornby	NW $\frac{1}{4}$ 18-10N-6E	Easement	2-18-38	2-23-38 Book 17, M/s Page 288
171-A	Grace & James Meares	S $\frac{1}{2}$ NE $\frac{1}{4}$ 18-10N-6E	Easement	10-28-37	11-1-37 Book 17, M/s Page 66
171-B	Tilman & Mary Flader	SE $\frac{1}{4}$ 18-10N-6E	Easement	10-28-37	11-1-37 Book 17, M/s Page 65
172	Lida & Rosalie Shafer	SW $\frac{1}{4}$ 17-10N-6E	Easement	11-4-37	11-6-37 Book 17, M/s Page 86
173-A	Agnes & A. H. Gutberlet	W $\frac{1}{2}$ NE $\frac{1}{4}$ 17-10N-6E	Easement	10-25-37	11-1-37 Book 17, M/s Page 63
174	Joe & Elvira Quattrochi	Lot 21 SE $\frac{1}{4}$ 17-10N-6E	Easement	10-28-37	11-1-37 Book 17, M/s Page 64
176	August & Rosa Arrigo	Lots 15&17 SE $\frac{1}{4}$ 17-10N-6E	Easement	10-28-37	11-1-37 Book 17, M/s Page 64
177	Saint Thomas Orphanage	Lot 2, N $\frac{1}{2}$ SE $\frac{1}{4}$ 16-10N-6E	Easement	11-3-37	11-6-37 Book 17, M/s Page 87
178	Simone Delist	Lot 24 NW $\frac{1}{4}$ SW $\frac{1}{4}$ 16-10-6E	Easement	11-1-37	11-3-37 Book 17, M/s Page 69
179	Agens J. Gutberlet et al	Lots 10, 23, 6, 3 S $\frac{1}{2}$ 16-10-6E	Condemnation		

GRANTOR 14031

INDEXED *5-139, etc*
MICRO - FILED
GENERAL

LANCASHIRE COUNTY, NEBR.
Kenneth C. Ferguson
REGISTER OF DEEDS

DEC 21 8 21 AM '70

EX-105
NUMERICAL INDEX
FILED FOR RECORD AS:
INST. NO. 70: **14031**

116.50