

79-6

Know All Men by These Presents:

That Frank S. Pinney, single

of the County of Pottawattamie and State of Iowa, for and in consideration of the sum of Fifty Cents (50c) per lineal rod, receipt of One Dollar (\$1.00) of which consideration is hereby acknowledged and balance of which is to be paid when and as the location of pipe lines over and through the lands hereinafter described shall be established, surveyed and measured, and the further consideration of the performance of the covenants and agreements by the grantee, as hereinafter set out and expressed, does hereby GRANT, REMISE and RELINQUISH unto NORTHERN NATURAL GAS COMPANY, a Delaware corporation, its successors or assigns, the RIGHT, PRIVILEGE and EASEMENT to construct, maintain and operate pipe lines, and appurtenances thereto, over and through the following described lands and appurtenances thereunto belonging, including riparian rights, situated in the County of Douglas and State of Nebraska, to-wit:

South Half of the Northeast Quarter of the Southeast Quarter (S¹N¹E¹SE¹) and West Half of the Southeast Quarter (W¹S¹E¹) of Section 3, Township 14, Range 12.

TO HAVE AND TO HOLD unto said NORTHERN NATURAL GAS COMPANY, its successors and assigns, so long as such pipe lines, and appurtenances thereto, shall be maintained, together with the right of ingress to and egress from said premises, for the purpose of constructing, inspecting, repairing, maintaining and replacing the property of the grantee located thereon, or the removal thereof, in whole or in part, at the will of the grantee; it being the intention of the parties hereto that grantor is hereby granting the uses herein specified without divesting grantor of the rights to use and enjoy said above described premises, subject only to the right of the grantee to use the same for the purposes herein expressed.

As a further consideration for this grant, the grantee herein agrees as follows:

(1) That it will bury all pipe laid upon said land to a sufficient depth so as not to interfere with the cultivation of the soil.


(2) That it will pay to grantor any damages which may arise to growing crops, trees, shrubbery, fences or buildings from the construction, maintenance or operation of said pipe lines, said damages, if not mutually agreed upon, to be ascertained and determined by three disinterested persons, one of whom shall be appointed by the grantor, one by the grantee, and the third to be selected by the two appointed as aforesaid, and the written award of such three persons shall be final, conclusive and binding upon the parties hereto.

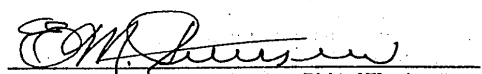
(3) That grantee, upon written application by the grantor, will make, or cause to be made, ^{two} taps in any gas pipe line constructed by grantee upon the above described premises for the purpose of supplying gas to grantor for domestic purposes only and not for re-sale, and for use upon the above described premises only. All connections required, with the exception of the meter, which is to be furnished and owned by grantee, shall be furnished and paid for by grantor according to the rules and regulations of the grantee. Said taps will be provided by grantee from a convenient point on its main line or some lateral as the grantee may determine, and gas to be taken under this provision shall be measured and furnished to the grantor at the rates and upon the terms as may be established by grantee, or by any vendee of grantee, from time to time.

(4) That grantee will replace or rebuild to the satisfaction of grantor or of his representative any and all damaged parts of all drainage systems, the damage to which shall be occasioned by the construction of said pipe lines under and through the above described premises.

(5) This easement supercedes and cancels easement dated August 12, 1940. Recorded in Book 148 of Misc. Page 213. This instrument, and the covenants and agreements herein contained, shall inure to the benefit of and be binding and obligatory upon the heirs, executors, administrators, successors and assigns of the respective parties.

IN WITNESS WHEREOF we have hereunto set our hands this 21st day of October, 19 40.





Right of Way Agent.

STATE OF NEBRASKA } ss.
COUNTY OF Douglas }

On this 21st day of October, A. D. 1940, before me, the undersigned duly commissioned and qualified authority in and for said county and state, personally came

Frank S. Pinney, single

to me known to be the identical person whose name is subscribed to the foregoing instrument as Grantor and duly acknowledged the execution of the same as his voluntary act and deed.



IN TESTIMONY WHEREOF, I have hereunto set my hand and official seal on the day and year above written.
Notary Public in and for Douglas County.
My commission expires the 14th day of October, 1940

4. Recorded in Register of Deeds and Recorded in the Register of Deeds Office in Douglas County, Nebraska on 23rd day of October 1940 at 9:15 H.M. Thomas J. O'Connor, Register of Deeds.

Form DA-7 Revised 3-40
CERTIFICATE OF AWARD Old Age Assistance
TYPE OF AID
Name Ella Lindquist "Guardian" Age 98 Number 28-11920-41
Address 5645 Emile St., Omaha, Nebraska County Douglas
Change of Address
Amt. Original Grant \$ 30.00 Date October 1, 1940

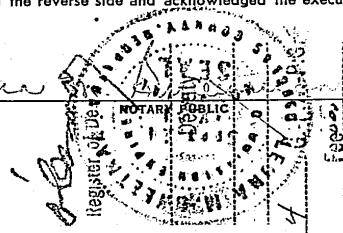
County Assistance Committee
Following is the Legal Description of all Real Estate in Nebraska owned in whole or in part by me and/or my spouse:
Lot 18, Block 2, A. S. Patrick Addition to the City of Omaha, Douglas County, Nebraska. Kown as 2802 North 26th St.,

Assistance Approved: [Signature] Ella Lindquist, Guardian for Emily Batterton, incompetent
DIRECTOR OF ASSISTANCE [Signature] RECIPIENT'S SIGNATURE (OVER)

STATE OF NEBRASKA } ss.
County of Douglas }
On the 18 day of October 1940 before the undersigned, a Notary Public duly commissioned, qualified for and acting in said county, personally appeared Emily Batterton known to me to be the identical person who signed this Certificate on the reverse side and acknowledged the execution thereof to be her voluntary act and deed.

Witness my hand and seal the day and year last written.
My commission expires 11 O'clock 1/49

ASMA } ss.
ritical Index and File of the Register for the 23rd day of October 11 O'clock 1/49 Page 584



6. Recorded in Register of Deeds and Recorded in the Register of Deeds Office in Douglas County, Nebraska on 23rd day of October 1940 at 11:00 H.M. Thomas J. O'Connor, Register of Deeds.