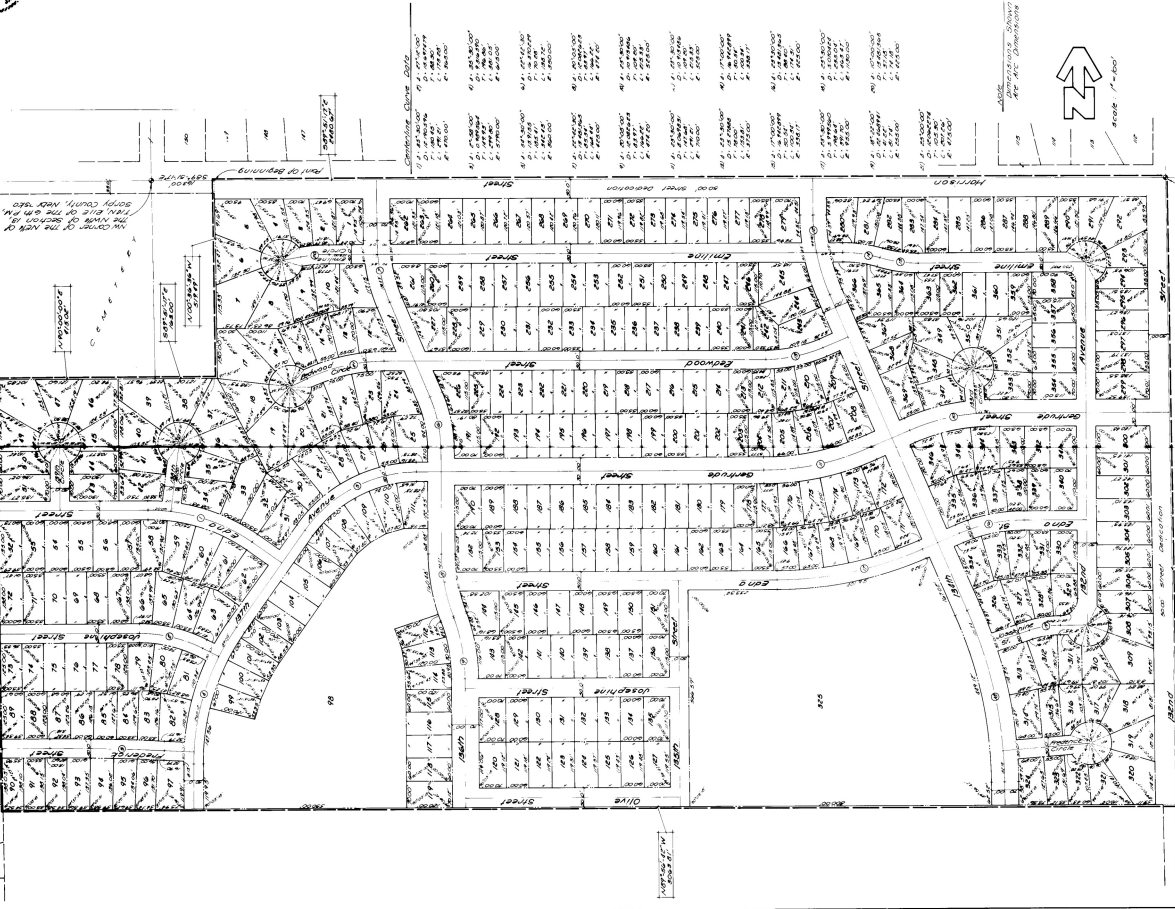


# MILLARD HIGHLANDS SOUTH II

Section 19, 20, 21, 22 of Township 10N, Range 10E, County of Madison, Wisconsin



SECTION 19, 20, 21, 22 OF TOWNSHIP 10N, RANGE 10E, COUNTY OF MADISON, WISCONSIN

SECTION 19 20 21 22

10 11 12 13 14 15 16 17 18 19 20 21 22

10 11 12 13 14 15 16 17 18 19 20 21 22

**GENERAL EXPLANATION**

THESE LOTS ARE BEING OFFERED FOR SALE UNDER THE PROVISIONS OF THE WISCONSIN SUBDIVISION ACT, CHAPTER 235, AS AMENDED. THE LOTS ARE BEING OFFERED FOR SALE IN ACCORDANCE WITH THE PROVISIONS OF THE WISCONSIN SUBDIVISION ACT, CHAPTER 235, AS AMENDED. THE LOTS ARE BEING OFFERED FOR SALE IN ACCORDANCE WITH THE PROVISIONS OF THE WISCONSIN SUBDIVISION ACT, CHAPTER 235, AS AMENDED.

**STATEMENT OF WORKS**

THESE LOTS ARE BEING OFFERED FOR SALE UNDER THE PROVISIONS OF THE WISCONSIN SUBDIVISION ACT, CHAPTER 235, AS AMENDED. THE LOTS ARE BEING OFFERED FOR SALE IN ACCORDANCE WITH THE PROVISIONS OF THE WISCONSIN SUBDIVISION ACT, CHAPTER 235, AS AMENDED. THE LOTS ARE BEING OFFERED FOR SALE IN ACCORDANCE WITH THE PROVISIONS OF THE WISCONSIN SUBDIVISION ACT, CHAPTER 235, AS AMENDED.

**ASSIGNMENT OF RIGHTS**

THESE LOTS ARE BEING OFFERED FOR SALE UNDER THE PROVISIONS OF THE WISCONSIN SUBDIVISION ACT, CHAPTER 235, AS AMENDED. THE LOTS ARE BEING OFFERED FOR SALE IN ACCORDANCE WITH THE PROVISIONS OF THE WISCONSIN SUBDIVISION ACT, CHAPTER 235, AS AMENDED. THE LOTS ARE BEING OFFERED FOR SALE IN ACCORDANCE WITH THE PROVISIONS OF THE WISCONSIN SUBDIVISION ACT, CHAPTER 235, AS AMENDED.

**ASSIGNMENT OF RIGHTS**

THESE LOTS ARE BEING OFFERED FOR SALE UNDER THE PROVISIONS OF THE WISCONSIN SUBDIVISION ACT, CHAPTER 235, AS AMENDED. THE LOTS ARE BEING OFFERED FOR SALE IN ACCORDANCE WITH THE PROVISIONS OF THE WISCONSIN SUBDIVISION ACT, CHAPTER 235, AS AMENDED. THE LOTS ARE BEING OFFERED FOR SALE IN ACCORDANCE WITH THE PROVISIONS OF THE WISCONSIN SUBDIVISION ACT, CHAPTER 235, AS AMENDED.

**ASSIGNMENT OF RIGHTS**

THESE LOTS ARE BEING OFFERED FOR SALE UNDER THE PROVISIONS OF THE WISCONSIN SUBDIVISION ACT, CHAPTER 235, AS AMENDED. THE LOTS ARE BEING OFFERED FOR SALE IN ACCORDANCE WITH THE PROVISIONS OF THE WISCONSIN SUBDIVISION ACT, CHAPTER 235, AS AMENDED. THE LOTS ARE BEING OFFERED FOR SALE IN ACCORDANCE WITH THE PROVISIONS OF THE WISCONSIN SUBDIVISION ACT, CHAPTER 235, AS AMENDED.

**ASSIGNMENT OF RIGHTS**

THESE LOTS ARE BEING OFFERED FOR SALE UNDER THE PROVISIONS OF THE WISCONSIN SUBDIVISION ACT, CHAPTER 235, AS AMENDED. THE LOTS ARE BEING OFFERED FOR SALE IN ACCORDANCE WITH THE PROVISIONS OF THE WISCONSIN SUBDIVISION ACT, CHAPTER 235, AS AMENDED. THE LOTS ARE BEING OFFERED FOR SALE IN ACCORDANCE WITH THE PROVISIONS OF THE WISCONSIN SUBDIVISION ACT, CHAPTER 235, AS AMENDED.

**ASSIGNMENT OF RIGHTS**

THESE LOTS ARE BEING OFFERED FOR SALE UNDER THE PROVISIONS OF THE WISCONSIN SUBDIVISION ACT, CHAPTER 235, AS AMENDED. THE LOTS ARE BEING OFFERED FOR SALE IN ACCORDANCE WITH THE PROVISIONS OF THE WISCONSIN SUBDIVISION ACT, CHAPTER 235, AS AMENDED. THE LOTS ARE BEING OFFERED FOR SALE IN ACCORDANCE WITH THE PROVISIONS OF THE WISCONSIN SUBDIVISION ACT, CHAPTER 235, AS AMENDED.



**ASSIGNMENT OF RIGHTS**

THESE LOTS ARE BEING OFFERED FOR SALE UNDER THE PROVISIONS OF THE WISCONSIN SUBDIVISION ACT, CHAPTER 235, AS AMENDED. THE LOTS ARE BEING OFFERED FOR SALE IN ACCORDANCE WITH THE PROVISIONS OF THE WISCONSIN SUBDIVISION ACT, CHAPTER 235, AS AMENDED. THE LOTS ARE BEING OFFERED FOR SALE IN ACCORDANCE WITH THE PROVISIONS OF THE WISCONSIN SUBDIVISION ACT, CHAPTER 235, AS AMENDED.

**ASSIGNMENT OF RIGHTS**

THESE LOTS ARE BEING OFFERED FOR SALE UNDER THE PROVISIONS OF THE WISCONSIN SUBDIVISION ACT, CHAPTER 235, AS AMENDED. THE LOTS ARE BEING OFFERED FOR SALE IN ACCORDANCE WITH THE PROVISIONS OF THE WISCONSIN SUBDIVISION ACT, CHAPTER 235, AS AMENDED. THE LOTS ARE BEING OFFERED FOR SALE IN ACCORDANCE WITH THE PROVISIONS OF THE WISCONSIN SUBDIVISION ACT, CHAPTER 235, AS AMENDED.

6-13-79 3307  
92 H.I. 95-50



54-120

AFFIDAVIT OF CORRECTION

Correction to Millard Highlands South II, a Subdivision in part of Section 13-T14N-R11E of the 6th P.M., Sarpy County, Nebraska.

I, the undersigned Registered Land Surveyor, do hereby submit this drawing in order to correct an error in a dimension on Lots 308 and 309, Millard Highlands South II, as recorded in Book 7, Page 92, of the Records in the Register of Deeds Office, Sarpy County, Nebraska.

I hereby certify that I am the identical person whose name appears on the Surveyor's Certificate of said Millard Highlands South II.

James A. Wanner

Registered Land Surveyor

L.S. 508  
Registration No.

March 6, 1981  
Date

State of Nebraska) SS  
County of Douglas)

On this 10 day of March, 1981, before me, a notary public, duly commissioned and qualified in and for said County, appeared James D. Warner, who is personally known by me to be the identical person whose name is affixed above.

Witness my hand and official seal, in Omaha, Nebraska, the date last aforesaid.

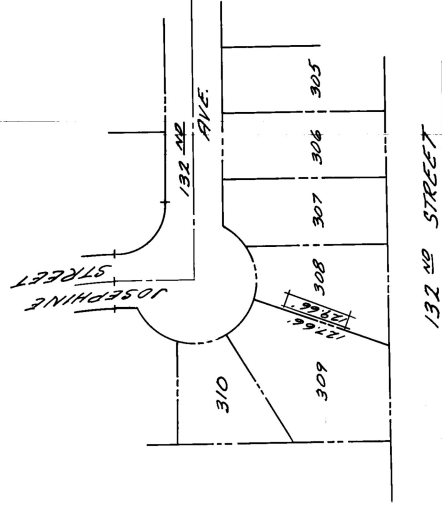
My commission expires on July 6, 1984

Lawrence J. Warner

A. GERRARD - Notary Public  
ROSE M. WELLS  
My Comm. Exp. July 6, 1984



3-13-81 12:35p 54 Millard 308  
1-24 Pub. of W. H. 30



L E G E N D  
PLATTED DIMENSION 12766  
CORRECTED DIMENSION 12866

SCALE: 1"=100'

Dec. # 1965

A