




MISC 2011070578



AUG 19 2011 13:29 P 18

misc 139.00 16-25435(Lt.1)  
16-25436  
PJ/sb  
9/18  
SC

Received - DIANE L. BATTIATO  
Register of Deeds, Douglas County, NE  
8/19/2011 13:29:54.72



2011070578

**SECOND AMENDMENT TO THE  
DECLARATION  
OF  
MIDTOWN CROSSING BUILDING 200 CONDOMINIUM**

THIS INSTRUMENT PREPARED BY AND  
AFTER RECORDING RETURN TO:

Kathryn Kovitz Arnold, Esq.  
SHEFSKY & FROELICH LTD.  
111 East Wacker Drive, Suite 2800  
Chicago, Illinois 60601

- 41 -  
11-113490m

✓ 005182.

5182

**SECOND AMENDMENT TO THE DECLARATION OF MIDTOWN CROSSING**  
**BUILDING 200 CONDOMINIUM**

This Second Amendment to the Declaration of Midtown Crossing Building 200 Condominium ("Amendment"), dated this 17<sup>th</sup> day of August, 2011, is made by East Campus Realty, LLC, a Nebraska limited liability company ("Declarant").

**WITNESSETH:**

WHEREAS, by that certain Declaration of Condominium of Midtown Crossing Building 200 Condominium (the "Declaration") recorded in the Office of the Register of Deeds of Douglas County, Nebraska on February 11, 2010 as Document No. 2010012980, as amended by that First Amendment to the Declaration of Midtown Crossing Building 200 Condominium, recorded in the Office of the Register of Deeds of Douglas County, Nebraska on December 7, 2010 as Document No. 2010116234, the Declarant submitted certain real estate more particularly described on Exhibit A attached hereto and incorporated herein to the provisions of the Nebraska Condominium Act (the "Act");

WHEREAS, the Declaration provides for Special Declarant Rights pursuant to which the Declarant may combine units and record an Amendment to the Declaration to evidence such combination; and

WHEREAS, Declarant wishes to divide Unit 4800 into Units 4800 and 4801 and then combine Units 4801 and 4802 into Unit 4802.

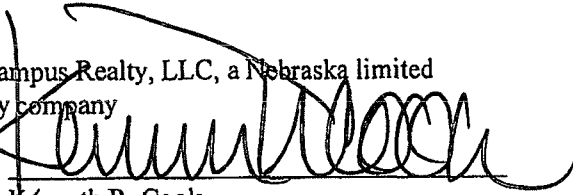
NOW THEREFORE, the Declarant, hereby amends the Declaration as follows:

1. Page 76 of Exhibit B to the Declaration is deleted in its entirety and replaced with Exhibit B attached to this Amendment and incorporated herein, which sets forth the delineation of Units 4800 and 4802.
2. Exhibit C – Allocated Interest – Common Elements is deleted in its entirety and replaced with Exhibit C attached to this Amendment.
3. Exhibit D – Allocated Interest – Common Expense Liability is deleted in its entirety and replaced with Exhibit D attached to this Amendment.
4. Except as expressly set forth herein, the Declaration shall remain in full force and effect in accordance with its terms.

IN WITNESS WHEREOF, the Declarant has caused its name to be signed to these presents on the day and year first written above.

East Campus Realty, LLC, a Nebraska limited liability company

By:

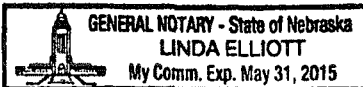


Kenneth R. Cook  
President

STATE OF NEBRASKA    )  
  ) ss.  
COUNTY OF DOUGLAS    )

I, Linda Elliott, Notary Public in and for said County, in the State aforesaid, DO HEREBY CERTIFY that Kenneth R. Cook of EAST CAMPUS REALTY, LLC, a Nebraska limited liability company, personally known to me to be the same person whose name is subscribed to the foregoing instrument as President, appeared before me this day in person and acknowledged that he signed and delivered the said instrument as his own free and voluntary act, and as the free and voluntary act of the company, for the uses and purpose therein set forth.

GIVEN, under my hand and Notarial Seal this of 17 day of August, 2011.



Linda Elliott  
Notary Public

**EXHIBIT A**  
**LEGAL DESCRIPTION**

**SEE ATTACHED**

**Legal Description – Building 4, Floor B1P2**

That part of Lot 1, MIDTOWN CROSSING AT TURNER PARK, a subdivision, as surveyed, platted and recorded in Douglas County, Nebraska, known as Building 4, from the finished floor elevation of Floor B1-P2 at elevation 1122.12 feet (NAVD88) to the finished floor elevation of Floor B2-P1 at 1136.89 feet (NAVD 88), described as follows:

Commencing at the northeast corner of said Lot 1;

Thence South 87°38'08" West (bearing referenced to the Final Plat of MIDTOWN CROSSING AT TURNER PARK) for 326.40 feet along the north line of said Lot 1;

Thence South 02°21'52" East to a point on the outside face of the west concrete wall of the parking garage and the TRUE POINT OF BEGINNING;

Thence South 50°55'16" East for 32.51 feet;

Thence South 36°59'00" West for 5.19 feet;

Thence South 52°05'05" East for 32.22 feet to a point on the outside face of the east concrete wall of the parking garage;

Thence along a curve to the left (having a radius of 219.41 feet and a long chord bearing South 01°08'34" East for 282.92 feet) for an arc length of 307.46 feet;

Thence South 48°43'58" West for 31.09 feet;

Thence North 44°10'13" West for 11.68 feet;

Thence South 51°13'36" West for 31.50 feet to a point on the outside face of the west concrete wall of the parking garage;

Thence along a curve to the right (having a radius of 407.46 feet and a long chord bearing North 36°31'11" West for 39.16 feet) for an arc length of 39.17 feet;

Thence South 87°06'00" West for 11.70 feet;

Thence North 02°14'29" West for 28.09 feet;

Thence South 87°43'37" West for 2.86 feet;

Thence North 17°15'05" West for 29.90 feet;

Thence North 02°18'55" West for 98.26 feet;

Thence North 84°51'08" East for 5.72 feet;

Thence North 12°33'31" East for 28.61 feet;

Thence North 75°43'07" West for 7.62 feet;

Thence North 12°48'51" East for 29.83 feet;

Thence North 02°19'27" West for 8.33 feet;

Thence North 87°40'18" East for 7.51 feet;

Thence North 02°19'27" West for 8.36 feet;

Thence North 87°40'18" East for 11.74 feet;

Thence along a curve to the right (having a radius of 322.62 feet and a long chord bearing North 33°27'08" East for 68.95 feet) for an arc length of 69.08 feet to the Point of Beginning.

Contains 23,336 square feet.

September 15, 2009

LAMP, RYNEARSON & ASSOCIATES, INC.

L:\ENG\03074\Survey\Text\Condo Legal BLDG 4.docx

**Legal Description – Building 4, Floor B2-P1**

That part of Lot 1, MIDTOWN CROSSING AT TURNER PARK, a subdivision, as surveyed, platted and recorded in Douglas County, Nebraska, known as Building 4, from the finished floor elevation of Floor B2-P1 at elevation 1136.89 feet (NAVD88) to the finished floor elevation of Floor 1 at 1148.96 feet (NAVD 88), described as follows:

Commencing at the northeast corner of said Lot 1;

Thence South 87°38'08" West (bearing referenced to the Final Plat of MIDTOWN CROSSING AT TURNER PARK) for 326.40 feet along the north line of said Lot 1;

Thence South 02°21'52" East for 137.08 feet to a point on the west outside face of the concrete wall of the parking garage and the TRUE POINT OF BEGINNING;

Thence South 50°06'47" East for 32.51 feet;

Thence South 36°59'00" West for 5.40 feet;

Thence South 51°06'14" East for 32.15 feet to a point on the outside face of the east concrete wall of the parking garage;

Thence along a curve to the left (having a radius of 219.46 feet and a long chord bearing South 01°18'15" East for 282.03 feet) for an arc length of 306.29 feet;

Thence South 48°44'00" West for 31.04 feet;

Thence North 44°10'13" West for 11.68 feet;

Thence South 51°13'36" West for 31.52 feet;

Thence along a curve to the right (having a radius of 407.46 feet and a long chord bearing North 39°13'00" West for 39.10 feet) for an arc length of 39.12 feet;

Thence South 87°38'21" West for 11.69 feet;

Thence North 02°21'39" West for 28.15 feet;

Thence South 87°39'44" West for 2.84 feet;

Thence North 17°14'44" West for 68.97 feet;

Thence North 02°22'37" West for 100.88 feet;

Thence North 89°14'16" East for 5.22 feet;

Thence North 12°23'18" East for 28.57 feet;

Thence North 77°15'36" West for 7.90 feet;

Thence North 12°44'24" East for 30.31 feet;

Thence North 02°21'39" West for 8.49 feet;

Thence North 87°38'21" East for 7.82 feet;

Thence North 02°21'39" West for 8.13 feet;

Thence North 87°38'20" East for 11.69 feet;

Thence along a curve to the right (having a radius of 325.09 feet and a long chord bearing North 33°34'10" East for 68.90 feet) for an arc length of 69.03 feet to the Point of Beginning.

Contains 23,290 square feet.

September 15, 2009

LAMP, RYNEARSON & ASSOCIATES, INC.

\\ENGL030741\Survey\Text\Condo Legal BLDG 4.docx

**Legal Description – Building 4, Floor 1, North Elevator Lobby**

That part of Lot 1, MIDTOWN CROSSING AT TURNER PARK, a subdivision, as surveyed, platted and recorded in Douglas County, Nebraska, known as Building 4, from the finished floor elevation of Floor 1 at elevation 1148.96 feet (NAVD88) to the finished floor elevation of Floor 2 at 1164.13 feet (NAVD 88), described as follows:

Commencing at the northeast corner of said Lot 1;

Thence South 87°38'08" West (bearing referenced to the Final Plat of MIDTOWN CROSSING AT TURNER PARK) for 369.31 feet along the north line of said Lot 1;

Thence South 02°21'52" East for 164.45 feet to a point on the inside face of wall at the northwest corner of the north elevator lobby of Building 4, and the TRUE POINT OF BEGINNING;

Thence continuing along said inside face of wall the following six (6) courses.

1. Thence North 87°44'28" East for 8.34 feet;
2. Thence South 02°14'25" East for 11.75 feet;
3. Thence North 87°45'35" East for 8.58 feet;
4. Thence South 02°14'25" East for 52.62 feet;
5. Thence South 87°45'35" West for 29.47 feet;
6. Thence North 12°03'47" East for 6.76 feet to the outside face of the poured concrete wall for the air vent that services the parking garage;

Thence North 02°14'25" West for 1.12 feet through the poured concrete wall to the inside face of the poured concrete wall of said air vent;

Thence continuing along said inside face of poured concrete wall the following five (5) courses;

1. Thence South 87°45'35" West for 4.32 feet;
2. Thence North 02°14'25" West for 18.67 feet;
3. Thence North 87°30'13" East for 7.65 feet;
4. Thence North 02°14'25" West for 8.30 feet;
5. Thence North 87°45'35" East for 4.03 feet;

Thence North 02°14'25" West for 18.00 feet through the poured concrete wall to the inside face of wall of the north elevator lobby;

Thence South 87°45'35" West for 3.14 feet along said inside face of wall;

Thence North 02°14'25" West for 9.37 feet through the wall of the north elevator lobby to the outside face of the doors leading from the parking garage;

Thence North 87°45'35" East for 0.38 feet to the inside face of wall of the north elevator lobby;

Thence North 02°14'26" West for 2.33 feet along said inside face of wall to the Point of Beginning.

Contains 1,491 square feet.

**Legal Description – Building 4, Floor 1, South Elevator Lobby**

That part of Lot 1, MIDTOWN CROSSING AT TURNER PARK, a subdivision, as surveyed, platted and recorded in Douglas County, Nebraska, known as Building 4, from the finished floor elevation of Floor 1 at elevation 1148.96 feet (NAVD88) to the finished floor elevation of Floor 2 at 1164.13 feet (NAVD 88), described as follows:

Commencing at the southeast corner of said Lot 1;

Thence South 87°38'21" West (bearing referenced to the Final Plat of MIDTOWN CROSSING AT TURNER PARK) for 331.18 feet along the south line of said Lot 1;

Thence North 02°21'39" West for 170.14 feet to the inside face of wall at the southeast corner of the south elevator lobby of Building 4 and the TRUE POINT OF BEGINNING;

Thence along said inside face of wall for the following three (3) courses;

1. Thence South 88°00'00" West for 6.45 feet;
2. Thence South 02°00'00" East for 0.48 feet;
3. Thence South 88°00'00" West for 7.41 feet;

Thence South 02°00'00" East for 2.17 feet along said inside face of wall to the exterior face of glass on the entry way to the south elevator lobby;

Thence South 88°00'00" West for 13.99 feet along the exterior face of said entry way;

Thence South 02°00'00" East for 2.41 feet to the inside face of wall of south elevator lobby;

Thence along said inside face of wall the following five (5) courses;

1. Thence South 88°00'00" West for 14.32 feet;
2. Thence North 02°00'00" West for 6.88 feet;
3. Thence South 88°00'00" West for 1.25 feet;
4. Thence North 02°00'00" West for 1.21 feet;
5. Thence South 88°00'00" West for 0.20 feet;

Thence North 02°00'00" West for 22.29 feet along said inside face of wall to the inside face of a structural concrete wall;

Thence South 88°00'00" West for 0.93 feet along said inside face of a structural concrete wall;

Thence North 02°00'00" West for 26.50 feet along said inside face of a structural concrete wall;

Thence North 88°00'00" East for 17.02 feet along said inside face of a structural concrete wall to the inside face of wall of the south elevator lobby;

Thence along the inside face of wall the following thirteen (13) courses;

1. Thence South 02°00'00" East for 3.74 feet;
2. Thence North 88°00'00" East for 2.04 feet;
3. Thence North 02°00'00" West for 1.84 feet;
4. Thence North 88°00'00" East for 9.89 feet;
5. Thence South 02°00'00" East for 26.87 feet;
6. Thence North 88°00'00" East for 3.50 feet;
7. Thence North 02°00'00" West for 0.56 feet;
8. Thence North 88°00'00" East for 14.27 feet;
9. Thence South 02°00'00" East for 4.83 feet;
10. Thence South 88°00'00" West for 1.45 feet;
11. Thence South 02°00'00" East for 13.94 feet;
12. Thence South 88°00'00" West for 0.45 feet;
13. Thence South 02°00'00" East for 9.66 feet to the Point of Beginning;

Contains 2,082 square feet.

September 15, 2009

LAMP, RYNEARSON & ASSOCIATES, INC.

LIENG\03074\Survey\Text\Condo Legal BLDG 4.docx



**Legal Description – Building 4, Floor 2**

That part of Lot 1, MIDTOWN CROSSING AT TURNER PARK, a subdivision, as surveyed, platted and recorded in Douglas County, Nebraska, known as Building 4, from the finished floor elevation of Floor 2 at elevation 1164.13 feet (NAVD 88) to the finished floor elevation of Floor 3 at elevation 1177.25 feet (NAVD 88), described as follows:

Commencing at the northeast corner of said Lot 1;

Thence South 87°38'08" West (bearing referenced to the Final Plat of MIDTOWN CROSSING AT TURNER PARK) for 373.81 feet along the north line of said Lot 1;

Thence South 02°21'52" East for 161.94 feet to the TRUE POINT OF BEGINNING, said point being North 01°42'14" West for 2.00' from the northwest corner of Building 4;

Thence North 87°45'35" East for 51.60 feet;

Thence North 02°19'21" East for 3.50 feet;

Thence North 88°01'52" East for 12.45 feet;

Thence South 04°14'59" East for 9.09 feet;

Thence South 53°26'51" East for 33.16 feet;

Thence South 33°59'59" West for 15.72 feet;

Thence South 55°39'17" East for 4.03 feet;

Thence along a curve to the left (having a radius of 214.24 feet and a long chord bearing South 20°10'45" East for 249.70 feet) for an arc length of 266.56 feet;

Thence South 52°34'58" West for 3.87 feet;

Thence South 39°07'56" East for 15.77 feet;

Thence South 48°50'07" West for 33.43 feet;

Thence South 02°38'04" East for 9.12 feet;

Thence South 87°21'56" West for 12.87 feet;

Thence South 82°25'01" West for 19.99 feet;

Thence South 02°00'00" East for 6.38 feet;

Thence South 87°18'10" West for 21.37 feet;

Thence North 02°00'00" West for 6.44 feet;

Thence North 84°37'39" West for 8.46 feet;

Thence North 07°56'36" East for 3.28 feet;

Thence South 87°39'30" West for 3.94 feet;

Thence North 02°05'11" West for 3.92 feet to the west structural face of the wall separating residential area from the commercial area;

Thence continuing along said structural wall line for the following fifteen (15) courses;

1. Thence South 87°19'51" West for 1.41 feet;
2. Thence North 02°40'09" West for 5.40 feet;
3. Thence South 87°41'58" West for 2.00 feet;
4. Thence North 02°54'19" West for 1.71 feet;
5. Thence North 87°41'58" East for 1.36 feet;
6. Thence North 02°20'47" West for 20.75 feet;
7. Thence South 87°41'41" West for 1.67 feet;
8. Thence North 02°20'46" West for 28.99 feet;
9. Thence North 19°48'34" West for 18.76 feet;
10. Thence South 69°12'36" West for 0.80 feet;
11. Thence North 21°24'06" West for 1.69 feet;
12. Thence North 69°12'36" East for 0.84 feet;
13. Thence North 19°48'34" West for 45.64 feet;
14. Thence North 02°16'37" West for 87.46 feet;

15. Thence South 87°21'45" West for 0.97 feet to the outside face of the precast wall between Building 4 and the Parking garage;  
Thence continuing along said outside face of precast wall for the following nine (9) courses;
1. Thence North 01°47'58" West for 17.94 feet;
  2. Thence North 89°22'23" East for 5.42 feet;
  3. Thence North 12°51'53" East for 45.99 feet;
  4. Thence South 88°41'55" West for 4.01 feet;
  5. Thence North 02°18'33" West for 20.80 feet;
  6. Thence North 88°41'55" East for 6.37 feet;
  7. Thence North 02°10'08" West for 9.59 feet;
  8. Thence North 84°54'23" East for 5.25 feet;
  9. Thence North 01°42'14" West for 29.89 feet to the Point of Beginning.
- Contains 25,984 square feet.

### Legal Description – Building 4, Floor 3

That part of Lot 1, MIDTOWN CROSSING AT TURNER PARK, a subdivision, as surveyed, platted and recorded in Douglas County, Nebraska, known as Building 4, from the finished floor elevation of Floor 3 at elevation 1177.25 feet (NAVD 88) to the finished floor elevation of Floor 4 at 1186.91 feet (NAVD 88), described as follows:

Commencing at the northeast corner of said Lot 1;

Thence South 87°38'08" West (bearing referenced to the Final Plat of MIDTOWN CROSSING AT TURNER PARK) for 373.81 feet along the north line of said Lot 1;

Thence South 02°21'52" East for 161.94 feet to the TRUE POINT OF BEGINNING, said point being North 01°42'14" West for 2.00' from the northwest corner of Building 4;

Thence North 87°45'35" East for 51.60 feet;

Thence North 02°19'21" East for 3.50 feet;

Thence North 88°01'52" East for 12.45 feet;

Thence South 04°14'59" East for 9.09 feet;

Thence South 53°26'51" East for 33.16 feet;

Thence South 33°59'59" West for 15.72 feet;

Thence South 55°39'17" East for 4.03 feet;

Thence along a curve to the right (having a radius of 214.24 feet and a long chord bearing South 20°10'45" East for 249.70 feet) for an arc length of 266.56 feet;

Thence South 52°34'58" West for 3.87 feet;

Thence South 39°07'56" East for 15.77 feet;

Thence South 48°50'07" West for 33.43 feet;

Thence South 02°38'04" East for 9.12 feet;

Thence South 87°21'56" West for 12.87 feet;

Thence South 82°25'01" West for 19.99 feet;

Thence South 02°00'00" East for 6.38 feet;

Thence South 87°18'10" West for 21.37 feet;

Thence North 02°00'00" West for 6.44 feet;

Thence North 84°37'39" West for 8.46 feet;

Thence North 07°56'36" East for 3.28 feet;

Thence South 87°39'30" West for 3.94 feet;

Thence North 02°05'11" West for 3.92 feet to the west structural face of the wall separating the residential space from the commercial space;

Thence continuing along said structural wall line for the following Fifteen (15) courses;

1. Thence South 87°19'51" West for 1.41 feet;
2. Thence North 02°40'09" West for 5.40 feet;
3. Thence South 87°41'58" West for 2.00 feet;
4. Thence North 02°54'19" West for 1.71 feet;
5. Thence North 87°41'58" East for 1.36 feet;
6. Thence North 02°20'47" West for 20.75 feet;
7. Thence South 87°41'41" West for 1.67 feet;
8. Thence North 02°20'46" West for 28.99 feet;
9. Thence North 19°48'34" West for 18.76 feet;
10. Thence South 69°12'36" West for 0.80 feet;
11. Thence North 21°24'06" West for 1.69 feet;
12. Thence North 69°12'36" East for 0.84 feet;
13. Thence North 19°48'34" West for 45.64 feet;
14. Thence North 02°16'37" West for 87.46 feet;

15. Thence South 87°21'45" West for 0.97 feet to the outside face of the precast wall between Building 4 and the Parking garage;  
Thence continuing along said outside face of precast wall for the following seven (7) courses;
1. Thence North 01°47'58" West for 17.94 feet;
  2. Thence North 89°22'23" East for 5.42 feet;
  3. Thence North 12°51'53" East for 46.96 feet;
  4. Thence North 81°40'25" East for 2.06 feet;
  5. Thence North 02°10'08" West for 29.19 feet;
  6. Thence North 84°54'23" East for 5.25 feet;
  7. Thence North 01°42'14" West for 29.89 feet to the Point of Beginning.
- Contains 25,854 square feet.

**Legal Description – Building 4, Floors 4-8 and Roof**

That part of Lot 1, MIDTOWN CROSSING AT TURNER PARK, a subdivision, as surveyed, platted and recorded in Douglas County, Nebraska, known as Building 4, Floors 4 – 8 and residential common areas on the roof top, from the finished floor elevation of Floor 4 at elevation 1186.91 feet (NAVD 88) to five feet (5') above the highest point of Building 4 (top of elevator penthouse), at elevation 1275.68 feet (NAVD 88), as constructed, described as follows:

Commencing at the northeast corner of said Lot 1;

Thence South 87°38'08" West (bearing referenced to the Final Plat of MIDTOWN CROSSING AT TURNER PARK) for 375.81 feet along the north line of said Lot 1;

Thence South 02°21'52" East for 161.94 feet to the TRUE POINT OF BEGINNING, said point lies North 46°58'20" West for 2.82 feet from the northwest corner of Building 4;

Thence North 87°45'35" East for 53.60 feet;

Thence North 02°19'21" East for 3.50 feet;

Thence North 88°01'52" East for 12.45 feet;

Thence South 04°14'59" East for 9.09 feet;

Thence South 53°26'51" East for 33.16 feet;

Thence South 33°59'59" West for 15.72 feet;

Thence South 55°39'17" East for 4.03 feet;

Thence along a curve to the right (having a radius of 214.24 feet and a long chord bearing South 20°10'45" East for 249.70 feet) for an arc length of 266.56 feet;

Thence South 52°34'58" West for 3.87 feet;

Thence South 39°07'56" East for 15.77 feet;

Thence South 48°50'07" West for 33.43 feet;

Thence South 02°38'04" East for 9.12 feet;

Thence South 87°21'56" West for 12.87 feet;

Thence South 82°25'01" West for 19.99 feet;

Thence South 02°00'00" East for 6.38 feet;

Thence South 87°18'10" West for 21.37 feet;

Thence North 02°00'00" West for 6.44 feet;

Thence North 84°37'39" West for 8.46 feet;

Thence North 07°56'36" East for 3.28 feet;

Thence South 87°39'30" West for 9.42 feet;

Thence North 02°15'03" West for 59.38 feet;

Thence North 89°45'46" West for 3.14 feet;

Thence North 18°01'22" West for 11.69 feet;

Thence North 73°15'58" East for 1.03 feet;

Thence North 17°37'33" West for 34.78 feet;

Thence South 87°52'28" West for 6.60 feet;

Thence North 02°16'52" West for 12.44 feet;

Thence North 86°55'13" East for 1.01 feet;

Thence North 02°36'25" West for 32.50 feet;

Thence South 87°20'04" West for 6.82 feet;

Thence North 02°11'57" West for 35.48 feet;

Thence North 85°54'13" East for 6.90 feet;

Thence North 02°27'04" West for 24.05 feet;

Thence South 87°21'45" West for 1.02 feet;

Thence North 01°47'58" West for 22.01 feet;

Thence North 89°22'23" East for 5.89 feet;

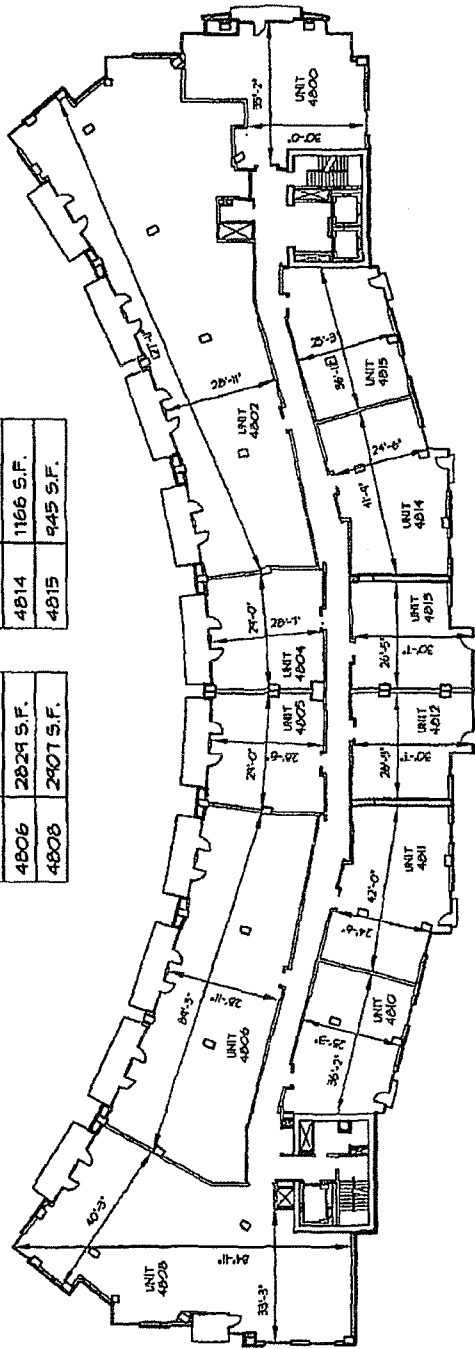
Thence North 12°51'53" East for 46.76 feet;  
Thence North 81°40'25" East for 1.64 feet;  
Thence North 02°10'08" West for 29.29 feet;  
Thence North 84°54'23" East for 5.27 feet;  
Thence North 01°42'14" West for 27.98 feet to the Point of Beginning.  
Contains 26,969 square feet.

**EXHIBIT B**

**UNITS 4800 AND 4802**

**SEE ATTACHED**

UNIT #	UNIT AREA	UNIT #	UNIT AREA
4800	1278 S.F.	4810	949 S.F.
4802	4655 S.F.	4811	1168 S.F.
4804	874 S.F.	4812	744 S.F.
4805	874 S.F.	4813	741 S.F.
4806	2824 S.F.	4814	1166 S.F.
4808	2907 S.F.	4815	945 S.F.



BLDG 4 - EIGHTH FLOOR

SCALE: 1/32" = 1'-0"

AUGUST 8, 2011

0' 16' 32' 64'

**MIDTOWN CROSSING**  
AT TURNER PARK



EXHIBIT C

ALLOCATED INTEREST

<u>Unit Number</u>	<u>Allocated Interest – Common Elements</u>	<u>Unit Number</u>	<u>Allocated Interest – Common Elements</u>	<u>Unit Number</u>	<u>Allocated Interest – Common Elements</u>
4200	0.001031	4504	0.001031	4713	0.001031
4201	0.001031	4505	0.001031	4714	0.001031
4202	0.001031	4506	0.001031	4715	0.001031
4203	0.001031	4507	0.001031	4800	0.001031
4204	0.001031	4508	0.001031	4802	0.001031
4205	0.001031	4509	0.001031	4804	0.001031
4206	0.001031	4510	0.001031	4805	0.001031
4207	0.001031	4511	0.001031	4806	0.001031
4208	0.001031	4512	0.001031	4808	0.001031
4209	0.001031	4513	0.001031	4810	0.001031
4210	0.001031	4514	0.001031	4811	0.001031
4300	0.001031	4515	0.001031	4812	0.001031
4301	0.001031	4600	0.001031	4813	0.001031
4302	0.001031	4601	0.001031	4814	0.001031
4303	0.001031	4602	0.001031	4815	0.001031
4304	0.001031	4603	0.001031		
4305	0.001031	4604	0.001031		
4306	0.001031	4605	0.001031		
4307	0.001031	4606	0.001031		
4308	0.001031	4607	0.001031		
4309	0.001031	4608	0.001031		
4400	0.001031	4609	0.001031		
4401	0.001031	4610	0.001031		
4402	0.001031	4611	0.001031		
4403	0.001031	4612	0.001031		
4404	0.001031	4613	0.001031		
4405	0.001031	4614	0.001031		
4406	0.001031	4615	0.001031		
4407	0.001031	4700	0.001031		
4408	0.001031	4701	0.001031		
4409	0.001031	4702	0.001031		
4410	0.001031	4703	0.001031		
4411	0.001031	4704	0.001031		
4412	0.001031	4705	0.001031		
4413	0.001031	4706	0.001031		
4414	0.001031	4707	0.001031		
4415	0.001031	4708	0.001031		
4500	0.001031	4709	0.001031		
4501	0.001031	4710	0.001031		
4502	0.001031	4711	0.001031		
4503	0.001031	4712	0.001031		

**EXHIBIT D**

**ALLOCATED INTEREST – COMMON EXPENSE LIABILITY**

<b><u>Unit Number</u></b>	<b><u>Allocated Interest – Common Expense Liability</u></b>	<b><u>Unit Number</u></b>	<b><u>Allocated Interest – Common Expense Liability</u></b>	<b><u>Unit Number</u></b>	<b><u>Allocated Interest – Common Expense Liability</u></b>
4200	0.0161	4505	0.0111	4715	0.0076
4201	0.0088	4506	0.0110	4800	0.0103
4202	0.0091	4507	0.0083	4802	0.0365
4203	0.0092	4508	0.0129	4804	0.0071
4204	0.0090	4509	0.0099	4805	0.0071
4205	0.0090	4510	0.0076	4806	0.0225
4206	0.0092	4511	0.0094	4808	0.0229
4207	0.0091	4512	0.0064	4810	0.0076
4208	0.0086	4513	0.0064	4811	0.0094
4209	0.0132	4514	0.0094	4812	0.0064
4210	0.0099	4515	0.0076	4813	0.0064
4300	0.0114	4600	0.0116	4814	0.0094
4301	0.0128	4601	0.0128	4815	0.0076
4302	0.0081	4602	0.0080		
4303	0.0135	4603	0.0110		
4304	0.0137	4604	0.0111		
4305	0.0137	4605	0.0111		
4306	0.0135	4606	0.0110		
4307	0.0083	4607	0.0083		
4308	0.0129	4608	0.0129		
4309	0.0099	4609	0.0099		
4400	0.0114	4610	0.0076		
4401	0.0128	4611	0.0094		
4402	0.0080	4612	0.0064		
4403	0.0110	4613	0.0064		
4404	0.0111	4614	0.0094		
4405	0.0111	4615	0.0076		
4406	0.0110	4700	0.0116		
4407	0.0083	4701	0.0128		
4408	0.0129	4702	0.0080		
4409	0.0099	4703	0.0110		
4410	0.0076	4704	0.0111		
4411	0.0094	4705	0.0111		
4412	0.0064	4706	0.0110		
4413	0.0064	4707	0.0083		
4414	0.0094	4708	0.0129		
4415	0.0076	4709	0.0099		
4500	0.0116	4710	0.0076		
4501	0.0128	4711	0.0094		
4502	0.0080	4712	0.0064		
4503	0.0110	4713	0.0064		
4504	0.0111	4714	0.0094		