

DON CLARK  
REGISTER OF DEEDS  
SAUNDERS CO. NEBR.

02 MAR 28 PM 3:35  
BOOK 4 PAGE 201  
OF PLAT INST# 530

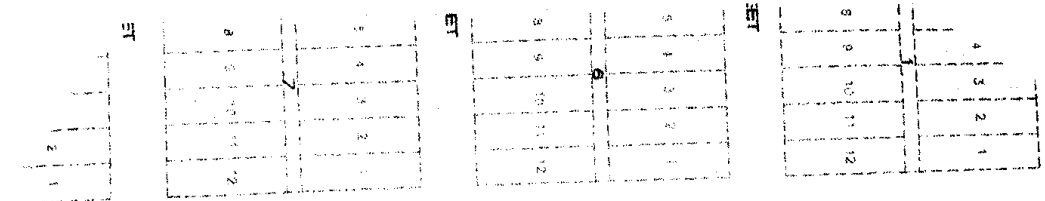
*Clark*

SAUNDERS COUNTY  
SAUNDERS COUNTY


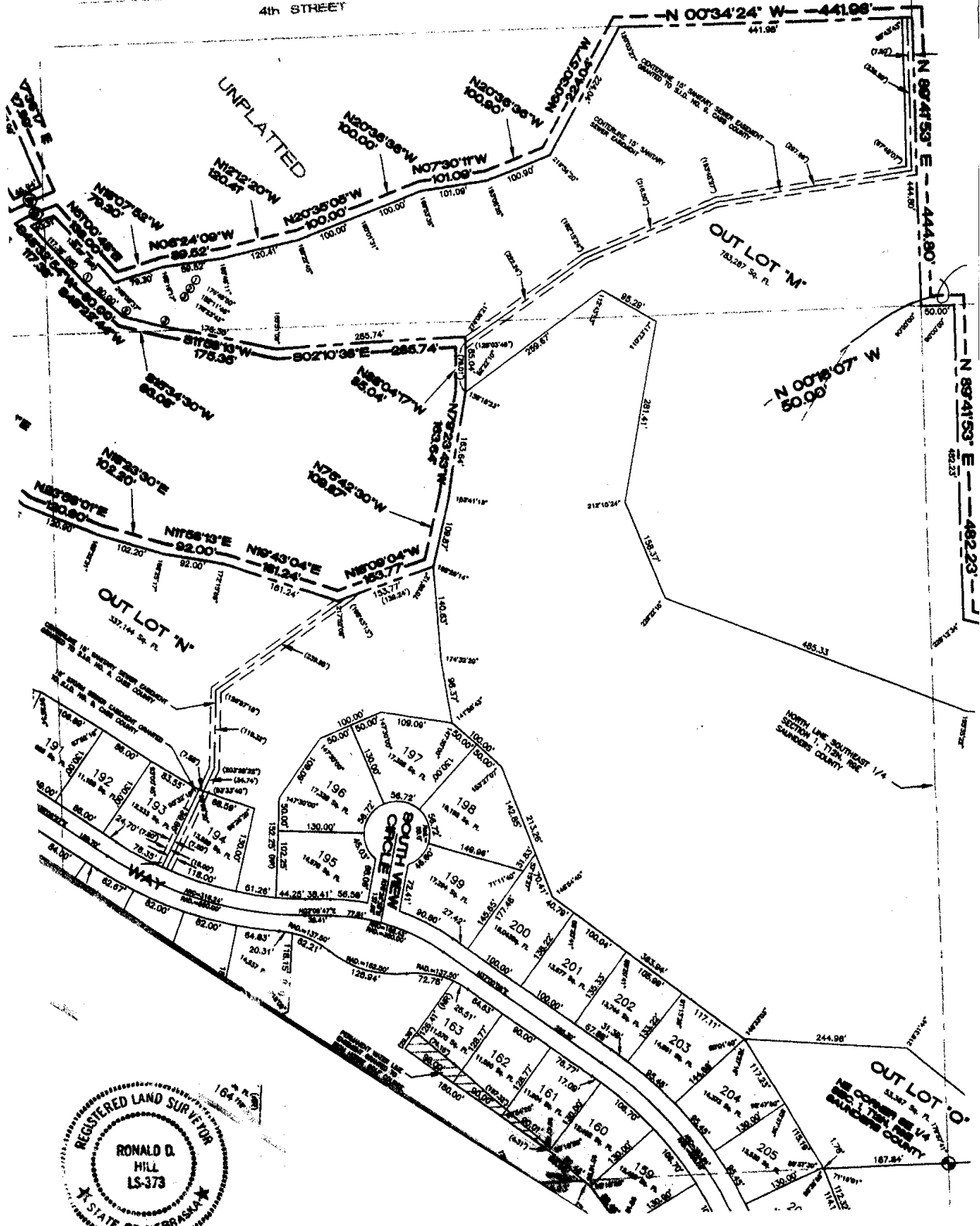
EAST LINE SOUTHWEST 1/4  
SECTION 8, T12N, R10E  
SAUNDERS COUNTY







4th STREET



- ④ N 67°25'33" W  
14.08'
- ② S 89°40'24" W  
142.60'
- ① N 00°19'36" W  
5.00'