

FILED
CASS COUNTY, NE.

2021 APR -6 AM 9:11

INSTRUMENT NUMBER
2021-02253

Cherie K. Palmer
REGISTER OF DEEDS

38 pg \$232⁰⁰

**AREA ABOVE TO BE USED FOR RECORDING INFORMATION
BY THE CASS COUNTY REGISTER OF DEEDS OFFICE
COVER PAGE**

PLEASE INDEX AGAINST THE FOLLOWING LEGAL DESCRIPTION:

LOTS 1 - 36 INDIAN HILLS ESTATES A SUBDIVISION IN CASS COUNTY, NEBRASKA

Cass County, NE

**PROTECTIVE COVENANTS AND RESTRICTIONS
OF
INDIAN HILLS ESTATES SUBDIVISION, CASS COUNTY, NEBRASKA**

The undersigned are owners of the following described real estate in the Indian Hills Estates subdivision, Cass County, Nebraska, cumulatively referred to herein as "the Properties," and generally described as follows:

Lots 1-36, Indian Hills Estates, a subdivision in Cass County, Nebraska.

The undersigned desire to provide for the preservation of the values and amenities of Indian Hills Estates, for the maintenance of the character and residential integrity of Indian Hills Estates, and for the acquisition, construction, maintenance, and repair of Common Facilities for the use and enjoyment of the residents of Indian Hills Estates. Protective Covenants and Restrictions shall bind and run with the land on all of the Properties whose titleholders have signed below and shall be perpetually enforceable by all titleholders of the Properties whose land is also subject to these Protective Covenants and Restrictions until terminated or amended pursuant to the processes provided herein. These Protective Covenants and Restrictions, and any future amendments thereto, may also be enforced by the Corporation, defined below.

The Protective Covenants and Restrictions shall supersede any prior recorded covenants against the Properties with respect to the Properties whose titleholders have signed below. Any Properties whose owners have not signed below and any other real estate which is not a part of this agreement shall continue to be bound by any prior recorded covenants and restrictions, and shall be enforceable by all titleholders of the Properties.

A. PURPOSE OF THIS DOCUMENT:

1. The owners are desirous of continuing to subject the Properties to the restrictions, covenants, reservations, easements, liens and charges hereinafter set forth, all of which are for the benefit of the Properties and for each owner thereof, and shall inure to the benefit of, and pass with each and every parcel of, said Properties, and shall apply to and bind the successors in interest and any present or future owners thereof in perpetuity, or until duly and properly amended or terminated.

2. The current Board of Directors (the "Board") of Indian Hills Homes, Inc. (the "Corporation") shall continue to serve as the Board until the next election as provided in the bylaws of the Corporation. The Corporation shall be responsible for enforcing the Protective Covenants and Restrictions, administering and maintaining any common roads and providing such other services to its owner members as may be determined from time to time.

3. Any on-going, current or future violations of these Protective Covenants and Restrictions shall be noted by the Corporation on or after the effective date of these Protective Covenants and Restrictions. These Protective Covenants and Restrictions, and the rights and remedies herein provided, shall be applicable to all such violations, and the Corporation shall

notify the respective lot owner of any violation in writing. Said written notice shall grant to said lot owner a reasonable period of time, to remedy said violation before the Corporation takes any further self-help action as may be authorized herein. The Corporation, in its sole discretion, shall determine what actions or failures to act shall constitute a violation of these covenants and shall determine what actions must be taken to cure said violation and what reasonable time, including possible extensions thereof upon request, should be granted to allow the lot owner to remedy any such violation to the satisfaction of the Corporation.

B. ADDITIONAL PROVISIONS:

1. HOMEOWNERS ASSOCIATION: In addition to being subject to these Protective Covenants and Restrictions, every person or entity owning a lot within the Properties shall, by virtue of their status as an owner or owners, be a member of the Corporation. However, any person or entity who holds such interest merely as security for the performance of an obligation shall not be a member, unless and until said person or entity takes possession and control of said lot by virtue of foreclosure, Trustee's sale, or otherwise.

2. MEMBERSHIP: The Corporation shall have only one class of membership, which shall include all titleholders of record of any lot in the Properties and any heirs, successor in interest and assigns of any titleholder. Each member of the Corporation shall be entitled to all the rights of membership, shall be responsible for all duties herein imposed upon the members and the owners shall be entitled to cast one vote for each lot owned in the Properties by said member or members.

3. USE.

a. The lots within the Properties shall be used for no purpose other than for single-family residential purposes. No lot shall be less than one (1) acre in size, nor shall any such lot be subdivided.

b. Members of the Corporation may not keep, breed, or raise livestock on any lot within the Properties without a written variance granted by the Board. "Livestock" means animals used for human food and fiber or animals used for service to human beings for work. Livestock includes, but is not limited to, cattle, swine, sheep, llamas, goats, bison, equine, poultry, and rabbits. Livestock does not include animals that are human companions, such as dogs and cats. Applications for variance must be submitted to and approved by the Board. The Board shall have the exclusive right to approve or deny any variance to maintain the general character of the neighborhood.

i. Members may request from the Board an accommodation to this provision on the basis of a legally recognized disability for a service animal or emotional support animal, by providing such documentation as may be reasonably requested by the Board, provided, however, such accommodation shall not relieve the member from complying with any reasonable rules or regulations enacted by the Board for pets and other animals within the subdivision.

ii. A variance for fowl and goats may be permitted. Such a variance request shall be submitted to the Board and include a drawing or photo of the proposed enclosure for the animals or a description of the enclosure with material, color, and dimensions provided, and a copy of the site plan showing the proposed location. The scope of the maximum limits of what variance the Board has the power to grant, such as how many animals may be kept and in what manner and in what location on a lot, may be defined by the Bylaws of the Corporation. All animals must be kept in such a manner as to not be a nuisance to neighbors, including but not limited to keeping their enclosures clean and storing food in an air-tight closed container to avoid attracting rodents or other animals.

c. The Corporation through the Board has the right to require the removal of pets in individual cases where such pets are or become legal nuisances and unreasonably disturb the quiet enjoyment of the Properties by the owners.

4. APPROVAL OF PLANS: The Board shall have the exclusive right to establish grades and slopes for all lots within the Properties and to fix the grade at which any building or other improvement shall be placed or constructed upon any lot in conformity with the general plan for the development of the Properties. Plans for any dwelling structure to be placed or constructed upon any lot within the Properties shall be submitted to the Board and shall show the design and size of the building or improvement and the plot plan for the lot. Construction of the building or improvement shall not be commenced unless written approval of the plans has been secured from the Corporation. Written approval or disapproval of the plans shall be given to the member by the Board within thirty (30) days after receipt thereof. Approval of the plans shall not be unreasonably withheld and, upon disapproval, a written statement of the grounds for disapproval shall be provided. The Board shall have the exclusive right to disapprove the plans if, in the Board's opinion, the plans do not conform to the general standard of development in the Properties, or fail to qualify for a building permit from the City of Louisville, Nebraska.

5. COMPLETION OF CONSTRUCTION: The construction of any building placed or constructed upon any lot within the Properties shall be completed within twelve months after the commencement of construction.

6. GENERAL STANDARDS FOR DWELLING STRUCTURES: The following general standards of development shall guide the Board in the review of any plans for dwelling structures submitted for approval within the Properties. These standards shall not be relied upon, interpreted or applied as absolute requirements for plan approval. The Board shall have the right, in its sole and absolute discretion, to modify the application and interpretation of these standards when exercising its plan approval authority. The Board shall have the right to reduce, increase or otherwise explicitly modify these standards within other additions to the Properties

Minimum Floor Area The minimum floor area for any dwelling exclusive of basements, garages, porches, patios, decks or enclosed decks shall be as follows:

- i.. Single story ranch style: 1,200 sq. ft.
- ii. Two story: 1,000 sq. ft. or more on first floor

- ii. Multi-level/split entry: 1,300 total sq. ft.

7. SETBACK STANDARDS FOR IMPROVEMENTS AND STRUCTURES OTHER THAN DWELLINGS: No building or any part thereof, including garages and porches, shall be erected on any tract closer than 40 feet from the front road line, nor closer than 20 feet from either side boundary line, nor closer than 30 feet from the rear boundary line. Notwithstanding these provisions, the Corporation shall have the right to permit reasonable modifications. The Corporation and members of the Corporation shall have the right to enforce these standards by any means necessary.

8. CITY REQUIREMENTS: All buildings and other improvements within the Properties shall be constructed in conformity with the requirements of the applicable building codes and the road, common areas, and the lots within the Properties shall be governed by all other applicable ordinances and regulations of the City of Louisville, Nebraska and the County of Cass, to the extent said laws and regulations legally apply to the Properties.

9. SIGNS: No advertising signs, billboards, or other advertising devices shall be permitted on any lot within the Properties larger than 24 inches by 36 inches. However, a sign advertising a single lot for sale may be erected upon any lot at any time.

10. HIRING INDEPENDENT CONTRACTORS:

a. The Corporation may enter into one or more contracts with any entity or individual for the performance of any of the Corporation's obligations or responsibilities. Said entity or individual shall at no time or for any purpose be an employee of the Corporation, but shall be considered an independent contractor at all times and for all purposes. The fees paid to said independent contractor shall be a common expense of the members. However, nothing herein shall prevent the Corporation from seeking reimbursement from a non-complying member for the cost of remediation work performed by any independent contractor on said member's non-complying lot by direction of the Corporation.

b. Unless specifically approved by the Board, in advance, no credit against association dues shall be granted to any party for any work performed for the Corporation whether voluntarily or for hire. The Corporation shall not pay for any work performed for the Corporation unless the Board has, in advance, approved such work or entered into an agreement with a contractor to provide such work as needed.

11. GENERAL MAINTENANCE OBLIGATIONS:

a. Each lot owner shall be responsible for the proper storage or removal and disposal of all debris, including but not limited to construction debris and materials associated with the construction or maintenance of any improvement upon said lot.

b. During construction on any lot, the lot owner shall, if required by law or because of the actual potential for soil erosion, be responsible for erecting and maintaining adequate erosion control measures, including silt fences, straw bales or other measures to prevent soil

runoff upon adjoining lots, streets, creeks, or streams. At all other times, the Corporation may require lot owners to take measures to prevent, remedy or repair erosion damage to a road or roads within the Properties. Notice and reasonable time for such action shall be at the discretion of the Corporation and damage which may jeopardize the safety of the users of the road shall be remedied by the Corporation in the event the lot owner fails to act immediately. The Corporation may assess the cost thereof against the lot owner in the event the lot owner's actions or inaction are the cause of the road or right of way damage.

c. The appropriate residential portion of each lot shall be regularly and periodically maintained by the lot owner, including, but not limited to, mowing, weed control, storage, removal or disposal of underbrush, refuse piles, other unsightly plant growth or other unsightly objects. Loose debris and materials shall be disposed of in a timely manner so as to prevent them from being scattered and blown about throughout the Properties or becoming an eyesore. Each member shall be responsible for the enforcement and monitoring of these obligations for said member's own lot(s) and shall timely comply with all notices to do so which may be served upon said member by the Corporation.

12. FAILURE TO MAINTAIN:

a. In the event any member fails or refuses to perform any required maintenance or upkeep of any building, improvement, landscape or lawn in a reasonable and timely manner, or conditions on a lot cause damage to the road right of way adjacent to said lot, the Corporation may perform the required work or maintenance, but not until after seven (7) days written notice to the lot owner in default. Road damage which jeopardizes the safety of the users of the road shall be an exception to this notice requirement.

b. In the event the Corporation shall take such action, there shall be a special assessment levied against the non-complying lot and a billing statement shall thereafter be tendered to the lot owner seeking reimbursement of the Corporation's costs incurred for the following: (1) the actual cost to the Corporation of having the necessary work performed on said lot or the road right of way adjacent to said lot, (2) an administrative fee of ten percent (10%) of the bill or \$20.00, whichever is more, (3) interest on the cost of the work at the rate of fourteen percent (14%) per annum which shall begin to accrue thirty (30) days after the first billing and (4) all costs incurred by the Corporation to collect said sums from said lot owner, including court costs and attorney fees.

c. Said sums shall be due and payable within thirty (30) days of the billing date. If said special assessment is not paid by the owner of the non-complying lot within thirty (30) days after the first billing by the Corporation, the amount of said special assessment, administrative fee and all accrued interest shall be a lien upon the lot in the manner of a statutory Construction Lien for services performed on the non-complying lot. Each member/lot owner shall be deemed to be a contracting owner for such statutory lien purposes from and after the effective date of these Protective Covenants and Restrictions.

13. UTILITIES. Each lot owner shall be responsible for the cost of obtaining electrical, telephone and other available utilities from the utility companies from which such

services are available. Each lot owner shall be required to install and maintain (unless rural water authority is in charge of maintenance), at his or her own expense, a water source to supply potable water to the owner's premises. Each lot owner shall be required to install, maintain and repair at his own expense, a sanitary sewer system, consisting of septic tank and laterals. Each lot owner shall pay his proportionate share of any common sanitary sewer system required by any governmental authority. Each lot, whether developed or not, shall bear a proportionate share of this construction expense. On-going user fees shall thereafter be charged only against those lots which are connected to said system.

14. CORPORATION RESPONSIBILITIES: The Corporation shall provide such services to its members as the Corporation may from time to time determine by the affirmative votes of the owners of at least a majority of the lots in the Properties. These services and responsibilities of the Corporation presently include the following:

a. **Repair and Maintenance of Roads:** The Corporation covenants and each member of the Corporation, by the acceptance of a deed by which the interest requisite for membership is acquired, shall be deemed to covenant to repair and maintain the roads, ditches and rights-of-way within the Properties, including snow removal as determined by the Corporation, to the extent not otherwise provided for by these Covenants, the costs of which shall be satisfied by the payment of annual and special assessments for the administration, maintenance or improvement of the roads.

b. **Approval of Building Plans.** The Corporation covenants and each member of the Corporation, by the acceptance of a deed by which the interest requisite for membership is acquired, shall be deemed to have agreed to submit all building plans to the Corporation's Board for approval as provided elsewhere herein. Refusal of said approval of plans and specifications may be based on any ground, including purely aesthetic ground, which, in the sole discretion of the Board, shall seem sufficient. In the event the plans are not approved or disapproved within thirty (30) days after they are submitted to the Board, such approval shall not thereafter be required, provided that no building or other structure shall violate any provision within these Protective Covenants and Restrictions.

c. **Other Services:** The Corporation may provide to its members such other services as, from time to time, the Corporation may determine after notice to, and majority vote of, the members. The cost of these services shall be paid for cumulatively by the members as determined by the Corporation. Annual dues and special assessments for said services provided to the members shall be uniform as to each lot within the Properties, except for the reimbursements to the Corporation for the costs of abating nuisances and other non-compliances as described elsewhere herein.

15. LIEN OF DUES AND ASSESSMENTS: The lien of any unpaid costs or reimbursements, unpaid dues and assessments, or unpaid special assessments shall, until shown of record, or until reduced to judgment against the owner(s), be subordinate to the lien of any Deed of Trust or mortgage filed against the lot against which the assessment is levied.

16. ANNUAL ASSESSMENT AND LIENS:

a. Annual dues, assessments and special assessments may be levied by the Board annually or as the need arises. Any special assessment for capital improvements may be rejected by the members at any time within 30 days of the notice of the levy by the vote of the owners of at least a majority of the lots owned by the members affected thereby and entitled to vote, at a regular meeting of the members or at a special meeting of the members, if notice of a special assessment is contained in the notice of the special meeting.

b. The members, consisting of the owners of each lot, whether developed or undeveloped, shall pay annual dues and special assessments to the Corporation as billed. Each member's dues shall be determined on an annual basis for each fiscal year. The annual dues are established at the commencement of these Protective Covenants and Restrictions at \$500 per year per lot. Changes in the amount of future annual dues shall be based upon an estimate of the Corporation's costs for administration, maintenance and improvement of the roads and other common services. Each member shall pay the annual dues so established in advance. At the end of each fiscal year, a statement of the total year's operating costs may be presented to the members of the Corporation and the members shall pay any excess charges to the Corporation within thirty (30) days of the date of the billing statement.

c. The Board may prepare, approve and make available to each member a pro forma operating statement (budget) containing: (1) estimated revenue and expenses on an accrual basis; (2) the amount of any cash reserves of the Corporation currently available for replacement or major repair of the roads and for contingencies; (3) an itemized estimate of the remaining life of, and the methods of funding to defray repair, replacement or additions to, major components of the roads; and (4) a general statement setting forth the procedures used by the Corporation in the calculation and establishment of reserves to defray the costs of repair, replacement or additions to major components of the roads.

d. Additional Charges. In addition to any amounts due or any other relief or remedy obtained against a member who is delinquent in the payment of any dues or assessments, each member agrees to pay such additional costs, fees, charges and expenditures ("Additional Charges") as the Corporation may incur or levy in the process of collecting from each member monies due and delinquent. All Additional Charges shall be included in any judgment in any action brought to enforce collection of delinquent dues or assessments. Additional Charges shall include, but are not limited to, the following:

- i. Attorney's Fees: Reasonable attorney's fees and costs incurred in the event an attorney is employed by the Corporation to collect any dues, assessments, special assessments, or other sums due, whether before suit or otherwise;
- ii. Late Charges: A late charge in an amount to be fixed by the Corporation to compensate the Corporation for additional collection costs incurred in the event any dues, assessment or other sum is not paid when due or within any "grace" period. The late charge shall not exceed ten percent (10%) of the delinquent assessment or twenty dollars (\$20), whichever is less;

- iii. **Costs of Suit:** Costs of suit and court costs incurred as allowed by the Court;
- iv. **Filing Fees:** Cost of filing liens and notices of liens in the Office of the Register of Deeds;
- v. **Interest:** Interest on all dues and assessments at the rate of fourteen percent (14%) per annum, commencing thirty (30) days after the assessment becomes due and payable; and
- vi. **Other:** Any other cost that the Corporation may incur in the process of collecting delinquent dues and assessments against any member.

e. **Lien.** The dues and assessments, including any fees, costs, expenses, late charges, and interest, shall be the personal obligation of the member who is the owner of the lot assessed at the time of the assessment and all such amounts shall constitute a lien on such owner's lot. Such lien may be evidenced by a notice executed by an authorized agent of the Corporation and recorded in the real estate records of the county in which the Properties are located, and may be foreclosed in any manner provided or permitted by law.

17. ADDITIONS: Additional contiguous or adjacent real estate may be added to the Properties at any time, with the consent of the owners of at least a majority of the lots in the Properties. Additions shall be made by the execution and recordation of covenants and restrictions upon the additional real estate, making the addition subject to these Protective Covenants and Restrictions; provided, however, that the general standards set forth herein may be reduced, increased, or otherwise modified within any such addition.

18. AMENDMENTS: These Protective Covenants and Restrictions shall run with the land and shall be binding upon all owners of record and enforceable by the Corporation. These Protective Covenants and Restrictions may be terminated or modified, in writing, by the affirmative vote of the owners of at least a majority of the lots within the Properties at any time, except to the extent that the City of Louisville, Nebraska or the County of Cass may require otherwise, pursuant to the zoning authority either may legally exercise over the Properties.

19. ENFORCEMENT: Enforcement of these Protective Covenants and Restrictions may be by proceedings at law or in equity against any person(s) violating or attempting to violate any provision hereof. The proceedings may be to restrain the violation, or to recover damages and/or to enforce any charge, lien or obligation created hereby.

20. SEVERABILITY: The invalidation of any provision of these Protective Covenants and Restrictions shall not affect the validity of the remaining provisions hereof.

21. EFFECTIVE DATE: These Protective Covenants and Restrictions shall take effect upon being recorded with the Cass County Register of Deeds. NO PART OF THESE COVENANTS AND THIS DOCUMENT SHALL BE RECORDED AGAINST ANY REAL ESTATE UNTIL THE TITLEHOLDERS OF AT LEAST 34 OF 36 LOTS ENCOMPASSING THE PROPERTIES SIGN THIS DOCUMENT. BY SIGNING THIS DOCUMENT, A

Indian Hills Covenants 2020

TITLEHOLDER GIVES CONSENT TO HAVE THESE COVENANTS RECORDED AGAINST HIS/HER PROPERTY ONLY AT AND AFTER SUCH TIME THAT TITLEHOLDERS OF AT LEAST 34 OF 36 LOTS ENCOMPASSING THE PROPERTIES HAVE SIGNED THIS DOCUMENT.

Indian Hills Covenants 2020

Indian Hills Lot 1 (36740 Meadow Drive)


Wade Knott

Wade G Knott

STATE OF NEBRASKA)
) ss.
COUNTY OF Cass)

The foregoing instrument was acknowledged before me this 5th day of April, 2021, by Wade Knott.

Teresa Stander
Notary Public



Indian Hills Covenants 2020


Indian Hills Lot 2 (No Situs)
Indian Hills Lot 3 (36729 Meadow Drive)
Indian Hills Lot 4 (No Situs)

Renea B. Gernant
Renea B. Gernant a/k/a Renea Bernice Gernant

Lisa A. Ashby
Lisa A. Ashby a/k/a Lisa Ann Ashby

STATE OF NEBRASKA)
COUNTY OF Seward) ss.


The foregoing instrument was acknowledged before me this 24 day of November, 2020, by Renea B. Gernant a/k/a Renea Bernice Gernant, a single person.



Jill Ahrens
Notary Public



STATE OF NEBRASKA)
COUNTY OF Seward) ss.

The foregoing instrument was acknowledged before me this 24 day of November, 2020, by Lisa A. Ashby a/k/a Lisa Ann Ashby, a single person.



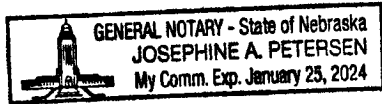
Jill Ahrens
Notary Public

Indian Hills Lot 5 (36733 Meadow Drive)


 Dwight K. Stander
 
 Teri L. Stander

STATE OF NEBRASKA)
)
 COUNTY OF Douglas) ss.


The foregoing instrument was acknowledged before me this 2nd day of December, 2020, by Dwight K. Stander.





 Notary Public

STATE OF NEBRASKA)
)
 COUNTY OF Douglas) ss.


The foregoing instrument was acknowledged before me this 2nd day of December, 2020, by Teri L. Stander.





 Notary Public

Indian Hills Covenants 2020


Indian Hills Lot 6 (36701 Meadow Drive)


Robert William Farris


Melissa Rae Farris


STATE OF NEBRASKA)
) ss.
COUNTY OF Cass)

The foregoing instrument was acknowledged before me this 14th day of December, 2020, by Robert William Farris.



Notary Public


STATE OF NEBRASKA)
) ss.
COUNTY OF Cass)

The foregoing instrument was acknowledged before me this 14th day of December, 2020, by Melissa Rae Farris.


Notary Public


Indian Hills Lot 7 (36713 Meadow Drive)


James P. McGahan


Jane L. McGahan

STATE OF NEBRASKA)
) ss.
COUNTY OF Cass)


The foregoing instrument was acknowledged before me this 30th day of December, 2020, by James P. McGahan.





Notary Public

STATE OF NEBRASKA)
) ss.
COUNTY OF Cass)

The foregoing instrument was acknowledged before me this 30th day of December, 2020, by Jane L. McGahan.




Notary Public

Indian Hills Covenants 2020

Indian Hills Lot 8 (36801 Oakmont Drive)


[Signature]
Adam L. Haworth

[Signature]
JoAnn Haworth

STATE OF NEBRASKA)
) ss.
COUNTY OF Cass)

The foregoing instrument was acknowledged before me this 8 day of December, 2020, by Adam L. Haworth.


[Signature]
Notary Public



STATE OF NEBRASKA)
) ss.
COUNTY OF Cass)

The foregoing instrument was acknowledged before me this 8 day of December, 2020, by JoAnn Haworth.

[Signature]
Notary Public



Indian Hills Covenants 2020


Indian Hills Lot 9 (36807 Oakmont Drive)

April McKenna
April McKenna

Matthew McKenna
Matthew McKenna

STATE OF NEBRASKA)
COUNTY OF Case) ss.


The, foregoing instrument was acknowledged before me this 5th day of April, 2020, by April McKenna.



Teresa Stander
Notary Public

STATE OF NEBRASKA)
COUNTY OF Case) ss.

The foregoing instrument was acknowledged before me this 5th day of April, 2020, by Matthew McKenna.



Teresa Stander
Notary Public

Indian Hills Covenants 2020


Indian Hills Lot 10 (36905 Oakmont Drive)

William L. Hay
William L. Hay

Michelle D. Hay
Michelle D. Hay

STATE OF NEBRASKA)
) ss.
COUNTY OF Case)

The foregoing instrument was acknowledged before me this 15th day of December, 2020, by William L. Hay.



Teresa Stander
Notary Public

STATE OF NEBRASKA)
) ss.
COUNTY OF Case)

The foregoing instrument was acknowledged before me this 15th day of December, 2020, by Michelle D. Hay.



Teresa Stander
Notary Public

Indian Hills Covenants 2020

Indian Hills Lot 11 (36920 Oakmont Drive)

Cheryl M. Gage
Cheryl M. Gage, Personal Representative
of the Estate of Scott A. Nelson, Deceased

STATE OF NEBRASKA)
) ss.
COUNTY OF Douglas)

The foregoing instrument was acknowledged before me this 24 day of September, 2020, by Cheryl M. Gage, Personal Representative of the Estate of Scott A. Nelson, Deceased.

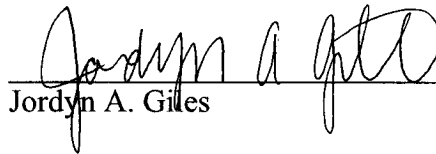
Chris Stoll
Notary Public



Indian Hills Covenants 2020


Indian Hills Replat II, Lot 12 (37015 Quail Ridge Road)


Tyler J. Shumaker


Jordyn A. Giles

STATE OF NEBRASKA)
) ss.
COUNTY OF Cass)


The foregoing instrument was acknowledged before me this 2 day of January, 2020, by Tyler J. Shumaker, a single person.




Notary Public

STATE OF NEBRASKA)
) ss.
COUNTY OF Cass)


The foregoing instrument was acknowledged before me this 2 day of January, 2020, by Jordyn A. Giles, a single person.





Notary Public

Indian Hills Covenants 2020

Indian Hills Lots 14 (36906 Oakmont Drive)




Robert A. Tomanek



Arin R. Tomanek

STATE OF NEBRASKA)
) ss.
COUNTY OF _____)

The foregoing instrument was acknowledged before me this 28th day of January, ~~2020~~ 2021, by Robert A. Tomanek.




Notary Public


STATE OF NEBRASKA)
) ss.
COUNTY OF Douglas)



The foregoing instrument was acknowledged before me this 8th day of January, ~~2020~~ 2021, by Arin R. Tomanek.





Notary Public



Indian Hills Covenants 2020


Indian Hills Lot 15 (No Situs)
Indian Hills Lot 17 (36808 Oakmont Drive)



Philip Friesen


Katherine Friesen

STATE OF NEBRASKA)
) ss.
COUNTY OF Cass)


The foregoing instrument was acknowledged before me this 6th day of March, 2020, by Philip Friesen.




Notary Public

STATE OF NEBRASKA)
) ss.
COUNTY OF Cass)


The foregoing instrument was acknowledged before me this 6th day of March, 2020, by Katherine Friesen.





Notary Public

Indian Hills Covenants 2020

Indian Hills Lot 18 (36903 Quail Ridge Road)




Christopher W. Nichols



Christy M. Nichols

STATE OF NEBRASKA)
) ss.
COUNTY OF Douglas)

The foregoing instrument was acknowledged before me this 6th day of Feb, 2020, by Christopher W. Nichols.






Notary Public

STATE OF NEBRASKA)
) ss.
COUNTY OF Douglas)

The foregoing instrument was acknowledged before me this 6th day of Feb, 2020, by Christy M. Nichols.





Notary Public

Indian Hills Lot 19 (36951 Quail Ridge Road)

Kristina Ramaekers
Kristina Ramaekers

Zachary Ramaekers
Zachary Ramaekers

STATE OF NEBRASKA)
) ss.
COUNTY OF Sarpy)


The foregoing instrument was acknowledged before me this 30th day of December, 2020, by Kristina Ramaekers.



[Signature]
Notary Public

STATE OF NEBRASKA)
) ss.
COUNTY OF Sarpy)

The foregoing instrument was acknowledged before me this 30th day of December, 2020, by Zachary Ramaekers.



[Signature]
Notary Public

Indian Hills Covenants 2020

Indian Hills Lot 20 (36889 Quail Ridge Road)

Roger P. Theimer

Roger P. Theimer, Trustee of the Roger P. Theimer and Cheryl L. Theimer Revocable Trust dated September 8, 2017

Cheryl L. Theimer

Cheryl L. Theimer, Trustee of the Roger P. Theimer and Cheryl L. Theimer Revocable Trust dated September 8, 2017

STATE OF NEBRASKA)
) ss.
COUNTY OF Cass)

The foregoing instrument was acknowledged before me this 6th day of October, 2020, by Roger P. Theimer, Trustee of the Roger P. Theimer and Cheryl L. Theimer Revocable Trust dated September 8, 2017.

Angie Senser
Notary Public



STATE OF NEBRASKA)
) ss.
COUNTY OF Cass)

The foregoing instrument was acknowledged before me this 6th day of October, 2020, by Cheryl L. Theimer, Trustee of the Roger P. Theimer and Cheryl L. Theimer Revocable Trust dated September 8, 2017.

Angie Senser
Notary Public



Indian Hills Covenants 2020


Indian Hills Lot 21 (36803 Quail Ridge Road)

Gary W. Dillon
Gary W. Dillon

Melody J. Dillon
Melody J. Dillon

STATE OF NEBRASKA)
COUNTY OF Cass) ss.


The foregoing instrument was acknowledged before me this 4th day of February, ~~2020~~, by Gary W. Dillon.
2021



Teresa Stander
Notary Public

STATE OF NEBRASKA)
COUNTY OF Sandy) ss.

The foregoing instrument was acknowledged before me this 4th day of February, ~~2020~~, by Melody J. Dillon.
2021



Abbey L. Percifield
Notary Public

Indian Hills Covenants 2020

Indian Hills Lot 22 (36788 Oakmont Drive)

Sean M. Renner

Angela D. Renner

STATE OF NEBRASKA)
COUNTY OF Cass) ss.

The foregoing instrument was acknowledged before me this 20 day of January, 2020, by Sean M. Renner.

State of Nebraska - General Notary
BEVERLY A. BECKER
My Commission Expires
June 14, 2024

Beverly A. Becker
Notary Public

STATE OF NEBRASKA)
COUNTY OF Cass) ss.

The foregoing instrument was acknowledged before me this 20 day of January, 2020, by Angela D. Renner.

State of Nebraska - General Notary
BEVERLY A. BECKER
My Commission Expires
June 14, 2024

Beverly A. Becker
Notary Public

Indian Hills Covenants 2020

Indian Hills Lot 23 (36712 Oakmont Drive)

Dennis L. Duin

Dennis L. Duin

Cora K. Duin

Cora K. Duin

STATE OF NEBRASKA)
) ss.
COUNTY OF Cass)

The foregoing instrument was acknowledged before me this 27th day of November, 2020, by Dennis L. Duin.

State of Nebraska – General Notary
LAURAN NUTZMAN
My Commission Expires
October 15, 2022

Lauran Nutzman

Notary Public

STATE OF NEBRASKA)
) ss.
COUNTY OF Cass)

The foregoing instrument was acknowledged before me this 27th day of November, 2020, by Cora K. Duin.

State of Nebraska – General Notary
LAURAN NUTZMAN
My Commission Expires
October 15, 2022

Lauran Nutzman

Notary Public

Indian Hills Covenants 2020

Indian Hills Lot 24 (36730 Oakmont Drive)


[Signature]
Nathan A. Staroscik

Amanda Staroscik
Amanda K. Staroscik

STATE OF NEBRASKA)
) ss.
COUNTY OF Cass)

The foregoing instrument was acknowledged before me this 18th day of December, 2020, by Nathan A. Staroscik.


[Signature]
Notary Public



STATE OF NEBRASKA)
) ss.
COUNTY OF Cass)

The foregoing instrument was acknowledged before me this 18th day of December, 2020, by Amanda K. Staroscik.

[Signature]
Notary Public



Indian Hills Covenants 2020

Indian Hills Lot 25 (36707 Quail Ridge Road)

Valerie L. Glynn
Valerie L. Glynn

Randy Glynn
Randy Glynn

STATE OF NEBRASKA)
) ss.
COUNTY OF Cass)

The foregoing instrument was acknowledged before me this 31st day of December, 2020, by Valerie L. Glynn.

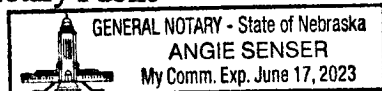
Angie Senser
Notary Public



STATE OF NEBRASKA)
) ss.
COUNTY OF Cass)

The foregoing instrument was acknowledged before me this 31st day of December, 2020, by Randy Glynn.

Angie Senser
Notary Public



Indian Hills Covenants 2020

Indian Hills Lot 27 (36704 Quail Ridge Road)

David E. Zimmerman
David E. Zimmerman

Janet K. Zimmerman
Janet K. Zimmerman

STATE OF NEBRASKA)
COUNTY OF Cass) ss.

The foregoing instrument was acknowledged before me this 12th day of December, 2020, by David E. Zimmerman.

Teresa Stander
Notary Public

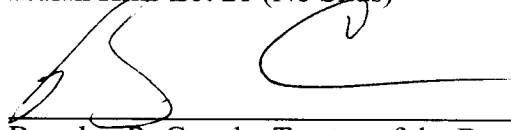
STATE OF NEBRASKA)
COUNTY OF Cass) ss.

The foregoing instrument was acknowledged before me this 15th day of December, 2020, by Janet K. Zimmerman.

Teresa Stander
Notary Public

Indian Hills Covenants 2020

Indian Hills Lot 28 (No Situs)



Brandon R. Copple, Trustee of the Brandon R. Copple Revocable Trust dated July 31, 2017

STATE OF NEBRASKA)
) ss.
COUNTY OF Cass)

The foregoing instrument was acknowledged before me this 31 day of December, 2020, by Brandon R. Copple, Trustee of the Brandon R. Copple Revocable Trust dated July 31, 2017.



Connie J. Schmeling
Notary Public

Indian Hills Covenants 2020


Indian Hills Lot 30 (36714 Quail Ridge Road)

Kay J. Witt
Kay J. Witt

STATE OF NEBRASKA)
) ss.
COUNTY OF Cass)

The foregoing instrument was acknowledged before me this 23rd day of November, 2020, by Kay J. Witt, a single person.

Jolene E. Dalton
Notary Public



Indian Hills Covenants 2020

Indian Hills Lot 31 (36804 Quail Ridge Road)


Kyle R. Kula

Kyle R. Kula

Megan E. Kula

Megan E. Kula

STATE OF NEBRASKA)
) ss.
COUNTY OF Sarpy)




The foregoing instrument was acknowledged before me this 9th day of December, 2020, by Kyle R. Kula.

Lisa M. Crase

Notary Public

STATE OF NEBRASKA)
) ss.
COUNTY OF Sarpy)



The foregoing instrument was acknowledged before me this 9th day of December, 2020, by Megan E. Kula.

Lisa M. Crase

Notary Public

Indian Hills Lot 32R (36862 Quail Ridge Road)

Damon B. Roach
Damon B. Roach

Judith P. Roach
Judith P. Roach

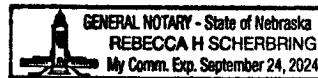
STATE OF NEBRASKA)
COUNTY OF Cass) ss.



The foregoing instrument was acknowledged before me this 4th day of December, 2020, by Damon B. Roach.

Rebecca H. Scherbring
Notary Public

STATE OF NEBRASKA)
COUNTY OF Cass) ss.



The foregoing instrument was acknowledged before me this 4th day of December, 2020, by Judith P. Roach.

Rebecca H. Scherbring
Notary Public

Indian Hills Covenants 2020


Indian Hills Lot 33R (36906 Quail Ridge Road)

Curt J. Hrabik
Curt J. Hrabik

Cindy K. Janssen
Cindy K. Janssen

STATE OF NEBRASKA)
COUNTY OF Cass) ss.


The foregoing instrument was acknowledged before me this 5th day of April, 2020, by Curt J. Hrabik.



Teresa Stander
Notary Public

STATE OF NEBRASKA)
COUNTY OF Cass) ss.

The foregoing instrument was acknowledged before me this 5th day of April, 2020, by Cindy K. Janssen.



Teresa Stander
Notary Public

Indian Hills Covenants 2020

Indian Hills Lot 34R (36956 Quail Ridge Road)

Carl R. Snodgrass
Carl R. Snodgrass

Laurel E. Snodgrass
Laurel E. Snodgrass

STATE OF NEBRASKA)
) ss.
COUNTY OF SARPY)


The foregoing instrument was acknowledged before me this 14th day of December, 2020, by Carl R. Snodgrass.



Diane D Rogers
Notary Public

STATE OF NEBRASKA)
) ss.
COUNTY OF SARPY)


The foregoing instrument was acknowledged before me this 14th day of December, 2020, by Laurel E. Snodgrass.



Diane D Rogers
Notary Public

Indian Hills Covenants 2020


Indian Hills Lot 35 (No Situs)
Indian Hills Lot 36 (37000 Quail Ridge Road)



Ryan Aliano

STATE OF NEBRASKA)
) ss.
COUNTY OF Polk

The foregoing instrument was acknowledged before me this 26th day of January, 2020, by Ryan Aliano, a single person.



Notary Public

