

Final Highland Estates


A Subdivision of Tax Lot
the 6th P.M., Wash

LEGAL DESCRIPTION:

TAX LOT 53, SECTION 26, TOWNSHIP 18 NORTH, RANGE 11 EAST OF
THE 6TH P.M., WASHINGTON COUNTY, NEBRASKA.

CERTIFICATION:

I, THE UNDERSIGNED REGISTERED LAND SURVEYOR, HEREBY CERTIFY THAT THE SURVEY
OF THE TRACT OF LAND SHOWN AND DESCRIBED HEREON WAS DONE UNDER MY PERSONAL SUPER-
VISION, AND THAT PERMANENT MARKERS HAVE BEEN PLACED AT THE POINTS INDICATED.



Warren D. Whitaker
WARREN D. WHITAKER
REGISTRATION NO. LS-235

DATE: AUGUST, 1978

WASHINGTON COUNTY BOARD APPROVAL:

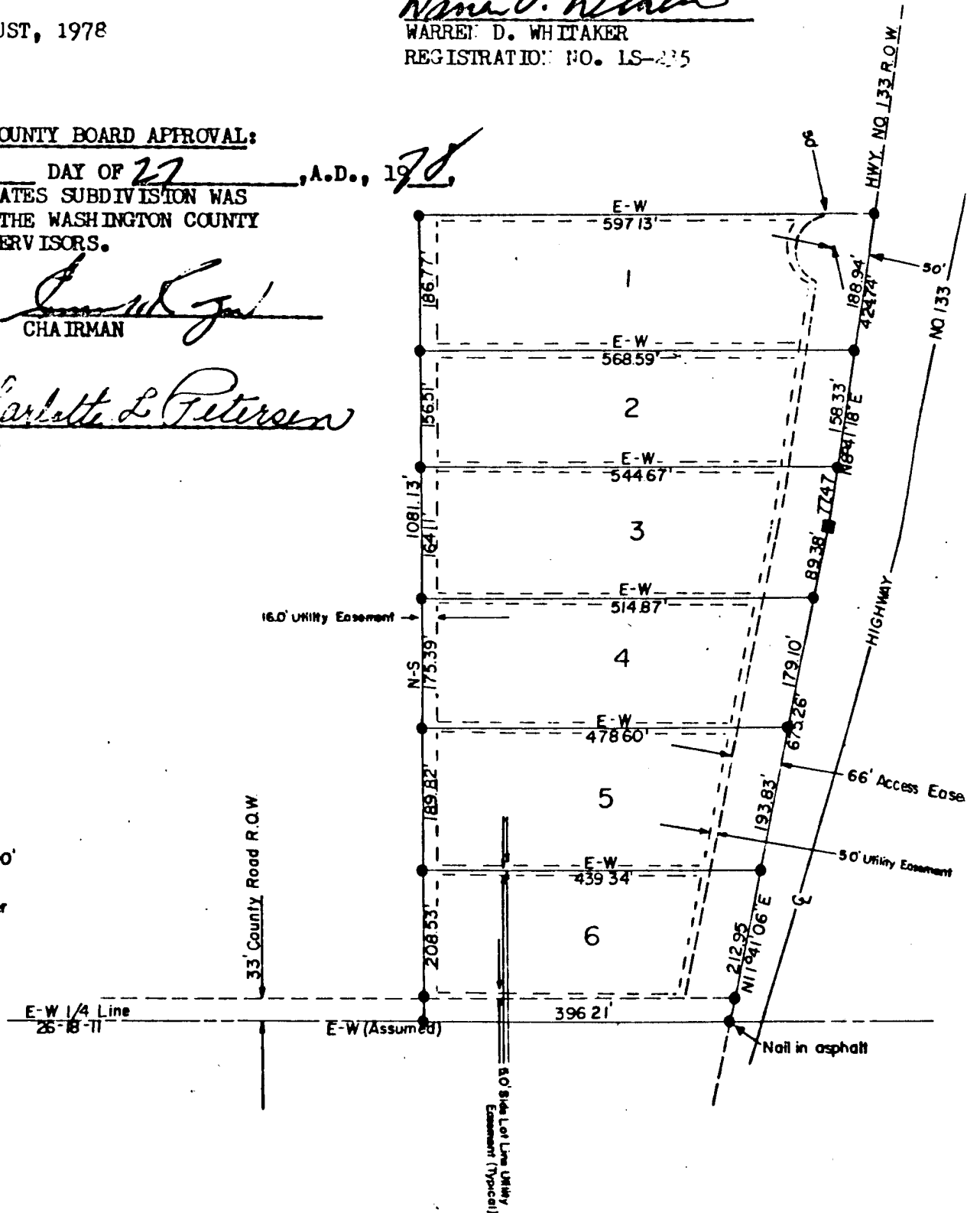
ON THE 14 DAY OF 27, A.D., 1978,
HIGHLAND ESTATES SUBDIVISION WAS
APPROVED BY THE WASHINGTON COUNTY
BOARD OF SUPERVISORS.

James M. G... ..
CHAIRMAN

ATTEST: *Charlotte L. Peterson*
COUNTY CLERK




SCALE 1" = 200'
● Iron Pin
■ R.O.W. Marker



Final Plat of
Estates Subdivision

ax Lot 53, Sec. 26, T18N, R11E of
Washington County, Nebraska



DEDICATION:

KNOW ALL MEN BY THESE PRESENTS THAT, ROBERT A. OLSON, LINDA L. OLSON, JOE J. STEWART AND NINA M. STEWART, BEING THE OWNERS AND PROPRIETORS OF THE TRACT OF LAND SHOWN AND DESCRIBED HEREON, HAVE CAUSED THE SAME TO BE SUBDIVIDED INTO LOTS AND STREETS, NUMBERED AND NAMED AS SHOWN.

I, WITNESS WHEREOF, SAID OWNERS AND PROPRIETORS HAVE CAUSED THESE PRESENTS TO BE SIGNED THIS 12th DAY OF Sept., A.D., 1978

Robert A. Olson
ROBERT A. OLSON

Linda L. Olson
LINDA L. OLSON

Joe J. Stewart
JOE J. STEWART

Nina M. Stewart
NINA M. STEWART

ACKNOWLEDGEMENT:

STATE OF NEBRASKA)
WASHINGTON COUNTY) SS

ON THIS 12th DAY OF Sept. A.D., 1978, BEFORE ME, A GENERAL NOTARY PUBLIC, PERSONALLY APPEARED ROBERT A. OLSON, LINDA L. OLSON, JOE J. STEWART, AND NINA M. STEWART, WHO ARE PERSONALLY KNOWN TO ME AND WHO ACKNOWLEDGE THE SIGNING OF THE FOREGOING INSTRUMENT TO BE THEIR VOLUNTARY ACT AND DEED.

WITNESS MY HAND AND OFFICIAL SEAL, IN SAID COUNTY, THE DATE LAST AFORESAID

GENERAL NOTARY - State of Neb.
WARREN D. WHITAKER
My Comm. Exp. Feb. 8, 1980

Warren D. Whitaker
GENERAL NOTARY PUBLIC

MY COMMISSION EXPIRES THE 8th DAY OF Feb., A.D., 1980

COUNTY TREASURER'S CERTIFICATION:

THIS IS TO CERTIFY THAT I FIND NO REGULAR OR SPECIAL TAXES DUE OR UNPAID UPON THE LAND EMBRACED IN THIS PLAT AS SHOWN BY THE RECORDS OF THIS OFFICE ON THIS 15th DAY OF September, A.D., 1978.

Virginia Bauer
WASHINGTON COUNTY TREASURER

BLAIR PLANNING COMMISSION APPROVAL:

THIS PLAT OF HIGHLAND ESTATES SUBDIVISION WAS APPROVED BY THE PLANNING COMMISSION OF THE CITY OF BLAIR, NEBRASKA, ON THIS 5th DAY OF Sept. A.D., 1978

Bernard Kros
CHAIRMAN

BLAIR CITY COUNCIL ACCEPTANCE:

THIS PLAT OF HIGHLAND ESTATES SUBDIVISION WAS APPROVED AND ACCEPTED BY THE CITY OF BLAIR, NEBRASKA ON THIS 15th DAY OF Sept. A.D., 1978

ATTEST: L. J. Svendsgaard
CITY CLERK

Alfred T. Smith
MAYOR

Stewart A. Smith & Associates
REGISTERED LAND SURVEYORS
BLAIR FREMONT MISSOURI