

*Joseph*

TA 36446 L87

L187

TA 36633 L87

TA 36837 L46

TA 37453 L36

TA 38906 L121

TA 39071 L71

TA 39214 L71

TA 39590 L121

TA 41477 L5

TA-43757 L142

TA-49226 L47

TA 50740 L47

TA-50852 L171

TA. 54534 L26

TA 54914 L146

TA 59584 L78

BRIEF LEGAL:

E 1/2 NE

23-14-12

TL8

SINCE DATE:

PRIOR POLICY: TA-

SEARCHER NOTES

[Empty box for search notes]

PMM

SEE ATTACHED

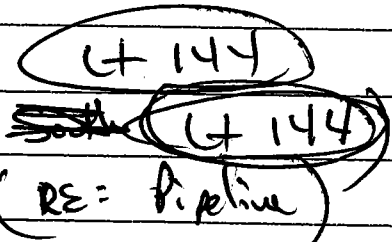
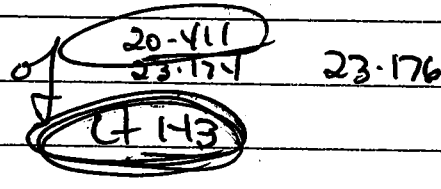

FIRST SPLIT

BOOK/PAGE Instr.No.	DATE MO/DAY/YR	INST.	INDEX GRANTOR	GRANTEE
45-503		WD		
49-49		QCD		Satter
50-337		WD		
49-542		WD		
+ 7-385		LEASE		
61-190		WD		
+ 12-92		Rel	of 7-385	
T 12-596		RT WAY	15-22, 24, 25	+34-37 (on plat)
14-253		Receipt RT/WAY	(12-496)	
73-398		WD		
+ 20-411		Ret Appr.	Released by 52-494	
+ 25-98		1/c	Cotta	Kreuss
104-654		WD	SATISFIED 25-98	
121-60		WD		
T 126-277	3-30-66	CONVEY ASSIGN	RE: 12-596	
+ 44-246		ORD		
+ 147-729	4-5-22	WD	(TL1B)	
147-1915	8-3-72	WD		

SEE ATTACHED FOR ADDITIONAL INDEXING: ~~TA~~

- Takeoff + Looked at and OK C Copy T T File

BOOK/PAGE <sup>2</sup>	DATE	INST.	DEED/MORTGAGE INFORMATION	(EASE/COV)/(REL)
45-627		EASE	S 1/2 SE NE 170'	Does not affect Lt 87
147-2833		WD		
46-662		EASE	W 17' E 50' N 1/2 NE NE	
46-661		EASE	W 17' E 50' N 1/2 NE NE	
46-664		"	W 17' E 50' N 1/2 NE NE	
46-663		"	W 17' E 50' N 1/2 NE NE	
46-768		-	Lts 5-8, 13-15, 25-30	
46-769		-	W 10' E 110' N 1/2 NE NE	
46-771		"	Lts 5-8, 13-15, 25-30	
46-770		"	Lts 5-8, 13-15, 25-30	
47-212	4-23-74	"	(For 5 yrs only)	
151-431		WD		
151-430		WD		
151-2580		WD		
153- <del>151</del> <sup>50</sup>		QCO		
51-199		AFFT		
154-1126		DEED DIST		
52-494		DEC + REL	20-411 23-174	23-176
53-377		Return App <sup>r</sup>	<u>Lot 143</u>	
157-219		QCO		
157-220		QCO		
159-2331		WD		
160-127		TR DEED		
59-92		EASE	<u>Lot 144</u>	
59-340		EASE	<del>South</del> <u>Lot 144</u>	
59-3974		AGREE	(RE = Pipeline)	
92-23199	10-27-92	WD		Bryn Mawr Inc
92-26847	12-3-92	WD	(Trustee's Parcel)	(Lot 30)
92-26961		SID	#160	
93-6545	4-2-93	PLAT	Hickory Estates	



old books or

# HICKETA #160 SW

N 1/2. 23-14

## Hickory Hill

50-12

Comt 7-137 \* S 1/2 NW & SW NE

~~DEGL 7-357~~

~~" 7-385~~

Esmt 8-308 \* E 1/2 NW & W 1/2 NE

~~D 61-79 to state~~

ROW 12-596 \* E 1/2 NE Wm Bros

" 12-608 \* W 1/2 NE affects L 502 only  
see the del 52-286

ROW 14-253 \* E 1/2 NE

~~20-411 \* affects L in Hickory Estates del~~

~~23-176 del~~

~~23-174 del~~

~~30-255 N/A~~

~~30-257 N/A~~

~~hd 110-575 to state N/A~~

~~" 110-573 N/A~~

\* Assn 126-277 Conv: Assn of 12-596

~~" 126-2~~

~~Comt 37-473 N/A~~

~~475 N/A~~

~~470 N/A~~

~~D 129-210 to state N/A~~

~~Esmt 43-159 N/A~~

~~Ord 44-67 N/A~~

~~" 44-246 County Rd~~

~~Esmt 44-523 N/A~~

~~Ord 44-617 N/A~~

Esmt 45-102 \* affects L 228-235

" 45-104 \* affects L 28, 43,

103 \* affects L 27, 26, 36-38, 40-42, 44, 190-193, 227

D 147-729 affects L 144 to OPD

Esmt 45-627 \* affects L 143, 144 Hickory Estates

D 147-2833 affects L 144 to Pinner

Hickory Estates  
SID #160

Comt 46-662 in 72<sup>nd</sup> St  
~~661 in 72<sup>nd</sup> St~~  
~~664 "~~  
~~663 "~~  
768 \* affects L 25-30 Hickory Estates  
769 affects L 2, 3, 4 Hickory Hill Plaza  
771 \* affects L 5-8 Hickory Estates  
770 \* affects L 12-16, 25 Hickory Estates  
~~47-212 expired~~

SID 1-73  
Plat 7-93  
D 154-44 to Franklin & Michael Rogers E 1/2 NW  
D 154-45 to Franklin & Michael Rogers W 1/2 NE  
D -44 to " E 125' SW NW

Comt 52-466 \* W 1/2 NE & E 1/2 NW (see doc)  
Rel 52-494 of 20-411 23-176 JK  
QCD 154-763 \* 20-411 to Joseph P. Rogers, Theodore L. Mora, Wayne P. Kocio,  
Franklin P. Rogers & Michael L. Rogers

Plat 8-7  
" 8-18  
" 8-21  
" 8-38

Agmt 59-3974 re: Northern Natural Gas pipeline in 23-14-12  
52-286 \* Pt Rel of 12-608

D 151-431  
Mtg 200-3503  
" 204-5983

Couldnt find Plat for Hickory Estates -

~~52-286?~~