

91-00203

State of : Nebraska
County of : Sarpy

Recording Requested By And
When Recorded Return To:

Northern Natural Gas Company
1400 Smith
Houston, Texas 77002
Attn: General Counsel

NEBRASKA DOCUMENTARY
STAMP TAX

JAN - 7 1991

\$4,192.⁵⁰ BY cs.

Mail Tax Statements To:

Northern Natural Gas Company
P. O. Box 1188
Houston, Texas 77251-1188
Attn: Supervisor, Ad Valorem Tax

FILED SARPY CO. NE.
INSTRUMENT NUMBER
91-00203

91 JAN - 7 PM 1:10

Glenn J. Douching
REGISTER OF DEEDS

CONVEYANCE, ASSIGNMENT AND BILL OF SALE

KNOW ALL MEN BY THESE PRESENTS:

This Conveyance, Assignment and Bill of Sale (this "Conveyance") is made as of December 31, 1990, at 11:20 p.m. Houston, Texas time (the "Effective Time") by and from **ENRON CORP.**, a Delaware corporation, (being the corporation formerly known as NORTHERN NATURAL GAS COMPANY, a Delaware corporation (herein called "Northern"), which by certificate of amendment filed with the Secretary of State of Delaware on or about March 28, 1980, changed its name to INTERNORTH, INC., a Delaware corporation, which by certificate of amendment filed with the Secretary of State of Delaware on or about April 10, 1986, changed its name to ENRON CORPORATION, a Delaware corporation, which by certificate of amendment filed with the Secretary of State of Delaware on or about April 17, 1986, changed its name to Enron Corp.), with its general office at 1400 Smith, Houston, Texas 77002 (herein called "Grantor"), in favor of **NORTHERN NATURAL GAS COMPANY**, a Delaware corporation, with its general office at 1400 Smith, Houston, Texas 77002 and whose mailing address is P. O. Box 1188, Houston, Texas 77251-1188: Attn: General Counsel (herein called "Grantee").

00203

WHEREAS, on or about February 20, 1937, INTERSTATE PRODUCTION COMPANY, a Delaware corporation, merged into Northern; on or about September 21, 1931, MISSOURI VALLEY PIPELINE COMPANY, a Delaware corporation, changed its name to Northern Gas and Pipeline Company; on or about February 20, 1937, NORTHERN FUEL SUPPLY COMPANY, a Delaware corporation, merged into Northern; on or about June 30, 1934, NORTHERN GAS AND PIPELINE COMPANY, a Delaware corporation, merged into Northern; and on or about December 30, 1960, PERMIAN BASIN PIPELINE COMPANY, a Delaware corporation, merged into Northern; and

WHEREAS, Grantor owns 100% of the issued and outstanding capital stock of Grantee and wishes to convey to Grantee, as a contribution to the capital of Grantee, the Subject Property, herein described, being a portion of the assets of Northern Natural Gas Company, a division of Grantor.

PART I

GRANTING AND HABENDUM CLAUSES

A. GRANTING AND HABENDUM CLAUSES.

For good and valuable consideration, the receipt and sufficiency of which Grantor hereby acknowledges, Grantor hereby grants, bargains, assigns, conveys and delivers unto Grantee, its successors and assigns, all right, title, interest and estate of Grantor in and to the following described property, Save and Except any Excepted Property, herein defined, (collectively, the "Subject Property"):

1. Fee Lands. The tracts or parcels of land, interests in land and other interests, if any, described in Part I of Exhibit A hereto, (the "Fee Lands");

2. Pipelines. The pipelines described in Part II of Exhibit A hereto, and all extensions thereof and all additions thereto, whether or not expressly described herein, and all pipelines located on the Easements, herein defined, (the "Pipelines");

3. Easements. The easements, rights of way, servitudes, leases, surface leases, surface rights, interests in land, permits, licenses, grants affecting land, other interests, franchises, ordinances, orders, privileges, consents, condemnation judgments or awards, judgments on declaration of taking and judgments in trespass to try title and other judicial actions relating to title to land or interests in land, if any, described in Part III of Exhibit A hereto, and all amendments, corrections and restatements thereof and any other instruments granted in lieu of or in addition to the foregoing, if any, together with and including, without limitation, all easements, rights of way, servitudes, leases, surface leases,

surface rights, interests in land, permits, licenses, grants affecting land, other interests, franchises, ordinances, orders, privileges, consents, condemnation judgments or awards, judgments on declaration of taking, judgments in trespass to try title or other judicial actions, possessory and prescriptive rights, titles, interests and estates of Grantor, and its predecessors in interest, if any, relating or appurtenant to the Fee Lands and Pipelines, whether or not expressly described herein, including, without limitation, those relating or appurtenant to streets, alleys, roads, highways, railroads, rivers, canals, ditches, watercourses, bridges, State and National parks, forests and wilderness areas, public grounds and structures (the "Easements"); and

4. Other Interests.

a. The other interests, if any, described in Part IV of Exhibit A (the "Other Interests");

b. To the extent Grantor may convey the same under and pursuant to applicable law, all right, title, interest and estate of Grantor of any nature whatsoever in and to any lands and interests in land, together with all improvements, buildings, structures, pipelines, fixtures and appurtenances of every kind or nature thereon, if any, located in the jurisdictions listed on Part V of Exhibit A hereto;

c. With respect to any deed, assignment or conveyance from Grantor, or a predecessor in title of Grantor, as grantor, in favor of a third party, as grantee, including those shown in any Part of Exhibit A, which deeds, assignments and conveyances are or may be shown in the context of a "Save and Except" provision listing prior conveyances, (herein called "Prior Conveyance by Grantor"), all easements, rights-of-way and other rights, titles and interests, if any, reserved by Grantor, or a predecessor in title of Grantor, in such Prior Conveyance by Grantor;

d. The right, title and interest, if any, reserved by or granted to the Grantor, or a predecessor in title of Grantor, pursuant to the amendments, modification agreements, partial releases, quitclaims and other instruments, if any, relating to the properties and interests described elsewhere in this Conveyance, including those described in Part VI of Exhibit A (the "Amendments, Partial Releases and Other Instruments"). The Amendments, Partial Releases and Other Instruments are amendments, partial releases and other instruments heretofore executed and delivered by Grantor, or a predecessor in title of Grantor, relating to lands or instruments described elsewhere in this Conveyance; and

e. With respect to the property described in Items IA1 through and including IA4d above, all improvements, buildings, structures, pipelines, fixtures and appurtenances, if any, of every kind or nature located thereon, and all right, title, interest and estate, if any, of Grantor in and to any land adjacent or contiguous thereto, whether

or not expressly described herein, together with all stations, substations, pumping stations, meter stations, meter houses, regulator houses, pumps, meters, tanks, scrapers, cathodic or electric protection equipment, bypasses, regulators, drips, engines, pipes, gates, fittings, valves, connections, telephone and telegraph lines, radio towers, electric power lines, poles, wires, casings, headers, underground and aerial river crossings, appliances, fixtures, wells, caverns, underground storage facilities and formations and all gas and other minerals stored or located therein, terminals, rail or truck racks and all appurtenances of every kind and character, together with all and singular the tenements, hereditaments and appurtenances belonging or in any wise appertaining to such property, or any part thereof, together with and including, without limitation, reversions, remainders, options, rents, revenues, issues, earnings, income, products and profits thereof, and all the right, title, interest and claim whatsoever, at law as well as in equity, of Grantor in and to the above described property from and after the Effective Time;

SAVE AND EXCEPT from the property described in Items IA1 through and including IA4 above, the property and interests, if any, described in Exhibit B hereto (herein called the "Excepted Property").

TO HAVE AND TO HOLD the Subject Property, subject to the terms and conditions hereof, unto Grantee, its successors and assigns, forever.

PART II

OTHER TERMS AND CONDITIONS

A. PERMITTED ENCUMBRANCES.

This Conveyance is made and accepted expressly subject to (a) the Amendments, Partial Releases and Other Instruments; (b) all recorded and unrecorded liens, charges, easements, rights-of-way, encumbrances, contracts, agreements, instruments, obligations, defects, interests, options and preferential rights to purchase and all laws, rules, regulations, ordinances, judgments and orders of governmental authorities or tribunals having or asserting jurisdiction over the Subject Property or the business and operations conducted thereon, in each case to the extent the same are valid, enforceable and affect the Subject Property; (c) all matters that a current survey or visual inspection, including probing for pipelines, would reflect and (d) the Assumed Obligations, herein defined.

B. ASSUMPTION OF THE ASSUMED OBLIGATIONS; INDEMNIFICATION BY GRANTEE.

1. "Assumed Obligations" shall mean all debts, obligations and liabilities of Grantor, if any, relating to the Subject Property attributable to all periods prior to, at and

after the Effective Time, of whatever nature, however evidenced, whether actual or contingent, whether known or unknown, whether arising under contract or tort or under the laws, ordinances, rules, regulations, orders or judgments of governmental, regulatory and judicial authorities having or asserting jurisdiction over the Subject Property or otherwise.

2. Subject to the other provisions of this Conveyance, Grantee hereby assumes and agrees to perform, pay or discharge the Assumed Obligations, to the full extent that Grantor is obligated, or in the absence of this Conveyance would be obligated, to perform, pay or discharge such obligations. Without limiting the generality of the preceding sentence, Grantee agrees to protect, defend, indemnify and hold harmless Grantor in all respects relating to the Assumed Obligations, even as to matters caused by or resulting from Grantor's sole, joint, concurrent or contributory negligence, including, without limitation, all investigative costs, litigation costs (including, without limitation, attorneys' fees, court costs and other costs of suit) and all other costs and expenses relating to the foregoing, excluding only matters constituting the breach of or the failure to perform or satisfy any representation, warranty, covenant or agreement made by Grantor in connection with this Conveyance.

3. To make a claim hereunder, Grantor shall give notice to Grantee of the claim, together with a brief summary of such information with respect to such claim as is then reasonably available to Grantor. Upon such notification, Grantee shall undertake, at Grantee's expense, to defend or otherwise dispose of such claim and any litigation in connection therewith and to pay the amount of any final judgment rendered against Grantor or any settlement. Grantee shall be entitled to direct the defense through legal counsel of its choice with full cooperation of Grantor and to settle or otherwise dispose of the claim or litigation as it shall see fit; provided that Grantor may participate in such defense by advisory counsel selected by Grantor and at Grantor's expense. Grantor shall not settle any such asserted claim without the consent of Grantee.

C. DISCLAIMER OF WARRANTIES; SUBROGATION.

1. This Conveyance is made without warranty of title, express, implied or statutory, and without recourse, but with full substitution and subrogation of Grantee, and all persons claiming by, through and under Grantee, to the extent assignable, in and to all covenants and warranties by Grantor's predecessors in title and with full subrogation of all rights accruing under applicable statutes of limitation and all rights of action of warranty against all former owners of the Subject Property.

2. Grantee and Grantor agree that the disclaimers contained in this Section are "conspicuous" disclaimers. The Subject Property is conveyed to Grantee without recourse, covenant or warranty of any kind, express, implied or statutory. **WITHOUT LIMITING THE OTHER EXPRESS PROVISIONS HEREOF, GRANTEE SPECIFICALLY**

AGREES THAT GRANTOR IS CONVEYING THE SUBJECT PROPERTY "AS-IS", WITHOUT REPRESENTATION OR WARRANTY, EITHER EXPRESS OR IMPLIED (ALL OF WHICH GRANTOR HEREBY DISCLAIMS), AS TO (i) TITLE, (ii) TRANSFERABILITY, (iii) FITNESS FOR ANY PARTICULAR PURPOSES, MERCHANTABILITY, DESIGN OR QUALITY, (iv) COMPLIANCE WITH SPECIFICATIONS, CONDITIONS, OPERATION, (v) FREEDOM FROM PATENT OR TRADEMARK INFRINGEMENT, OR ABSENCE OF LATENT DEFECTS, OR (vi) ANY OTHER MATTER WHATSOEVER. TO THE EXTENT APPLICABLE (AND WITHOUT ADMITTING SUCH APPLICABILITY), GRANTEE ALSO HEREBY WAIVES THE PROVISIONS OF THE TEXAS DECEPTIVE TRADE PRACTICES-CONSUMER PROTECTION ACT, CHAPTER 17, SUBCHAPTER E, SECTIONS 17.41, ET SEQ. (OTHER THAN SECTION 17.555, WHICH IS NOT WAIVED), TEX. BUS. & COM. CODE, AND ALL SIMILAR LAWS IN OTHER JURISDICTIONS. THE PROVISIONS OF THIS SECTION HAVE BEEN NEGOTIATED BY GRANTEE AND GRANTOR AFTER DUE CONSIDERATION AND ARE INTENDED TO BE A COMPLETE EXCLUSION AND NEGATION OF ANY REPRESENTATIONS OR WARRANTIES OF GRANTOR, EITHER EXPRESS, IMPLIED OR STATUTORY WITH RESPECT TO THE SUBJECT PROPERTY THAT MAY ARISE PURSUANT TO ANY LAW NOW OR HEREAFTER IN EFFECT OR OTHERWISE EXCEPT AS EXPRESSLY SET FORTH HEREIN.

3. Any covenants implied by statute or law by the use of the words "grant", "bargain", "assign", "convey" or "deliver", or any of them or any other words used in this Conveyance (including the covenant implied under Section 5.023 of the Texas Property Code) are hereby expressly disclaimed, waived and negated.

D. FURTHER ASSURANCES.

Grantor and Grantee agree to take all such further actions and to execute, acknowledge and deliver all such further documents that are necessary or useful in carrying out the purpose of this Conveyance. So long as authorized by applicable law so to do, Grantor agrees to execute, acknowledge and deliver to Grantee all such other additional instruments, notices, affidavits, deeds, conveyances, assignments and other documents and to do all such other and further acts and things as may be necessary or useful to more fully and effectively grant, bargain, assign, convey and deliver to Grantee the Subject Property conveyed hereby or intended so to be conveyed. In particular, without limitation, in the event that any Exhibit to this Conveyance omits to describe or inadequately or incorrectly describes any lands or interests in lands intended by Grantor to be conveyed to Grantee or excepted or reserved to Grantor hereby, Grantor shall execute such additional instruments as may be necessary or appropriate to supply or correct such descriptions and to effect such additional conveyance or reservation.

E. CONSENTS; RESTRICTION ON ASSIGNMENT.

If there are prohibitions against or conditions to the conveyance of one or more portions of the Subject Property without the prior written consent of third parties (other than consents of a ministerial nature which are normally granted in the ordinary course of business), which, if not satisfied, would result in a breach thereof by Grantor or would give an outside party the right to terminate Grantor's or Grantee's rights with respect to such portion of the Subject Property (herein called a "Restriction"), then any provisions contained in this Conveyance to the contrary notwithstanding, the transfer of title through this Conveyance shall not become effective with respect to such portion of the Subject Property unless and until such Restriction is satisfied or waived by the parties hereto. When and if such Restriction is satisfied or waived, the assignment of such portion of the Subject Property shall become effective automatically as of the Effective Time, without further action on the part of Grantor. If such Restriction is not satisfied or waived by the parties hereto within twenty-one (21) years after the death of the last to die of all descendants of the late Theodore H. Roosevelt, late President of the United States, who are living on the date this Conveyance is executed as reflected below, the transfer to Grantee of such portion of the Subject Property, if any, affected by such Restriction shall be null and void. Grantor and Grantee agree to use reasonable efforts to obtain satisfaction of any Restriction.

F. SEPARATE TRANSFERS.

Grantor, or Grantor and Grantee, may have executed and delivered, or may execute and deliver, certain separate transfers of individual lands, easements or instruments, which are included in the Subject Property, for filing with and approval by the United States of America and other governmental entities and agencies. Said separate transfers, if any, and this Conveyance shall, when taken together, be deemed to constitute the one Conveyance by Grantor of the applicable portion of the Subject Property. Said separate transfers, if any, to the extent required by law, shall be on forms prescribed, or may otherwise be on forms suggested, by said governmental entities and agencies. Said separate transfers, if any, are not intended to modify, and shall not modify, any of the terms, covenants and warranties set forth herein and are not intended to create, and shall not create, any additional covenants and warranties of or by Grantor to Grantee. Said separate transfers, if any, shall be deemed to contain all of the terms and provisions of this Conveyance, as fully and to all intents and purposes as though the same were set forth at length in said separate transfer. This Conveyance, insofar as it pertains to any portion of the Subject Property as to which said separate transfers have been, or will be, executed for filing with and approval by the United States of America, or any other governmental entity or agency, is made and accepted subject to the approval of the United States of America or other appropriate governmental entities and agencies and to the terms of such approval, if and to the extent required by law.

PART III**MISCELLANEOUS****A. SUCCESSORS AND ASSIGNS; NO THIRD PARTY BENEFICIARY.**

This Conveyance shall bind and inure to the benefit of Grantor and Grantee and their respective successors and assigns, but shall never be deemed to inure to the benefit of or be enforceable by any other party. Grantee, and any transferee of Grantee, may transfer any or all of the Subject Property, and the provisions hereof shall bind and benefit such transferee, with respect to the portion of the Subject Property so transferred, as if such transferee were Grantee.

B. GOVERNING LAW.

THIS CONVEYANCE SHALL BE GOVERNED BY, AND CONSTRUED IN ACCORDANCE WITH, THE LAWS OF THE STATE OF TEXAS, EXCLUDING ANY CONFLICT OF LAW RULE WHICH WOULD REFER ANY MATTER TO THE LAWS OF ANOTHER JURISDICTION, EXCEPT TO THE EXTENT THAT IT IS MANDATORY THAT THE LAW OF THE JURISDICTION WHEREIN THE SUBJECT PROPERTY IS LOCATED SHALL APPLY.

C. THE EXHIBITS.

Reference is made to Exhibits A and B, which are attached hereto and made a part hereof for all purposes. Reference in the Exhibits to an instrument on file in the public records is made for all purposes, but shall not imply that such instrument is valid, binding or enforceable or affects the Subject Property or creates any right, title, interest or claim in favor of any party other than Grantee.

D. HEADINGS.

Headings are included in this Conveyance for convenience and shall not define, limit, extend, or describe the scope or intent of any provision.

E. COUNTERPARTS.

This Conveyance may be executed in any number of counterparts, each of which shall be an original, but all of which together shall constitute one and the same instrument.

91-00203 H

WITNESS THE EXECUTION HEREOF on the 14th day of December 1990,
effective as of the Effective Time.

ENRON CORP.,
a Delaware corporation

(Corporate Seal)



By: *Robert J. Hermann*
Robert J. Hermann
Vice President - Tax


Attest:

Elaine V. Overturf
Elaine V. Overturf
Deputy Corporate Secretary

GRANTOR

NORTHERN NATURAL GAS COMPANY,
a Delaware corporation

(Corporate Seal)



By: *Peggy B. Menchaca*
Peggy B. Menchaca
Vice President and Secretary

Attest:

Elaine V. Overturf
Elaine V. Overturf
Deputy Corporate Secretary

GRANTEE

Attachments: Exhibit A: Subject Property
 Exhibit B: Excepted Property

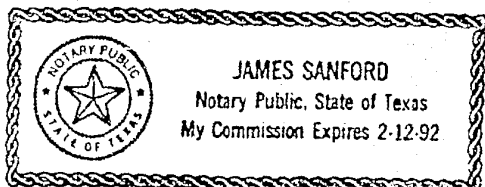
G:\ENR-NNG\CONVEY\NE27.CON SSM 12-11-90 11:35am

91-00203 I

STATE OF TEXAS §

COUNTY OF HARRIS §

The foregoing Conveyance, Assignment and Bill of Sale was acknowledged before me on December 14th, 1990, by Robert J. Hermann as Vice President - Tax of ENRON CORP., a Delaware corporation, on behalf of said corporation.



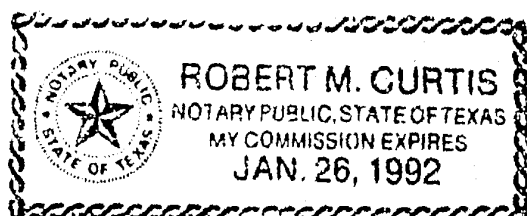
A handwritten signature of Robert J. Hermann in cursive script.

Notary Public in and for the
State of Texas

STATE OF TEXAS §

COUNTY OF HARRIS §

The foregoing Conveyance, Assignment and Bill of Sale was acknowledged before me on December 14, 1990, by Peggy B. Menchaca as Vice President and Secretary of NORTHERN NATURAL GAS COMPANY, a Delaware corporation, on behalf of said corporation.

A handwritten signature of Robert M. Curtis in cursive script.

Notary Public in and for the
State of Texas

EXHIBIT A

PREAMBLE TO EXHIBIT A TO
CONVEYANCE, ASSIGNMENT AND BILL OF SALE

from Enron Corp., as Grantor, to
Northern Natural Gas Company, as Grantee

1. Definitions. For purposes of this Preamble, unless the context otherwise requires, all terms employed herein that are defined in the Conveyance, Assignment and Bill of Sale to which the Exhibit, herein defined, is attached (the "Conveyance") shall have the meaning stated in the Conveyance.

2. The Preamble. This Preamble constitutes part of Exhibit A to the Conveyance (the "Exhibit"). The Exhibit is divided into six parts (singularly, "Part" and, collectively, "Parts"), as follows:

- Part I - Description of the Fee Lands.
- Part II - Description of the Pipelines.
- Part III - Description of the Easements.
- Part IV - Description of the Other Interests.
- Part V - Jurisdictions.
- Part VI - Amendments, Partial Releases and Other Instruments.

If none of the Subject Property of the classification covered by a Part is located in a given county, parish or recording jurisdiction or is intended to be conveyed by the Conveyance, such Part may be omitted from the Exhibit, may not be completed or may be marked "none".

In some instances, more than one Conveyance will be filed within a given county, parish or recording jurisdiction. In such event, Exhibit A to each such Conveyance will describe part, but not all, of the Subject Property located within such county, parish or recording jurisdiction. In addition, in some instances, certain portions of the Subject Property may be described in each such Conveyance.

If any portion of the Subject Property described in a Conveyance is located in two or more counties, parishes or recording jurisdictions, the description of such portion of the

Subject Property will be included in a Conveyance relating to both counties, parishes or recording jurisdictions.

If an easement or other instrument referred to in the Exhibit is a short form or a recording memorandum of an easement or other instrument, the description shall be deemed to include the short form or recording memorandum and also the easement or other instrument referred to therein.

The classification of the Subject Property herein as Part I (Fee Lands), Part II (Pipelines), Part III (Easements) and Part IV (Other Interests) is solely for convenience of reference. It is the intent of Grantor to convey all right, title, interest and estate of Grantor to Grantee, its successors and assigns, as to all of the Subject Property, regardless of its classification herein. Accordingly, without limiting the preceding sentences, neither the inclusion of an easement or conveyance of an interest other than fee title in Part I (Fee Lands), the inclusion of a deed conveying only fee title in Part III (Easements) or Part IV (Other Interests) nor any other misclassification shall be deemed to limit or defeat the conveyance by Grantor to Grantee, its successors or assigns, of Grantor's right, title, interest or estate in any lands, interest in land, easements, conveyances or deeds or other interest, wherever included in the Exhibit and however classified, excluding only an express reservation or exception. Any inconsistency, ambiguity or defect in the description of the lands, easements or instruments described herein shall be resolved in favor of the correct and valid description.

3. Format of Parts I, III, IV and VI. The format of Parts I (Fee Lands), III (Easements), IV (Other Interests) and VI (Amendments, Partial Releases and Other Instruments) of the Exhibit is as follows:

Heading:

Identification of the Part as Part I, III, IV or VI. The state and county, parish or recording jurisdiction where the applicable portion of the Subject Property is located.

Facility:

Ref No.:

NNG No.:

P/L No.:

If included, administrative identification numbers and facility names are included only for convenience of reference, and not as part of the legal description.

Type:

If included, the type of instrument, as reflected by Grantor's records. The type of instrument is included for convenience of reference, and not as part of the description.

Grantor:

The name of the grantor, lessor, licensor, assignor or other granting or assigning party of the easement or instrument described in the Exhibit. In the case of an easement or other instrument granted by a federal or state agency, the serial number, if any, may be shown.

Grantee:

If included, the name of the grantee, lessee, licensee, assignee or other recipient of the easement or instrument described in the Exhibit.

Instr.
Date:

The date, effective date, acknowledgement date or other identification date of the easement or instrument described.

File
Date:

If included, the file date of the easement or instrument described, as reflected by Grantor's records, in the applicable public records of the state and county, parish or recording jurisdiction shown in the heading of the Exhibit.

Book:
Page:
File or
File No.:

The recordation reference of the easement or instrument described in the applicable public records of the state and county, parish or recording jurisdiction shown in the heading of the Exhibit. The recordation reference is to the volume or book and page or file number, microfilm index number, instrument number, original act number, entry number or other reference or identification name and number of the applicable public records. The applicable public records may be the deed records, official public records of real property, official public records, conveyance records lease records, contract records or other applicable public records that the county, parish or recording jurisdiction shown in the heading of the part may maintain or may have maintained for the recordation of deeds, easements, rights of way, servitudes, leases, surface leases, surface rights, interests in land, permits, licenses, grants affecting land, other interests, franchises, ordinances, orders, privileges, consents, condemnation judgments or awards, judgments on declaration of taking and judgments in trespass to try title or other judicial actions relating to title, if any, as the case may

be, at the time of filing. In the case of easements and other instruments relating to the federal offshore areas of Louisiana and Texas, the state and county or parish to which the recordation reference refers is the adjacent county or parish, as shown in the heading of the Part or in the description of such easement or other instrument, and reference is also made to the records of the Minerals Management Service, U. S. Department of Interior, for a description of such easements or other instruments, if any. If no recordation reference is shown, the easement or other instrument may not be recorded in such county, parish or recording jurisdiction.

The file number, if shown, is the County or Parish clerk's or recorder's file number, document number, film code number, reel and image number or other official identification number.

The punctuation, spacing and styling of the book and page number and the file number may or may not be the same as that of the clerk or recorder.

Description:

The Exhibit (except Part VI) describes the greater of (i) the lands described in the Exhibit under the heading "Description" or (ii) the lands and all other rights, titles, interests and estates described in the respective easements or other instruments described in the Exhibit, limited to the extent, but only to the extent of Grantor's right, title, interest and estate therein. The Conveyance shall never be deemed to convey, or purport to convey, any right, title, interest or estate in and to the lands described in this Exhibit that is greater than the right, title, interest and estate of Grantor therein.

An instrument described in the Exhibit (except Part VI) may be a deed, assignment or other instrument of transfer, which describes, conveys, assigns or transfers lands or interests in land described therein solely by reference to other deeds, assignments, easements and instruments, which may or may not be described separately in the Exhibit. In such event, the Exhibit

(except Part VI) describes the lands, easements and interests in land so described, conveyed, assigned or transferred in such deed, assignment or other instrument of transfer, whether or not the latter lands, deeds, assignments or other instruments are described separately in the Exhibit.

Certain land descriptions are shown in an abbreviated form as to section, township and range. In such descriptions, the following terms may be abbreviated as follows:

Northwest Quarter - NW/4 or NW1/4 or NW4 or NW;
 Southwest Quarter - SW/4 or SW1/4 or SW4 or SW;
 Southeast Quarter - SE/4 or SE1/4 or SE4 or SE;
 Northeast Quarter - NE/4 or NE1/4 or NE4 or NE;
 North Half - N/2 or N1/2 or N2;
 South Half - S/2 or S1/2 or S2;
 East Half - E/2 or E1/2 or E2;
 West Half - W/2 or W1/2 or W2; and
 Southeast Quarter of the Northeast Quarter -
 SE/4 NE/4, SE1/4 NE 1/4, or SE4NE4 or SE4NE or
 SE/4NE or SENE.

Southeast corner - SE/C or SE/Cor

The applicable section may be identified by the abbreviations SEC or S with the numeral(s) following SEC or S being the section number.

The township and range may be identified by the abbreviations TWP or T and RNG or R, with the numeral(s) following TWP or T being the township number and the numeral(s) following RNG or R being the range number. The township and range numbers may be followed by a N, S, E or W to indicate whether the township or range is North, South, East or West, respectively.

The description may contain the abbreviations "Lt", "L" or "Lts" for "Lot" or "Lots"; "Pt" or "Pts" for "Part" or "Parts"; "OG&M" for "oil, gas and minerals"; "UND" for "undivided"; "Int" for "interest", "Lt" for left in proper

context; "Rt" for right; "Cl", "Center/Ln" or "Center/L" for centerline; "Th" or "Thn" for thence; "Rd" for road or rod in proper context; "Sd" for said; "Comm" for commencing; "Desc" for described and "POB" for point of beginning.

In Part IV, the "Description" may contain certain narrative entries which generally describe a right, interest or use granted by a specific instrument (e.g. "salt water p/1", "road crossing permit", etc.). Such entries are included for identification or convenience of reference but are not intended to enlarge, diminish or accurately describe the interest, rights, uses or permits granted by the instrument described.

Width:

The entry under the heading "width", if included, is shown for identification purposes and is not part of the description. The right, title, interest, and estate of Grantor may be an easement, right of way or other interest relating to a strip or other portion of the land described in the Exhibit, and such strip or other portion may or may not be shown under the heading "width" in the Exhibit. The width, if shown, may or may not be correct and shall never be deemed to diminish or enlarge the actual right, title, interest or estate of the Grantor or Grantee.

Land or
Instrument
Reference

Part VI (Amendments, Partial Releases and Other Instruments) is a list of certain amendments, modification agreements, partial releases and other instruments heretofore executed and delivered by Grantor, or Grantor's predecessor in title, relating to lands or instruments described elsewhere in this Exhibit, as reflected by Grantor's records. The list may not list all amendments, modification agreements and other instruments relating to such lands or instruments. The information shown under the heading "Land or Instrument Reference" is intended solely as an aid for the purpose of identifying the lands or instruments affected by the applicable amendment, modification agreement, partial release or other instrument. Such references may not be complete or correct and may not fully or accurately describe the effect of the instrument

listed. Such references are not intended as a description of lands described in the Conveyance or this Exhibit. Amendments, Partial Releases and Other Instruments are described in Part VI to the extent but only to the extent the same are legal, valid and enforceable, and such description shall never be deemed to amend or modify or change the legal effect, validity or enforceability of the instruments listed or the instruments affected thereby.

Part IV (Other Interests) is in two parts: Part A (Miscellaneous) and Part B (Access Rights). Part B (Access Rights) is a description of instruments granting access rights for pipeline or other purposes, which rights have been assigned or partially assigned to Grantor.

4. Format of Part II. The format of Part II is as follows:

Heading: Identification of Part II. The state and county or parish or recording jurisdiction where the pipeline is located.

Line No.: The number, name and description, if included, are an administrative identification number, name and description, as reflected by grantor's records, and are included for convenience of reference.
Line Name:
Line Description:

Starting Tract: These items identify the easement, right of way or grant where the pipeline starts and ends in the county or parish, as reflected by Grantor's records. The easement, right of way or grant is described more fully in the Exhibit. If no ending tract or point appears, the pipeline is located on land described in one easement or instrument.
Ending Tract:

A p p r o x .
Starting Point
in County: The descriptions are those of the easement, right of way or grant described as starting tract or ending tract. In most cases, the description is approximately accurate to a quarter section or the substantial equivalent thereof. The description may be approximate.
A p p r o x .
Ending Point
in County:

91-00203 Q

The information shown in Part II is intended as a general description or identification of the pipeline for purposes of the Conveyance and is not intended to limit the Conveyance. Reference is made to the actual pipeline as located on the ground for all purposes.

5. Format of Part V

Heading: Identification of Part V. The state.

Jurisdictions: List of counties, parishes or recording jurisdictions to which reference is made in IA4b of the Conveyance.

G:\ENR\NNG\CONVEY\PREAMBL4.EXA SSM 12/09/90 4:07pm

91-00203 R

**EXHIBIT A
PART V**

(Jurisdictions)
to

General Conveyance, Assignment and Bill of Sale
from
Enron Corp., as Grantor
in favor of
Northern Natural Gas Company, as Grantee

The following counties in the State of Nebraska:

Burt
Butler
Cass
Colfax
Cuming
Dakota
Dixon
Dodge
Douglas
Fillmore
Gage
Jefferson
Johnson
Lancaster
Nemaha
Otoe
Pawnee
Platte
Polk
Richardson
Saline
Sarpy
Saunders
Seward
Thurston
Washington
Wayne

91-002035

10/26/12/08

EXHIBIT A - PART I (FEE LANDS)
SARPY COUNTY, NEBRASKA

10/26/12/08
FACILITY
ING. NO.
TYPE
GRANTOR
GRANTEE
INSTR. DATE
FILE DATE
BOOK
PAGE
FILE NO.
DESCRIPTION

BELOVED TBS #1

THE LANDS AND INTERESTS DESCRIBED IN THE
FOLLOWING DEED(S) AND CONVEYANCE(S):

08125

FOLEY & CO.

FOLEY & CO.

NORTHERN NATURAL GAS CO.

10/13/65

10/27/65

124

463

TRACT OF LAND IN NW/4 SEC 34-T14N-R13E,
6TH P.M., DESCR'D AS FOLLOWS: COMM AT
CENTER SEC 34; TH N (ASSUMED BEARING)
ALONG N QTR LINE SEC 34 59.4' TO N ROW
OF NEBRASKA STATE HWY #370 & POB; TH N
100'; TH W 140'; TH S 105' TO N ROW OF
SD HWY #370; TH E'LY ALONG NEBRASKA
STATE HWY #370 ROW, WHICH IS ON A
3884.72' RADIUS CURVE TO RIGHT (INITIAL
TANGENT OF WHICH FORMS ANGLE OF 93 DGS
05 MINS LEFT) WITH LAST DESCR'D COURSE
PRODUCED 140' TO POB, CONTAINING .32
ACS, W/L.

91-00203T

1990/12/08

EXHIBIT A - PART 1 (FEE LANDS)
SARPY COUNTY, NEBRASKA

FACILITY	WING NO.	TYPE	GRANTOR	GRANTEE	INSTR DATE	FILE DATE	BOOK	PAGE	FILE NO.	DESCRIPTION
----------	----------	------	---------	---------	------------	-----------	------	------	----------	-------------

FORT CROOK TBS #1

THE LANDS AND INTERESTS DESCRIBED IN THE
FOLLOWING DEED(S) AND CONVEYANCE(S):

00732 WARRANTY DEED JURGENS, FRITZ NORTHERN NATURAL GAS CO. 04/29/40 05/11/40 059 215 362

TRACT OF LAND OUT OF W 76 ACS OF W/2
SE/4 SEC 3-T13N-R13E, DESC'D AS FOLLOWS:
COMM AT PT 2, 041.8' W & 33' N OF SE/C
SEC 3; TH N 20°; TH W 20°; TH S 20°; TH
E 20° TO POB.

00732 WARRANTY DEED JURGENS, FRITZ NORTHERN NATURAL GAS CO. 06/17/48 07/09/48 067 044 1091

Wrong Bk + pg
Does not match
Legal name

TRACT OF LAND OUT OF W 76 ACS OF SE/4
SEC 3-T13N-R13E DESC'D AS FOLLOWS: COMM
AT PT 2041.8' W & 33' N OF SE/C OF SD
SEC 3, WHICH PT IS ON N ROW LINE OF
STATE HWY NO. 31 & SE/C OF TRACT OF LAND
OWNED BY NORTHERN NATURAL GAS CO.; TH N
20°; TH E 20°; TH S 20° TO N ROW LINE OF
HWY; TH S 20° TO N ROW LINE OF HWY; TH W
ALONG N ROW LINE OF HWY 20° TO POB.

00732 WARRANTY DEED PLATT, HERMAN, AND BARBARA PLATT NORTHERN NATURAL GAS CO. 11/05/62 11/13/62 111 026

Wrong Legal

TRACT OF LAND IN TAX LOT 9 SEC
35-T14N-R13E, DESC'D AS FOLLOWS: COMM AT
PT 117.55' E OF SW/C SEC 35; TH N 20°;
TH E 20°; TH SE WITH INSIDE ANGLE OF 107
DGS 46 MINS & ALONG W-1/4 ROW OF MISSOURI
PACIFIC RR CO. 211 TO S LINE SEC 35; TH
W ALONG S LINE SEC 35 26.41' TO POB.

SEE 11/13/62

91-002034

1990/12/08

EXHIBIT A - PART I (FEE LANDS)
SARPY COUNTY, NEBRASKA

FACILITY	WNG NO.	TYPE	GRANTOR	GRANTEE	INSTR. DATE	FILE DATE	BOOK	PAGE	FILE NO.	DESCRIPTION
FOIT CROOK TBS #1A			THE LANDS AND INTERESTS DESCRIBED IN THE FOLLOWING DEED(S) AND CONVEYANCE(S):							
	01566	WARRANTY DEED	PATRICK, WILLIAM R., AND WILHELMINE H. PATRICK	NORTHERN NATURAL GAS CO.	06/29/48	07/09/48	067	044	1090	

TRACT OF LAND IN TAX LOT 9 IN SEC 35-T14N-R13E, DESCR'D AS FOLLOWS: COMM AT PT 117.55' E OF SW/C SEC 35; TH N 20'; TH E 20'; TH SE WITH INSIDE ANGLE OF 107 DGS 46 MINS & ALONG W'LY ROW OF MISSOURI PACIFIC RR CO. 21' TO S LINE SEC 35; TH W ALONG S LINE SEC 35 26.41' TO POB.

91-00203V

1990/12/08

EXHIBIT A - PART 1 (FEE LANDS)
SARPT COUNTY, NEBRASKA

FACILITY	ING. NO.	TYPE	GRANTOR	GRANTEE	INSTR. DATE	FILE DATE	BOOK	PAGE	FILE NO.	DESCRIPTION
----------	----------	------	---------	---------	-------------	-----------	------	------	----------	-------------

GRETNA TBS

07.11

WARRANTY DEED

WEETH, CECILIA E.

NORTHERN NATURAL GAS CO.

08/09/62

08/16/62

109

424

COMM AT NW/4 SEC 31; TH S'LY 24.00'; TH
E'LY ALONG A STRAIGHT LINE MAKING AN
ANGLE OF 90 DGS TO LEFT FROM LAST ABOVE
DESC'D COURSE, 33' TO POB; TH CONTINUING
E'LY ALONG ABOVE DESC'D COURSE 100'; TH
S'LY ALONG A STRAIGHT LINE MAKING AN
ANGLE OF 90 DGS TO RIGHT FROM LAST ABOVE
DESC'D COURSE 75'; TH W'LY ALONG A
STRAIGHT LINE MAKING AN ANGLE OF 90 DGS
TO RIGHT FROM ABOVE DESC'D COURSE 100';
TH N'LY ALONG A STRAIGHT LINE MAKING AN
ANGLE OF 90 DGS TO RIGHT FROM LAST ABOVE
DESC'D COURSE 75' TO POB, CONTAINING .17
ACS, M/L, ALL IN SEC 31-T14N-R11E.

91-00203 W

1990/12/08

EXHIBIT A - PART I (FEE LANDS)
SARPY COUNTY, NEBRASKA

FACILITY	ING NO.	TYPE	GRANTOR	GRANTEE	INSTR DATE	FILE DATE	BOOK	PAGE	FILE NO.	DESCRIPTION
----------	---------	------	---------	---------	------------	-----------	------	------	----------	-------------

GREYNA TBS #1A

07614

WARRANTY DEED

BARKLEY, BERNICE

NORTHERN NATURAL GAS CO.

02/26/64

03/03/64

117

290

THE LANDS AND INTERESTS DESCRIBED IN THE
FOLLOWING DEED(S) AND CONVEYANCE(S):

TRACT OF LAND IN NE/4 SEC 33-714N-R11E,
6TH P.M., DESC'D AS FOLLOWS: COMM AT
NW/4 NE/4 SEC 33; TH DUE E (ASSUMED
BEARING) ALONG N LINE SEC 33 55'; TH S
AT RIGHT ANGLES TO ABOVE DESC'D LINE, TO
S ROW OF NEBRASKA HWY #370 56.75' & POB;
TH S 100'; TH E 75'; TH N 101.99'; TH S
88 DGS 29 MINS W ALONG S ROW OF NEBRASKA
HWY #370 75.02' TO POB, CONTAINING .17
ACS, M/L.

91-00203 X

1990/12/08

EXHIBIT A - PART 2 (FEE LANDS)
SARPY COUNTY, NEBRASKA

FACILITY	ING NO.	TYPE	GRANTOR	GRANTEE	INSTR DATE	FILE DATE	BOOK	PAGE	FILE NO.	DESCRIPTION
OMAHA TRS #1 (SOUTH)			THE LANDS AND INTERESTS DESCRIBED IN THE FOLLOWING DEED(S) AND CONVEYANCE(S):							

00588-1 WARRANTY DEED ANDERSON, RUSSELL C., AND LOY E. NORTHERN NATURAL GAS CO. 03/16/39 03/18/39 059 016

TAX LOT 13A2A1, LOCATED IN NE/4 SEC 21-114N-R13E, DESC'D AS FOLLOWS: BEG AT PT 1324.2' W OF NE/C SEC 21 & 192.8' S OF N LINE SEC 21; TH E 33' TO 3/4 INCH GAS PIPE ON ROAD MARGIN; TH E 1/2 367' ALONG N LINE OF TAX LOT 13A2A TO 1 1/2 INCH PIPE; TH S 528.5' TO 1 1/2 INCH GAS PIPE; TH W 367' TO 1 1/2 INCH GAS PIPE ON ROAD MARGIN; TH W 33' TO C/L OF ROAD; TH N 525' TO POB.

00588-1 WARRANTY DEED NAVRATIL, FRANK J., AND BESSIE NAVRATIL NORTHERN NATURAL GAS CO. 02/26/48 03/08/48 064 604

TRACT OF LAND IN E/2 NE/4 SEC 21-114N-R13E, DESC'D AS FOLLOWS: COMM AT PT ON N LINE SEC 21, SD PT BEING 1294' W OF NE/C SEC 21; TH S WITH INSIDE ANGLE OF 90 DGS 33 MINS 192.8'; TH E WITH INSIDE ANGLE OF 89 DGS 27 MINS 367'; TH N WITH INSIDE ANGLE OF 90 DGS 33 MINS 192.8' TO N LINE SEC 21; TH W ALONG N LINE SEC 21 367' TO POB.

00588-1 WARRANTY DEED NAVRATIL, FRANK J., AND BESSIE NAVRATIL NORTHERN NATURAL GAS CO. 10/27/52 11/13/52 070 067 1623

TRACT OF LAND OUT OF S/2 OF LOT 36, PLEASANT HILL, MARTIN SUBDIVISION OF SE/4 & E/2 SW/4 SEC 16-114N-R13E, DESC'D AS FOLLOWS: COMM AT PT ON S LINE SEC 16, WHICH PT IS 927' W OF SE/C SEC 16, SD PT BEING NE/C OF TRACT OF LAND NOW OWNED BY NORTHERN NATURAL GAS CO.; TH W & ALONG S LINE SEC 16 367'; TH N WITH INSIDE ANGLE OF 89 DGS 27 MINS 153'; TH E WITH INSIDE ANGLE OF 90 DGS 33 MINS 367'; TH S WITH

WORTHINGTON BK 1992

91-00203 Y

1990/12/06

EXHIBIT A - PART I (FEE LANDS)
SARPY COUNTY, NEBRASKA

FACILITY

IMG NO.

TYPE

GRANTOR

GRANTEE

INSTR DATE

FILE DATE

BOOK

PAGE

FILE NO.

DESCRIPTION

OMAHA TBS #1 (SQUITH)

INSIDE ANGLE OF 89 DGS 27 MINS 156' TO
POB.

EXHIBIT A
PROPERTY INTERESTS

LIST DATE FILE DATE BOX PAGE FILE NO.

DESCRIPTION

1993/12/13

FACILITY

WILL NO.

TYPE

GRANTOR

THE LANDS AND INTERESTS DESCRIBED IN THE
FOLLOWING DEED(S) AND CONVEYANCE(S):

NORTHERN NATURAL GAS CO. 09/14/66

10/06/66

129

009

OWAKA T&S #1-D

00750

WARRANTY DEED

ANDERSON,
ANDERSON

ANDERSON, RICHARD W., AND DOROTHY C.

TRACT OF LAND IN NE/4 SEC 25-T13N-R12E
DESC'D AS FOLLOWS: BEG AT PT 1265.5' S &
25' W OF NE/4 NW/4 NE/4 SEC 25; TH S 75'
ALONG W ROW OF AN EXISTING COUNTY ROAD; E
TH W 100'; TH N 75'; TH E 100' TO POB. E
LINE OF NW/4 NE/4 SEC 25 IS ASSUMED TO
BEAR DUE N & S.

EXHIBIT A - PART 1 (FEE LANDS)
SARPY COUNTY, NEBRASKA

EXHIBIT A - PART 1 (FEE LANDS)									
SARPY COUNTY, NEBRASKA									
GRANTEE									
INSTR. DATE									
FILE DATE									
BOOK									
PAGE									
FILE NO.									
DESCRIPTION									
TRACT OF LAND IN NE/4 SW/4 SEC 27-T14N-R12E, 6TH P.M., DESC'D AS FOLLOWS: BEG AT PT 1289.28' W & 33' S OF CENTER SEC 27, BEING NW/4 OF TRACT HEREIN CONVEYED; TH S 1/4 AT RIGHT ANGLES TO N LINE OF SW/4 SEC 27 100'; TH N 1/4 AT PARALLEL TO N LINE SW/4 75'; TH N 1/4 AT RIGHT ANGLES 100'; TH W 1/4 & PARALLEL TO N LINE SW/4 75' TO POB.									
1990/12/08									
FACILITY									
ING. NO.									
TYPE									
GRANTOR									
THE LANDS AND INTERESTS DESCRIBED IN THE FOLLOWING DEED(S) AND CONVEYANCE(S):									
NORTHERN NATURAL GAS CO. 01/02/60 01/19/60 097 189 1822									
SCHAB, EMMA, MARIE SCHAB AND MERCEDES SCHAB									
WARRANTY DEED									
05839									
PAPILLION TBS #1A									

91-00203 Ab

1990/12/08

EXHIBIT A - PART 1 (FEE LANDS)
SARPY COUNTY, NEBRASKA

FACILITY	ENG. NO.	TYPE	GRANTOR	GRANTEE	INSTR. DATE	FILE DATE	BOOK	PAGE	FILE NO.	DESCRIPTION
RALSTON TBS #1B			THE LANDS AND INTERESTS DESCRIBED IN THE FOLLOWING DEED(S) AND CONVEYANCE(S):							
	05811	WARRANTY DEED	DECKER ENTERPRISES, INC.	NORTHERN NATURAL GAS CO.	05/09/60	07/06/60	099	008		LOT #336 LA VISTA, A SUBDIV., NOW PART OF INCORPORATED MUNICIPALITY OF LAVISTA.

<u>INSTR DATE</u>	<u>FILE DATE</u>	<u>BOOK</u>	<u>PAGE</u>	<u>FILE NO.</u>
-------------------	------------------	-------------	-------------	-----------------

[illegible]

WING NO. TYPE

THE LANDS AND INTERESTS DESCRIBED IN THE
FOLLOWING DEED(S) AND CONVEYANCE(S):

GOTTSCHE, HILDA

08432
WARRANTY DEED

TRACT OF LAND IN NE/4 SEC 23-T13N-R11E,
DESC'D AS FOLLOWS: COMM AT NE/C SEC 23;
TH S ALONG E LINE OF NE/4 1332.9'; TH W
77.77' TO POB; TH W 100'; TH S 0 DGS 15
MINS E 75'; TH E 100'; TH W 0 DGS 15
MINS W 75' ALONG W/LY ROW OF HWY #50 TO
POB. E LINE OF NE/4 SEC 23 IS ASSUMED TO
BEAR DUE N & S.

91-00203Ad

1990/10/12

EXHIBIT A - PART II (PIPELINES)
SARPY COUNTY, NEBRASKA

LINE NO.	LINE NAME	LINE DESCRIPTION	STARTING TRACT	ENDING TRACT	APPROX STARTING POINT IN COUNTY	APPROX ENDING POINT IN COUNTY
NEB 409-1	ALLIED CHEMICAL PLANT LINE	8" LINE FROM 16" BLOCK VALVE ON 18" LINE NEB 480-1 IN SEC 22-T13N-R13E, TO AND INCLUDING INLET VALVE AT TBS IN SEC 26-T13N-R13E, ALL IN SARPY COUNTY (1.299 MILES)	NEB 409-1-001	NEB 409-1-005	SW/4 SE/4 SEC 22-T13N-R13E & PART OF W/2 SEC 22-T13N-R13E, DESC'D AS FOLLOWS: COMM AT PT 69.6 RODS S OF CNTR SEC 22; TH S 90.4 RODS N/L TO S LINE SEC 22; TH N 80 RODS ON SEC LINE; TH N 40 RODS NW/4 TO PT 114 KODS W OF CNTR SE C 22; TH N 8 DGS 33'; TH N 12.91 RODS TO N LINE COUNTY ROAD; TH S 41 DGS E 76 RODS; TH S 62-1/2 DGS E 32 RODS; TH S 73-1/2 DGS E 37.2 RODS W/L TO POB & BEING PAR/ TAX LOT 2 & 6 S OF N LINE OF COUNTY ROAD INTERSECTION SAME & CONTAINING 64.50 ACS W/L & LAND ABOVE CONTAINING 104.50 ACS N/L	SEC 26-T13N-R13E
NEB 409-1	ALLIED CHEMICAL PLANT LINE	12" LINE FROM 12" SIDE VALVE ON 16" NEB 480-1 IN SEC 21-T14N-R13E, TO AND INCLUDING INLET VALVE AT TBS IN SEC 20-T14N-R13E, ALL IN SARPY COUNTY (1.146 MILES)	NEB 409-1-001	NEB 409-1-007	TAX LOT 2081A1 IN SEC 20, TOGETHER WITH TAX LOTS 581B, 68, 6C, 7A2, 7C2, 13A3B, 14, 15, 16 & 17 IN SEC 21-T14N-R13E, AS SURVEYED, PLATTED & RECORDED	TAX LOT 2081A1 IN SE/4 NE/4 SEC 20-T14N-R13E
NEB 444-1	OMAHA TBS #1D BRANCH LINE	4" LINE FROM SIDE VALVE ON 16" LINE NEB 487-1 IN SEC 14-T13N-R12N TO AND INCLUDING INLET VALVE AT TBS IN SEC 25-T13N-R12E, SARPY COUNTY (1.747 MILES)	NEB 444-1-001	NEB 444-1-007	SW/4 SW/4 SEC 13 & SE/4 SE/4 SEC 14 & NW/4 NW/4 SEC 24-T13N-R12E	W/2 NE/4 SEC 25-T13N-R12E, EXC N 10 ACS
NEB 471-1	SELLENUE BRANCH LINE	8" LINE FROM 8" BY-PASS ON 16" BLOCK VALVE ON 16" LINE NEB 480-1 TO AND INCLUDING INLET VALVE AT TBS IN SEC 34-T14N-R13E, SARPY COUNTY (0.013 MILES)	**	**	**	**
NEB 476-1	NATIONAL BY-PRODUCTS,	2" LINE FROM 2" SIDE VALVE ON LINE NEB	NEB 476-1-001	NEB 476-1-002	SE/4 SEC 15-T13N-R13E	N/2 NW/4 SW/4 & NE/4 SW/4; N/2

91-00203 Ae

1990/10/12

EXHIBIT A - PART II (PIPELINES)
SARPY COUNTY, NEBRASKA

LINE NO.	LINE NAME	LINE DESCRIPTION	STARTING TRACT	ENDING TRACT	APPROX STARTING POINT IN COUNTY	APPROX ENDING POINT IN COUNTY
NEB 476-1	INC BRANCH LINE	480-1 IN SEC 15-T13N-R13W, TO AND INCLUDING INLET VALVE AT THE BY-PRODUCTS MEASURING STATION IN SEC 14-T13N-R13E, ALL IN SARPY COUNTY (1.054 MILES)				SE/4 LYING W OF RR ROW SEC 14-T13N-R13E
NEB 480-1	SOUTH OMAHA BRANCH LINE	8", 12", 16", 18" & 20" LINE FROM 12" SIDE VALVE ON 24" NEM 401-1 AND FROM 4" SIDE VALVE ON 30" NEM 401-2 (INCLUDING BY-PASS AND BLOW-OFF ASSEMBLY FROM 4" SIDE VALVE ON 24" LINE TO 12" LINE) IN SEC 35-T12N-R13E, CASS CO., TO N PROP LINE AT OMAHA TBS IN SEC 21-T14N-R13E, SARPY CO., & FROM TBS TO CITY LIMIT (8" - 0.008MI; 12" - 0.366 MI; 16" - 2.864 MI; 18" - 11.339 MI; 20" - 0.697 MI)	NEB 480-1-010	NEB 480-1-041	E/2 SEC 27-T13N-R13E, S & E OF RR SARPY COUNTY, NE, & CERTAIN TAX LOTS IN CASS COUNTY, NE, DESC'D AS FOLL: STRIP OF LAND 33' WIDE ADJACENT TO & PARALLEL WITH W SIDE LINE OF RR ROW IN NE/4 SEC 34-T13N-R13E, & STRIP OF LAND 33' WIDE ADJACENT TO & PARALLEL WITH N SIDE LINE OF RR ROW, IN SE/4 SEC 34-T13N-R13E	N/2 SEC 16-T14N-R13E
NEB 480-2	BRANCH LINE		NEB 480-2-030A	NEB 480-2-034F	TAX LOT 4 IN NW/4 SEC 27-T14N-R13E, LYING N OF W AVERY ROAD	LOT 25, GILMORE HEIGHTS S/D
NEB 482-1	FORT CROOK BRANCH LINE	4" LINE FROM 16" BLOCK VALVE ON 18" LINE NEB 480-1 TO AND INCLUDING INLET VALVE AT TBS IN SEC 3-T13N-R13E, ALL IN SARPY COUNTY (0.020 MILES)	**	**	**	**
NEB 483-1	FORT CROOK BOMBER ASSEMBLY PLANT (GLEN L MARTIN - NEBRASKA CO)	4" LINE FROM 4" SIDE VALVE ON 18" LINE NEB 480-1 TO AND INCLUDING INLET VALVE AT FORT CROOK TBS (OFFUT FIELD AND AIRVIEW AND MARTINVIEW) ALL IN SEC 35-T13N-R13E, SARPY COUNTY (0.445 MILES)	NEB 483-1-001	NEB 483-1-001	N/2 NE/4 SEC 3 & PART OF NW/4 NW/4 OF SEC 2 LYING W OF RR ROW, ALL IN T13N-R13E	N/2 NE/4 SEC 3 & PART OF NW/4 NW/4 OF SEC 2 LYING W OF RR ROW, ALL IN T13N-R13E
NEB 484-1	PAPILLION BRANCH LINE - FIRST LINE	4" AND 3" LINE FROM 4" SIDE VALVE ON 16" LINE NEB 480-1 IN SEC 21-T14N-R13E TO AND INCLUDING INLET VALVE AT TBS IN SEC	NEB 484-1-001	NEB 484-1-009	TAX LOT 7A1 & W/2 SE/4 SEC 21-T14N-R13E	SW/4, N/2 SE/4 SEC 24-T14N-R12E & NW/4 SW/4 SEC 19-T14N-R13E

91-00203 AF

1990/10/12

EXHIBIT A - PART 11 (PIPELINES)
SARPY COUNTY, NEBRASKA

LINE NO	LINE NAME	LINE DESCRIPTION	STARTING TRACT	ENDING TRACT	APPROX STARTING POINT IN COUNTY	APPROX ENDING POINT IN COUNTY
NEB 486-1	PAPILLION BRANCH LINE -	23-T14N-R12E, SARPY COUNTY (3" - 0.972 MILES; 4" - 4.070 MILES)				
NEB 486-1	RALSTON BRANCH LINE - FIRST LINE	4" LINE FROM 4" SIDE VALVE ON 4" LINE NEB 484-1 IN SEC 24-T14N-R12E, SARPY COUNTY TO AND INCLUDING INLET VALVE AT TBS IN SEC 11-T14N-R12E, DOUGLAS COUNTY (2.492 MILES)	NEB 486-1-001	NEB 486-1-004	NW/4 SEC 24-T14N-R12E	N/2 NE/4 SEC 14-T14N-R12E
NEB 487-1	OMAHA BRANCH LINE - SECOND LINE	12" AND 16" LINE FROM 12" SIDE VALVE ON NEM 401-1 AND NEM 401-2 IN SEC 5-T11N-R13E, CASS COUNTY, TO AND INCLUDING INLET VALVE AT OMAHA TBS IN SEC 34-T15N-R12E, DOUGLAS COUNTY (12" - 0.022 MILES; 16" - 20.537 MILES)	NEB 487-1-022	NEB 487-1-046	TAX LOTS A, B, C & D OF GOV'T LOT 5 IN SEC 25-T13N-R12E	NE/4 NW/4 SEC 15-T14N-R12E
NEB 490-1	PAPILLION BRANCH LINE - SECOND LINE	2" LINE FROM 2" SIDE VALVE ON 16" LINE NEB 487-1 TO AND INCLUDING INLET VALVE AT TBS IN SEC 27-T14N-R12E, SARPY COUNTY (0.092 MILES)	**	**	**	**
NEB 491-1	GREINA BRANCH LINE	2" LINE FROM 16" BLOCK VALVE ON 16" LINE NEB 493-1 IN SEC 33 TO AND INCLUDING INLET VALVE AT TBS IN SEC 31-T14N-R11E, SARPY COUNTY (2.643 MILES)	NEB 491-1-001	NEB 491-1-010	TAX LOTS 2 (E 20 ACS OF S/2 SW/4) & N/2 SW/4 SE/4 SEC 33-T14N-R11E	S/2 NW/4 SEC 31-T14N-R11E
NEB 493-1	OMAHA BRANCH LINE - THIRD LINE	16" LINE FROM 16" SIDE VALVE ON 24" LINE NEM 401-2 AND FROM 12" VALVE ON 24" MAIN LINE VALVE ON 24" LINE NEM 401-1 IN SEC 21-T11N-R11E, CASS COUNTY, TO AND INCLUDING INLET VALVE AT TBS IN SEC 32-T16N-R12E, DOUGLAS COUNTY (16" - 33.192 MILES)	NEB 493-1-025	NEB 493-1-063	GOV'T LOT 2 IN NE/4 & GOV'T LOTS 3 & 4 IN SW/4 SEC 16-T12N-R11E	NW/4 SEC 16-T14N-R11E

EXHIBIT A - PART II (PIPELINES)
SARPY COUNTY, NEBRASKA

LINE NO.	LINE NAME	LINE DESCRIPTION	APPROX STARTING POINT IN COUNTY		APPROX ENDING POINT IN COUNTY	
			STARTING TRACT	ENDING TRACT		
NEB 586-1	SPRINGFIELD BRANCH LINE	2" LINE FROM SIDE VALVE ON 16" LINE NEB 495-1 IN SEC 21, TO AND INCLUDING INLET VALVE AT TBS IN SEC 23-T13N-R11E, SARPY COUNTY (2.488 MILES)	NEB 586-1-001	NEB 586-1-006	N/2 NE/4 SEC 21-T13N-R11E	S/2 NE/4 SEC 23-T13N-R11E
NEB 605-1	BRANCH LINE		NEB 605-1-001	**	N/2 SW/4 SEC 14-T13N-R13E	**

DESCRIPTION	WIDTH
N/2 SW/4 SEC 14-T13N-R13E	40 FT

REF. NO.	ENG. NO.	P/L. NO.	TYPE	GRANTOR	GRANTEE	INSIR. DATE	FILE DATE	BOOK	PAGE
10084358		NEB 605-1-001	EASEMENT	PRUCKA, FRANK H., AND MARGARET PRUCKA		11/02/73	12/13/73	046 MISC	755
10084408		NEB 476-1-002	EASEMENT	PRUCKA, FRANK H., AND MARGARET D. PRUCKA		05/27/52	10/30/52	015 MISC	399
1008486 A		NEB 480-1-010	EASEMENT	LYMAN RICHEY SAND AND GRAVEL CO.		12/11/31	01/22/32	008 MISC	237
1008487		NEB 480-1-011	EASEMENT	HOUSTON, ENSLEY E., AND JENNIT D. HOUSTON		03/16/31	01/16/32	008 MISC	231
1008494		NEB 480-1-012	EASEMENT	MILLER, JOSEPH, AND JANET MILLER		03/23/31	01/16/32	002 MISC	226
1008495		NEB 480-1-013	EASEMENT	ROHRING, FRED, ALICE I. ROHRING, FRANK R. UPJOHN BERTHA R. UPJOHN		03/23/31	01/16/32	003 MISC	229
1008496		NEB 480-1-014	EASEMENT	REED, OLIN, M., AND GENEVIEVE F. REED		03/23/31	01/16/32	008 MISC	220
1008497		NEB 480-1-015	EASEMENT	FASE, D. S., MARGARET FASE, O. H. MARGARET, MALINDA H. MARGARET, B. H. SCHROEDER AND		03/23/31	01/16/32	003 MISC	221

Page 1

SW 1/4 SEC 27-T13N-R13E, S & E OF RR E/2 SEC 27-T13N-R13E, S & E OF RR SARP COUNTY, NE, & CERTAIN TAX LOTS IN CASS COUNTY, NE, DESC'D AS FOLL: STRIP OF LAND 33' WIDE ADJACENT TO & PARALLEL WITH W SIDE LINE OF RR ROW IN NE 1/4 SEC 34-T13N-R13E, & STRIP OF LAND 33' WIDE ADJACENT TO & PARALLEL WITH N SIDE LINE OF RR ROW, IN SE 1/4 SEC 34-T13N-R13E

TAX LOT A IN SEC 27-T13N-R13E

SW 1/4 SEC 22-T13N-R13E

N 1/2 SE 1/4 SEC 22-T13N-R13E

S 30 ACS OF E/2 NE 1/4 & S 20 ACS OF W/2 NE 1/4 SEC 22-T13N-R13E

N 50 ACS OF E/2 NE 1/4 N 60 ACS OF W/2 NE 1/4 SEC 22-T13N-R13E

EXHIBIT A - PART III (EASEMENTS) SARPY COUNTY, NEBRASKA										JUDN	
REF NO.	PLG NO.	FILE NO.	TYPE	GRANTOR	GRANTEE	INSTR DATE	FILE DATE	BOOK	PAGE	FILE NO.	DESCRIPTION
1990/09/19											
1008497			EASEMENT	HENRIETTA SCHROEDER ERNEST, GEORGE C., AND OLIVE ERNEST		03/17/31	01/16/32	008 MISC	227		SE/4 SEC 15-113N-R13E
1008498			EASEMENT	UPJOHN, MARCUS T.		03/23/31	01/16/32	008 MISC	234		S/2 S/2 NE/4 SEC 15-113N-R13E N/2 NE/4 & N/2 S/2 NE/4 SEC 15-113N-R13E
1008499			EASEMENT	UPJOHN, EDWARD J.		03/03/31	01/16/32	008 MISC	230		SE/4 & SW/4 NE/4 SEC 10-113N-R13E
1008500			EASEMENT	RAHN, EDWARD		03/13/31	06/16/32	008 MISC	232		LOT 31 & ALL THAT PART OF LOT 12, LYING N OF MAIN CHANNEL OF PAPILLION CREEK IN SW/4 NE/4 SE/4 SEC 10-113N-R13E
1008501			EASEMENT	GREENE, GEORGE M., AND LIDA C. GREENE		03/14/31	01/16/32	008 MISC	225		LOT 30 IN NE/4 SEC 10-113N-R13E, BUTTERFIELDS SUBDIVISION
1008502			EASEMENT	NOVAK, PETER, AND ANTONETTE NOVAK		03/14/31	01/16/32	008 MISC	223		LOTS 28 & 29 IN NE/4 SEC 10-113N-R13E, BUTTERFIELDS SUBDIVISION
1008503			EASEMENT	VRCHLANSKY, JAMES, AND MARY VRCHLANSKY		03/14/31	01/16/32	008 MISC	224		W/2 SE/4 SEC 3-113N-R13E, EXCEPT E & ACS
1008504			EASEMENT	JURGENS, FRITZ		02/15/32	02/19/32	008 MISC	218		TAX LOT 3 BEING ALL OF NW/4, EXC 5 ACS IN NW/4 & NE/4, N OF PAPILLION CREEK, ALL IN SEC 3-113N-R13E
1008506			EASEMENT	ORTMAN, CHARLES W., AND CAROLINE ORTMAN		12/09/31	01/22/32	008 MISC	274		TAX LOT 1B IN NW/4 NE/4 & TAX LOT 2B IN SW/4 NE/4 SEC 3-113N-R13E, E OF PAPILLION CREEK
1008507			EASEMENT	MCLEAN, ALLEN							
1008509			EASEMENT								

EXHIBIT A - PART 111 (EASEMENTS)
SARPY COUNTY, NEBRASKA

1990/09/19	REF. NO.	ENG. NO.	P/L NO.	TYPE	GRANTOR	GRANTEE	INST. DATE	FILE DATE	BOOK	PAGE	FILE NO.	DESCRIPTION	WIDTH
							12/15/31	01/22/32	008 MISC	236		TAX LOT 18 IN NW/4 NE/4 & TAX LOT 26 IN SW/4 NE/4 SEC 3-T13N-R13E, E OF PAPIILLION CREEK	
	1008510		NEB 480-1-025	EASEMENT	MCLEAN, ALLEN, AND JENNIE E. MCLEAN		01/27/32	10/04/32	008 MISC	371		SE/4 SEC 34-T14N-R13E	60 FT
	1008511		NEB 480-1-026	EASEMENT	PATRICK, WILLIAM R., AND WILHELMINE N. PATRICK		05/22/72	12/11/72	045	679		W/2 SE/4 SEC 34-T14N-R13E, 500' SQ. TRACT, CONTAINING 5.74 ACS	60 FT
	1008512		NEB 480-1-026	EASEMENT	CITY OF BELLEVUE, NEBRASKA		05/22/72	12/11/72	045	680		W/2 SE/4 SEC 34-T14N-R13E	
	1008513		NEB 480-1-026	EASEMENT	CASCIO, ALFRED F., AND EILEEN I. CASCIO		02/21/31	01/22/32	008 MISC	248		SW/4 SEC 27-T14N-R13E LYING N OF RR ROW	
	1008515		NEB 480-1-028	EASEMENT	LIVELY, EVERETT L., AND EDNA MAE LIVELY		12/28/31	02/02/32	008 MISC	263		NW/4 SEC 27-T14N-R13E	
	1008518		NEB 480-1-029	EASEMENT	ROBERTS, HALBERT H., JANET M. ROBERTS AND SARAH H. ROBERTS		12/22/31	01/22/32	008 MISC	239		NW/4 SEC 27-T14N-R13E	
	1008521		NEB 480-1-030	EASEMENT	HANSEN, ELISE, WILLIAM J. HANSEN AND HELEN HANSEN		01/22/32	01/23/32	008 MISC	255		TAX LOT 11-A IN SW/4 SEC 22-T14N-R13E	
	1008523		NEB 480-1-031	EASEMENT	CLARK, ALVA W., HAZEL W. CLARK, LEE CLARK AND DORA CLARK		12/16/31	01/22/32	008 MISC	240		E/2 SE/4 SEC 21-T14N-R13E, EXC N 3 RODS	
	1008526		NEB 480-1-032	EASEMENT	GIBSON, LOUIS E., PEARL GIBSON AND LAURA LAOKE		01/30/39	02/01/39	010 MISC	052		E/2 SE/4 SEC 21-T14N-R13E, EXC N 3 RODS	
	1008527		NEB 480-1-032	EASEMENT	MILLER, FRANCIS		01/29/32					TAX LOT 13A3B IN NE/4, TAX LOT 14 IN NE/4 & 11 3 RODS OF E/2 SE/4, ALL	
	1008529		NEB 480-1-033	EASEMENT	NEBRASKA POWER CO.								

cannot find
no data for
no data for

91-00803 Ak

1990/09/19

EXHIBIT A - PART III (EASEMENTS)
SARPY COUNTY, NEBRASKA

REF. NO.	REG. NO.	FILE NO.	TYPE	GRANTOR	GRANTEE	INSTR. DATE	FILE DATE	BOOK	PAGE	FILE NO.	DESCRIPTION	WIDTH
1008529											IN SEC 21-T14N-R13E	
1008530	NEB 480-1-033		EASEMENT	OMAHA PUBLIC POWER DISTRICT		05/19/71	06/15/71	044 MISC	286		TAX LOT 13A3D IN NE/4; TAX LOT 14 IN NE/4; TAX LOT 17 IN E/2 SE/4, ALL IN SEC 21-T14N-R13E	20 FT
1008531	NEB 480-1-034		EASEMENT	GILBERT, ADA A., EDWARD GILBERT AND JAMES W. GILBERT		12/16/31	01/22/32	008 MISC	246		TAX LOTS 13A2, 13A1, & 13A3A IN NE/4 SEC 21-T14N-R13E, BEG AT PT 3 R00S N SE/4 NE/4 SEC 21; TH W 1320'; TH N 2425.4'; TH E 1320'; TH S 2425.4' TO POB	
1008535	NEB 480-1-035		EASEMENT	NAVRATIL, FRANK, AND BESSIE NAVRATIL		12/30/31	01/22/32	008 MISC	241		S/2 OF LOT 36, IN MARTIN'S SUBDIVISION IN SE/4 SEC 16-T14N-R13E, ALSO DESC'D AS S/2 S/2 S/2 SE/4 SE/4 OF SD SEC 16	
1008583	NEB 483-1-001		EASEMENT	MCLEAN, EARL D.		04/26/41	08/04/41	010 MISC	631		N/2 NE/4 SEC 3 & PART OF NW/4 NW/4 OF SEC 2 LYING W OR RR ROW, ALL IN T13N-R13E	
1008584	NEB 483-1-001		EASEMENT	MCLEAN, ANABEL, AND STANLEY A. MCLEAN		04/30/41	08/04/41	010 MISC	629		N/2 NE/4 SEC 3 & PART OF NW/4 NW/4 OF SEC 2 LYING W OF RR ROW, ALL IN T13N-R13E	
1008585	NEB 483-1-001		EASEMENT	YODER, EDWIN C., AND LEONA A. YODER		06/02/41	08/04/41	010 MISC	628		N/2 NE/4 SEC 3 & PART OF NW/4 NW/4 OF SEC 2 LYING W OF RR ROW, ALL IN T13N-R13E	
1008635	NEB 484-1-001		EASEMENT	FRITZ, FRED, AND MOLLIE FRITZ		06/24/38	07/09/38	009 MISC	655		TAX LOT 7A1 & W/2 SE/4 SEC 21-T14N-R13E	
1008638	NEB 484-1-002		EASEMENT	LA DUKE, LAURA		06/24/38	07/09/38	009 MISC	663		TAX LOT 7-B IN SEC 21-T14N-R13E	

91-00203 A1

1990/09/19

EXHIBIT A - PART III (EASEMENTS)
SARPY COUNTY, NEBRASKA

REF. NO.	ING. NO.	P/L NO.	TYPE	GRANTOR	GRANTEE	INST. DATE	FILE DATE	BOOK	PAGE	FILE NO.	DESCRIPTION	WIDTH
1008639		NEB 434-1-003	EASEMENT	O'KEEFE, AMBROSE, ANGELA M. O'KEEFE, CECILIA O'KEEFE, J. J. O'KEEFE, ELIZABETH O'KEEFE, JOHN G. O'KEEFE, LEO O'KEEFE, MARJORIE O'KEEFE, MARTHA O'KEEFE, RUTH O'KEEFE AND THOMAS F. O'KEEFE		06/27/38	07/11/38	009 MISC	667		TAX LOT 8 IN SEC 21-T14N-R13E	
1008641		NEB 434-1-004	EASEMENT	GILES, JOSEPH P., AND GEORGE SCHWARTZ		07/01/38	08/03/38	009 MISC	681		TAX LOT 30 CONSISTING OF S 70 ACS OF E/2 SE/4 SEC 20-T14N-R13E	
1008642		NEB 484-1-005	EASEMENT	MORNING, THEODORE, AND INEZ J. MORNING		06/27/38	07/09/38	009 MISC	664		TAX LOTS 27, 31A & 33 IN SEC 20-T14N-R13E	
1008644		NEB 484-1-006	EASEMENT	MASEK, ELIZABETH, GEORGE MASEK, ANNA MASEK, LILLIAN MASEK, OTTO MASEK, TED MASEK, FRANK MASEK, JR., WILLIAM POKORNY AND BESSIE POKORNY		06/24/38	07/15/38	009 MISC	671		TAX LOTS 31-B, 31-C, & 32, 20, SE/4 SE/4 SEC 19-T14N-R13E	
1008645		NEB 486-1-007	EASEMENT	KRSKA, JOSEPH C., AND ANNA KRSKA		06/27/38	07/09/38	009 MISC	662		E/2 SW/4, NE/4 SE/4 SEC 19-T14N-R13E	
1008646		NEB 484-1-008	EASEMENT	HRABIK, JAMES, AND MARIE HRABIK		06/24/38	07/09/38	009 MISC	661		W/2 SE/4 SEC 19-T14N-R13E	
1008647		NEB 484-1-009	EASEMENT	FRICKE, GRACE, MARY M. FRICKE, MILTON H. FRICKE, VERNA FRICKE, RUTH K. FRICKE, ARTHUR GRUBE AND MARIE GRUBE		06/24/38	07/15/38	009 MISC	672		SW/4, W/2 SE/4 SEC 24-T14N-R12E & NW/4 SW/4 SEC 19-T14N-R13E	
1008669		NEB 486-1-001	EASEMENT	FRICKE, ALBERT		06/25/38	07/09/38	009 MISC	659		NW/4 SEC 24-T14N-R12E	
1008671		NEB 486-1-002	EASEMENT	FRICKE, F. H., AND MARY FRICKE		06/25/38	07/09/38	009 MISC	657		W/2 SW/4 SEC 13-T14N-R12E	

91-00203 Am²

1590/09/19

EXHIBIT A - PART III (EASEMENTS)
SARPY COUNTY, NEBRASKA

REF. NO.	ENCL. NO.	P/L NO.	TYPE	GRANTOR	GRANTEE	INST. DATE	FILE DATE	BOOK	PAGE	FILE NO.	DESCRIPTION	WIDTH
1008672		NEB 486-1-002	EASEMENT	ARONORE, INC.		12/22/86	01/13/87	009 MISC	114	Can NOT find	SW/4 SEC 13-T14N-R12E	40 FT
1008673		NEB 486-1-003	EASEMENT	SASS, DORA M., JOHN A. SASS, ESTHER SASS, WILLIAM F. SASS AND FLORENCE SASS		07/27/38	07/09/38	009 MISC	656		W/2 NW/4 SEC 13-T14N-R12E	
1008676		NEB 486-1-004	EASEMENT	PFLUG, ARTHUR G., AND JOHANNA PFLUG		06/29/38	09/22/38	010 MISC	012		N/2 NE/4 SEC 14-T14N-R12E	
1008732		NEB 487-1-022	EASEMENT	MEANS, W. W., AND BEATRICE G. MEANS		12/27/50	01/25/51	014 MISC	559		TAX LOTS A, B, C & D OF GOV'T LOT 5 IN SEC 25-T13N-R12E	
1008733		NEB 487-1-023	EASEMENT	ZWIEBEL, CHESTER A., CHRISTINE C. ZWIEBEL AND ROBERT E. ZWIEBEL		12/26/50	01/25/51	014 MISC	558		LOT 4 IN SW/4 NW/4 SEC 25-T13N-R12E	
1008734		NEB 487-1-024	EASEMENT	ZWIEBEL, CHESTER A.		12/26/50	01/25/51	014 MISC	560		NW/4 NW/4 SEC 25; SW/4 SW/4 SEC 24-T13N-R12E	
1008735		NEB 487-1-025	EASEMENT	LEE, CLARENCE, AND FLORENCE LEE		02/28/51	08/23/51	015 MISC	024		NW/4 SW/4 & SW/4 NW/4 SEC 24-T13N-R12E	
1008736		NEB 487-1-026	EASEMENT	SCHNECKLOTH, FRED, AND MARY E. SCHNECKLOTH		02/14/51	08/23/51	015 MISC	026		NW/4 NW/4 SEC 24; SW/4 SW/4 SEC 13; SE/4 SE/4 SEC 14-T13N-R12E	
1008737		NEB 487-1-027	EASEMENT	WITTMUSS, WALTER A., AND EUNICE WITTMUSS		02/13/51	08/23/51	015 MISC	027		NE/4 SE/4 & S/2 NE/4 SEC 14-T13N-R12E	
1008739		NEB 480-1-027	EASEMENT	HYSHAM, T. J., AND ADA B. HYSHAM		01/22/32	01/27/32	008 MISC	257		NW/4 SEC 34-T14N-R13E, EXC U.P. RR ROW & PART S/2 SW/4 SEC 27 LYING S OF U.P. RR	
1008740		NEB 487-1-028	EASEMENT	WITTMUSS, FRANCIS F., AND SOPHIE WITTMUSS		02/20/51	08/23/51	015 MISC	029		NW/4 NE/4 & NE/4 NW/4 SEC 14-T13N-R12E	

91-00203 An

1990/09/19

EXHIBIT A - PART III (EASEMENTS)
SARPY COUNTY, NEBRASKA

REF. NO.	ENG. NO.	P/L NO.	TYPE	GRANTOR	GRANTEE	INSTR. DATE	FILE DATE	BOOK	PAGE	FILE NO.	DESCRIPTION	WIDTH
1008741		NEB 487-1-029	EASEMENT	LIEBER, EARL, AND EMILY LIEBER		03/01/51	08/23/51	015 MISC	030		NE/4 SEC 15; NW/4 NW/4 SEC 14-T13N-R12E	
1008742		NEB 487-1-030	EASEMENT	KRIST, EDWARD, AND HELEN KRIST		02/15/51	08/23/51	015 MISC	031		W/2 SW/4 SEC 11-T13N-R12E	
1008743		NEB 487-1-031	EASEMENT	MAHN, FRANK, AND MAE FRANK		03/01/51	08/23/51	015 MISC	032		S/2 & W/2 SE/4 NW/4 SEC 10-T13N-R12E	
1008744		NEB 487-1-032	EASEMENT	HELMIG, JOHN C., AND FLORENCE HELMIG		03/02/51	08/23/51	015 MISC	033		E/2 NE/4, SW/4 NE/4 & E/2 SE/4 NW/4 SEC 10-T13N-R12E	
1008745		NEB 487-1-033	EASEMENT	KRACHER, MAT, AND LENA KRACHER		02/26/51	08/23/51	015 MISC	034		NE/4 NW/4 & NW/4 NE/4 SEC 10-T13N-R12E	
1008747		NEB 487-1-034	EASEMENT	DOOLEY, TOM, AND GENEVA L. DOOLEY		04/17/51	08/23/51	015 MISC	035		SW/4 SEC 3-T13N-R12E	
1008748		NEB 487-1-035	EASEMENT	ZEEB, ANNA A.		02/19/51	08/23/51	015 MISC	036		S/2 NW/4 SEC 3-T13N-R12E	
1008749		NEB 487-1-036	EASEMENT	BOCK, JOHN W., AND IDA BOCK		02/17/51	08/23/51	015 MISC	037		W/2 NW/4 SEC 3-T13N-R12E	
1008750		NEB 487-1-037	EASEMENT	PETERSEN, HENRY T., AND ANNA L. PETERSEN		02/19/51	08/23/51	015 MISC	038		S/2 SW/4 SEC 34-T14N-R12E	
1008751		NEB 487-1-038	EASEMENT	HANEY, JAMES D., AND GLADYS HANEY		02/21/51	08/23/51	015 MISC	039		N/2 SW/4 & S/2 SW/4 NW/4 SEC 34-T14N-R12E	
1008753		NEB 487-1-040	EASEMENT	SCHAAB, CHARLES F., AND EMMA SCHAAB		02/19/51	08/23/51	015 MISC	040		N 60 ACS OF W/2 NW/4 SEC 34; SW/4 SEC 27-T14N-R12E	
1008757		NEB 487-1-041	EASEMENT	BROWN, KARL CAMPBELL, MARGARET BROWN, RICHARD SCHAAB BROWN AND ELLEN JEAN BROWN		01/24/51	08/23/51	015 MISC	041		TAX LOT 14 IN NW/4 SEC 27-T14N-R12E	

91-00203A0

1990/09/19

EXHIBIT A - PART III (EASEMENTS)
SARPY COUNTY, NEBRASKA

REC NO.	MUG NO.	P/A NO.	TYPE	GRANTOR	GRANTEE	INST. DATE	FILE DATE	BOOK	PAGE	FILE NO.	DESCRIPTION	WIDTH
1008758		NEB 487-1-042	EASEMENT	SCHER, GEORGE H., AND CATHERINA SCHER		01/25/51	08/23/51	015 MISC	042		SW/4 SEC 22-T14N-R12E	
1008762		NEB 487-1-043	EASEMENT	FRICKE, EMIL A.		03/09/51	08/23/51	015 MISC	043		NW/4 SEC 22-T14N-R12E	
1008763		NEB 487-1-044	EASEMENT	FRICKE, ELIZABETH		02/21/51	08/23/51	015 MISC	044		SW/4 SEC 15-T14N-R12E	
1008764		NEB 487-1-045	EASEMENT	THOMPSON, FRED E., AND EVA THOMPSON		02/20/51	08/23/51	015 MISC	045		S/2 NW/4 SEC 15-T14N-R12E	
1008766		NEB 487-1-046	EASEMENT	GRUBE, MARIE D., AND ARTHUR C. GRUBE		02/20/51	08/23/51	015 MISC	047		NE/4 NW/4 SEC 15-T14N-R12E	
1009000		NEB 491-1-001	EASEMENT	GEHREKEN, HENRY		03/26/62	04/05/62	029 MISC	557		TAX LOT 2 (E 20 ACS OF S/2 SW/4) & W/2 SW/4 SEC/4 SEC 33-T14N-R11E	
1009001		NEB 491-1-002	EASEMENT	DALLMAN, ERNEST H.		03/23/62	04/05/62	029 MISC	563		W 61 ACS OF S/2 SW/4 SEC 33-T14N-R11E	
1009002		NEB 491-1-003	EASEMENT	COLLINS, GERALD E.							N/2 SW/4 SEC 33-T14N-R11E	
1009003		NEB 491-1-004	EASEMENT	DALLMAN, MOLMA E.		03/23/62	04/05/62	029 MISC	561		NE/4 SE/4 & TAX LOT 2 SEC 32-T14N-R11E	
1009005		NEB 491-1-005	EASEMENT	EHLERS, GLENN JOHN, AND LORENE EHLERS		03/27/62	04/05/62	029 MISC	559		W/2 SE/4 SEC 32-T14N-R11E	
1009006		NEB 491-1-006	EASEMENT	PETERSON, WILLIAM G., AND ROSE PETERSON		03/28/62	04/05/62	029 MISC	555		S/2 NE/4 SEC 32-T14N-R11E	
1009007		NEB 491-1-007	EASEMENT	SCHWENING, MARIE, AND WILLIAM SCHWENING		03/24/62	04/05/62	029 MISC	553		S/2 NW/4 SEC 32-T14N-R11E	
1009009		NEB 491-1-009	EASEMENT	SCHNACK, ADOLPH, AND MAYME		04/13/62	04/20/62	029 MISC	623		S/2 NE/4 SEC 31-T14N-R11E	

91-00203 Ap

1990/09/19

EXHIBIT A - PART III (EASEMENTS)
SARPY COUNTY, NEBRASKA

REF. NO.	ENCL. NO.	P/L NO.	TYPE	GRANTOR	GRANTEE	INSTR. DATE	FILE DATE	BOOK	PAGE	FILE NO.	DESCRIPTION	WIDTH
1009009				SCHNACK								
1009011		NEB 493-1-010	EASEMENT	WEITH, CECILIA E.		03/24/62	04/05/62	029 MISC	551		S/2 NW/4 SEC 31-T14N-R11E	
1009045		NEB 493-1-025	EASEMENT	KOBLER, AMANDA E., TED SNOOGRASS AND HETTIE SNOOGRASS		03/30/62	04/19/62	029 MISC	621		GOV'T LOT 2 IN NE/4 & GOV'T LOTS 3 & 4 IN SW/4 SEC 16-T12N-R11E	
1009046		NEB 493-1-025	RESOLUTION N	BOARD OF COUNTY COMMISSIONERS		07/02/62	07/12/62	030 MISC	185		TRACT IN SEC 16-T12N-R11E, 50' ON EITHER SIDE OF C/L, MORE FULLY DESC'D IN HEREIN REFERENCED RESOLUTION	100 FT
1009047		NEB 493-1-026	EASEMENT	DERBY, OREN R., AND OPAL I. DERBY		02/26/62	03/09/62	029 MISC	407		E/2 SE/4 NW/4 SEC 16-T12N-R11E	
1009048		NEB 493-1-027	EASEMENT	CORNISH, ALBERTA A. TRUST, OMAHA NATIONAL BANK, TR		03/20/62	04/05/62	029 MISC	573		S/2 SW/4 OF SEC 9 & W 3/4 NW/4 SEC 16-T12N-R11E	
1009049		NEB 493-1-028	EASEMENT	SULLIVAN, JENNIE		03/20/62	04/05/62	029 MISC	571		E/2 SE/4 SE/4 SEC 8-T12N-R11E	
1009051		NEB 493-1-029	EASEMENT	JARMAN, TAYLER		03/16/62	04/05/62	029 MISC	569		NE/4 N/2 SE/4 & SW/4 SE/4 SEC 8-T12N-R11E	
1009052		NEB 493-1-030	EASEMENT	GOLDA, MILES, AND RUTH GOLDA		01/23/62	03/09/62	029 MISC	431		SW/4 SW/4 & W/2 SE/4 SW/4 SEC 4-T12N-R11E & SE/4 SEC 5-T12N-R11E	
1009053		NEB 493-1-031	EASEMENT	SEDLACEK, THOMAS E., AND FRANCES M. SEDLACEK		02/10/62	03/09/62	029 MISC	435		W/2 NW/4 & N/2 W/2 SW/4 SEC 4-T12N-R11E	
1009054		NEB 493-1-032	EASEMENT	LEADERS, LINDA, J. D. JARMAN, LENORA JARMAN, J. M. RICE, JR. AND TERESA RICE		02/06/62	03/09/62	029 MISC	439		S/2 SW/4 & SW/4 SE/4 SEC 33-T13N-R11E	
1009055		NEB 493-1-033	EASEMENT	STARKJOHN, HENRY J., AND		01/24/62	03/09/62	029 MISC	438		S/2 NW/4 & N/2 SW/4 SEC	

91-00203 Ag

1990/09/19

EXHIBIT A - PART III (EASEMENTS)
SARPY COUNTY, NEBRASKA

REF. NO.	REC. NO.	P/L NO.	TYPE	GRANTOR	GRANTEE	INSTR. DATE	FILE DATE	BOOK	PAGE	FILE NO.	DESCRIPTION	WIDTH
1009055				MARGARET E. STARKJOHN							33-T13N-R11E	
1009056		NEB 493-1-034	EASEMENT	SCHOLTING, MILDRED, AND J. F. HEUCK		01/16/62	03/09/62	029 MISC	409		N/2 N/2 SEC 33-T13N-R11E	
1009057		NEB 493-1-035	EASEMENT	PESEK, JOSEPH L., AND AGNES A. PESEK		02/13/62	03/09/62	029 MISC	403		S/2 SW/4 SEC 28-T13N-R11E	
1009058		NEB 493-1-036	EASEMENT	KNAPP, JERRY, ANNA MCBRIDE KNAPP, GEORGE MCBRIDE, GLENN MCBRIDE, MYRTLE MCBRIDE, HERMAN MCBRIDE, BLANCHE MCBRIDE, HOWARD MCBRIDE, BERDETTA E. MCBRIDE, DAVID STARTZER, GEORGE STARTZER, SILAS J. STARTZER AND JULIA STARTZER		02/28/62	04/05/62	029 MISC	549		N/2 SW/4, SEC 28-T13N-R11E	
1009059		NEB 493-1-037	EASEMENT	COCKERILL, FRANK R.		01/15/62	03/09/62	029 MISC	427		S/2 NE/4 SEC 4; S3/4 SE/4 SEC 21; & NW/4 SEC 28-T13N-R11E	
1009060		NEB 493-1-038	EASEMENT	WHITNEY, NORMAN P., AND MARTHA WHITNEY		01/17/62	03/09/62	029 MISC	425		SW/4 SEC 21-T13N-R11E	
1009061		NEB 493-1-039	EASEMENT	TIMMERMAN, LEO, AND IRENE TIMMERMAN		02/12/62	04/05/62	029 MISC	575		N/2 NE/4 & NW/4 SEC 21-T13N-R11E	
1009062		NEB 493-1-040	EASEMENT	REITZ, WILLIE A., AND OLGA REITZ		01/17/62	03/09/62	029 MISC	423		S/2 NE/4 & N/4 SE/4 SEC 21-T13N-R11E	
1009065		NEB 493-1-042	EASEMENT	STEENBOCK, HANS P., MABEL MARIE STEENBOCK AND MARIE LUCILLE STEENBOCK		01/22/62	03/09/62	029 MISC	405		E/2 SEC 16-T13N-R11E	

91-00203 Ar

1990/09/19

EXHIBIT A - PART III (EASEMENTS)
SARPY COUNTY, NEBRASKA

REF NO.	IND. NO.	P/L NO.	TYPE	GRANTOR	GRANTEE	INSTR. DATE	FILE DATE	BOOK	PAGE	FILE NO.	DESCRIPTION	WIDTH
1009068		NEB 493-1-044	EASEMENT	PETERSEN, OTTO F., AND MARIE C. PETERSEN		01/17/62	03/09/62	029 MISC	413		SE/4 SEC 9-T13N-R11E	
1009069		NEB 493-1-045	EASEMENT	BOTTORFF, LEWIS M., AND PAULINE BOTTORFF		04/05/62	04/19/62	029 MISC	619		N 100' SW/4 NE/4 SEC 9-T13N-R11E	
1009070		NEB 493-1-045	EASEMENT	BOTTORFF, LEWIS M., AND PAULINE BOTTORFF		04/05/62	04/19/62	029 MISC	617		N 100' W/2 SE/4 SEC 4-T13N-R11E	
1009071		NEB 493-1-046	EASEMENT	LORENZ, CHRIS, AND MELLIE M. LORENZ		01/30/62	03/09/62	029 MISC	417		N/2 NE/4 SEC 9-T13N-R11E	
1009074		NEB 493-1-048	EASEMENT	LARSEN, MILDRED		03/23/62	04/05/62	029 MISC	567		N/2 NE/4 SEC 4-T13N-R11E EXC ROW FOR INTERSTATE HWY #80	
1009077		NEB 493-1-049	EASEMENT	GEHRKEN, HENRY J.		01/15/62	03/09/62	029 MISC	443		E/2 SE/4 SW/4 & W/2 SW/4 SE/4 SEC 33-T14N-R11E	
1009078		NEB 493-1-050	EASEMENT	HARDER, DALE, AND MARION HARDER		02/13/62	03/09/62	029 MISC	445		N/2 SE/4 & E3/4 S/2 SE/4 SEC 33-T14N-R11E	
1009080		NEB 493-1-051	EASEMENT	BARKLEY, BERNICE E.		02/07/62	03/09/62	029 MISC	449		NE/4 SEC 33-T14N-R11E	
1009082		NEB 493-1-052	EASEMENT	LORENZ, SERENA		02/12/62	03/09/62	029 MISC	451		SE/4 SEC 28-T14N-R11E	
1009083		NEB 493-1-052	EASEMENT	LORENZ, RAHIEL H. (RAY), A. HOPE LORENZ, RALPH G. LORENZ AND PHYLLIS J. LORENZ		07/09/62	08/15/62	030 MISC	274		SE/4 SEC 28-T14N-R11E	
1009086		NEB 493-1-053	EASEMENT	MOMINKEL, MARY		01/30/62	03/09/62	029 MISC	453		NE/4 SEC 28-T14N-R11E	
1009089		NEB 493-1-055	EASEMENT	HEUCK, ANNA		01/25/62	03/09/62	029 MISC	457		SE/4 SEC 21-T14N-R11E	
1009092		NEB 493-1-057	EASEMENT	KRAMBECK, WILL C.		01/22/62	03/09/62	029 MISC	459		W/2 NE/4 SEC 21-T14N-R11E	

91-00203 As

REF NO.	NRG NO.	P/L NO.	TYPE	GRANTOR	GRANTEE	INSTR DATE	FILE DATE	BOOK	PAGE	FILE NO.	DESCRIPTION	WIDTH
1009093		NEB 493-1-058	EASEMENT	RANDELL, SHARON R., EUGENE G. RANDELL, EUGENE C. STORK AND DONNA C. STORK		01/23/62	03/09/62	029 MISC	461		NW/4 SEC 21-T14N-R11E	
1009094		NEB 493-1-059	EASEMENT	HANEY, HAROLD E., AND DAISY HANEY	CONTINENTAL WESTERN CORP.	01/23/62	03/09/62	029 MISC	463		S/2 SW/4 SEC 16-T14N-R11E	
1009095		NEB 493-1-060	EASEMENT	GLASSHOFF, CHESTER H., AND ELLA C. GLASSHOFF		01/23/62	03/09/62	029 MISC	465		S/2 SE/4 SEC 16-T14N-R11E	
1009098		NEB 493-1-062	EASEMENT	PLAMBECK, G. F.		01/29/62	03/09/62	029 MISC	467		N/2 SW/4 SEC 16-T14N-R11E	
1009100		NEB 493-1-063	EASEMENT	PLAMBECK, DON G., AND LAVONNE R. PLAMBECK		01/26/62	03/09/62	029 MISC	469		NW/4 SEC 16-T14N-R11E	
1009101		NEB 493-1-063	EASEMENT	PLAMBECK, GEORGE F., AND GLADYS B. PLAMBECK		04/04/62	06/20/62	030 MISC	095		NW/4 SEC 16-T14N-R11E	
3002733		NEB 444-1-001	EASEMENT	PETERSON, LILLIAN I., HARVEY J. PETERSON, PEARL M. SEIBOLD, MORRIS R. SEIBOLD, VERNA M. SEIBOLD, OLIVE S. WELCH AND ROBERT E. WELCH		08/12/66	09/29/66	037 MISC	282		SW/4 SW/4 SEC 13 & SE/4 SE/4 SEC 14 & NW/4 NW/4 SEC 24-T13N-R12E	
3002734		NEB 444-1-002	EASEMENT	HAHN, MINNIE		06/21/66	09/09/66	037 MISC	284		TRACT 15 R05 E & 15 R05 N OF SW/4 NE/4 NW/4 SEC 24-T13N-R12E	
3002735		NEB 444-1-003	EASEMENT	CAIN, RICHARD		06/09/66	09/29/66	037 MISC	286		TAX LOT 1 1N SE/4 NW/4 & SW/4 NE/4 SEC 24-T13N-R12E	
3002736		NEB 444-1-003	EASEMENT	CAIN, RICHARD, LLOYD HOLMAN, JR., CONSERVATOR		06/09/66	09/29/66	037 MISC	288		TAX LOT 1 1N SE/4 NW/4 & SW/4 NE/4 SEC 24-T13N-R12E	
3002737		NEB 444-1-004	EASEMENT	GAMERL, FRANK X., AND SUSIE A.		06/10/66	09/29/66	037 MISC	290		TAX LOT 2A 1N NE/4 SW/4 & SE/4 NW/4	

REF. NO.	REC. NO.	P.L. NO.	TYPE	GRANTOR	GRANTEE	INSTR. DATE	FILE DATE	BOOK	PAGE	FILE NO.	DESCRIPTION	WIDTH
1990/09/19											EXHIBIT A - PART III (EASEMENTS) SARPY COUNTY, NEBRASKA	
3002737			EASEMENT	CAMERL SCHNELLE, CHARLES H., AND MAXINE M. SCHNELLE		08/15/66	09/29/66	37	290		SEC 24-T13N-R12E TAX LOT 28 IN NW/4 SE/4 & SW/4 NE/4 SEC 24-T13N-R12E	
3002738			EASEMENT	ZUIBEL, CHRISTINE C.		08/10/66	09/29/66	037 MISC	294		SW/4 SE/4 SEC 24 & N 10 ACS OF NE/4 SEC 25-T13N-R12E	
3002740			EASEMENT	ANDERSON, RICHARD W., AND DOROTHY C. ANDERSON		08/10/66	09/29/66	037 MISC	296		W/2 NE/4 SEC 25-T13N-R12E, EXC N 10 ACS	
3002741			EASEMENT	MILLER, JANET, AND JOSEPH MILLER		07/09/53	10/16/53	016 MISC	353		SW/4 SE/4 SEC 22-T13N-R13E & PART OF W/2 SEC 22-T13N-R13E, DESC'D AS FOLLOWS: COMM AT PT 69.6 RODS S OF CTR SEC 22: TH S 90.4 RODS W/L TO S LINE SEC 22: TH W 80 RODS ON SEC LINE; TH N 40 RODS W/L TO PT 114 RODS W OF CTR SEC 22: TH N 8 DGS 361: TH W 12.91 RODS TO N LINE OF COMITY ROAD; TH S 41 DGS E 76 RODS; TH S 68-1/2 DGS E 32 RODS; TH S 73-1/2 DGS E 37.2 RODS W/L TO POB & BEING PART OF TAX LOT 2 & 6 S OF N LINE OF COMITY ROAD INTERSECTION SAME & CONTAINING IN ALL SD LAND ABOVE CONTAINING IN ALL 104.50 ACS W/L	
3018666			EASEMENT	BURTON, JACK, AND AGNES M. BURTON		07/09/53	10/16/53	016 MISC	356		SE/4 SE/4 SEC 22-T13N-R13E	
3018667			EASEMENT	JANECEK, AGNES, AND JAMES JANECEK		07/09/53	11/16/72	016 MISC	358		S/2 SW/4 SEC 23-T13N-R13E W OF RR ROW KNOWN AS TAX LOTS 2A & 2B	

Page 13

91-00203 Au

1990/09/16

EXHIBIT A - PART 111 (EASEMENTS)
SARPY COUNTY, NEBRASKA

REF. NO.	AMOUNT	P/L NO.	TYPE	GRANTOR	GRANTEE	INSTR. DATE	FILE DATE	BOOK	PAGE	FILE NO.	DESCRIPTION	WIDTH
3018671		NEB 586-1-004	EASEMENT	RAHN, ELLA, HARRY RAHN, ESTHER E. RAHN, IVY B. RAHN AND MATHILDE RAHN		10/12/53	10/16/53	016 MISC	360		COMM AT SW/C SEC 23-T13N-R13E; TH E ALONG S LINE OF SD SEC 23 A DISTANCE OF 1663.5'; TH N 33' TO N ROW LINE OF SD SEC/LINE ROAD TO POB; TH N 90 DGS E AT DISTANCE OF 70'; TH N 28 DGS 15' W DISTANCE OF 80' TO E ROW LINE OF C&NRR PROP; TH S 24 DGS 15' W ALONG E ROW LINE OF C&NRR, A DISTANCE OF 78' TO POB	
3018672		NEB 409-1-005	EASEMENT	ALLIED CHEMICAL AND DYE CORP.		12/13/54	01/05/55	018 MISC	119		SEC 26-T13N-R13E	
4002992		NEB 586-1-003	EASEMENT	TIMMERMAN, LEO, AND IRENE TIMMERMAN		05/03/66	09/29/66	037 MISC	298		N/2 NE/4 SEC 21-T13N-R11E	40 FT
4002993		NEB 586-1-002	EASEMENT	STEPANEK, FRANK C., AND MARTHA STEPANEK		03/09/66	09/29/66	037 MISC	300		N/2 NW/4 & N/2 NE/4 & SE/4 NE/4 SEC 22-T13N-R11E	80 FT
4002994		NEB 586-1-003	EASEMENT	BECK, HERMAN, AND EMMA M. BECK		03/09/66	09/29/66	037 MISC	302		W/2 NW/4 SEC 23-T13N-R11E	80 FT
4002995		NEB 586-1-004	EASEMENT	KRAJICEK, SYLVIA ANN, AND WESLEY KRAJICEK		03/14/66	09/29/66	037 MISC	304		E/2 NW/4 SEC 23-T13N-R11E	80 FT
4002996		NEB 586-1-006	EASEMENT	GOTSCH, HILDA		02/21/66	09/29/66	037 MISC	308		S/2 NE/4 SEC 23-T13N-R11E	
5004042		NEB 484-1	EASEMENT GRANT	CHICAGO, ROCK ISLAND & PACIFIC RAILROAD CO.	NORTHERN NATURAL GAS CO.	05/21/84	04/10/86	059 MISC	750	04171	SW/4 SEC 21-T14N-R13E, RR ROW 1.0 MI S OF ALBRIGHT, NE	
5004076		NEB 487-1	EASEMENT GRANT	CHICAGO, ROCK ISLAND & PACIFIC RAILROAD CO.	NORTHERN NATURAL GAS CO.	05/21/84	04/10/86	059 MISC	751	04172	NW/4 SEC 10-T13N-R12E, RR ROW 1 MI E OF RICHFIELD, NE	
5004078		NEB 487-1	ROAD EASEMENT	ZWEIBEL, CHESTER, ANNA HAHN AND CHRISTINE ZWEIBEL	NORTHERN NATURAL GAS CO.	08/31/51		015 MISC	151		N 10 ACS NW/4 NE/4 & NE/4 NW/4 & SE/4 NW/4, EXCEPT PART OWNED BY VFW, & SW/4 NW/4, ALL IN SEC	

91-00203AV

1990/09/19

EXHIBIT A - PART III (EASEMENTS)
SARPY COUNTY, NEBRASKA

REF NO.	ING NO.	TYPE	GRANTOR	GRANTEE	INSTR DATE	FILE DATE	BOOK	PAGE	FILE NO.	DESCRIPTION	WIDTH
5004078	02449									25-T13N-R12E	
5004084	02663	EASEMENT	ZWIEBEL, CHESTER A.	NORTHERN NATURAL GAS CO.	10/10/52	11/15/52	015	412		LOT 4 1N SW/4 NW/4 SEC 25-T13N-R12E	
5004130	04368	EASEMENT	ALLIED CHEMICAL & DYE CORP.	NORTHERN NATURAL GAS CO.	12/13/54		018 MISC	119		65' X 100' TRACT 1N SEC 26-T13N-R13E	
5004156	07106	EASEMENT	MILLER, JANET, AND JOSEPH MILLER	NORTHERN NATURAL GAS CO.	07/03/62	37/12/62	030	184		SW/4 SE/4 SEC 22-T13N-R13E	
5004161	07151	EASEMENT GRANT	CHICAGO, ROCK ISLAND & PACIFIC RAILROAD CO.	NORTHERN NATURAL GAS CO.	05/21/84	04/10/86	059 MISC	752	04173	NW/4 SEC 16-T12N-R11E, RR ROW 2 MI W OF LOUISVILLE, NE	
5004176	08410	CATHOLIC PROTECTIO N CONTRACT	FOXLEY, W. J., TESTAMENTARY TRUST, EILEEN C. FOXLEY AND OMAHA NATIONAL BANK, TRS	NORTHERN NATURAL GAS CO.	03/16/66					S/2 NW/4 SEC 34-T14N-R13E	
5004189	09714	CATHOLIC PROTECTIO N CONTRACT	SARPY COUNTY, NEBRASKA	NORTHERN NATURAL GAS CO.	08/19/68	08/30/68	040	352		NW/4 SEC 27-T14N-R13E	
5004195	10335	EASEMENT GRANT	CHICAGO, ROCK ISLAND & PACIFIC RAILROAD CO.	NORTHERN NATURAL GAS CO.	05/21/84	04/10/86	059 MISC	753	04174	SW/4 SEC 21-T14N-R13E, RR ROW .3 MI S OF ALBRIGIT, NE	
5004200	10393	PIPELINE EASEMENT	OMAHA PUBLIC POWER DISTRICT	NORTHERN NATURAL GAS CO.	10/27/72	01/04/73	046	009		100' X 50' TRACT NE/4 SEC 20-T14N-R13E; A STRIP 5' WIDE ACROSS TAX LOT 2881A1 1N SEC 20, WITH TAX LOTS 581B, 68, 6C, 7A2, 7C2, 13A3B, 14, 15, 16 & 17, ALL 1N SEC 21-T14N-R13E	

91-00203 AW

1990/09/19

EXHIBIT A - PART III (EASEMENTS)
SARPY COUNTY, NEBRASKA

REF. NO.	ING. NO.	P/L. NO.	TYPE	GRANTOR	GRANTEE	INSTR. DATE	FILE DATE	BOOK	PAGE	FILE NO.	DESCRIPTION	WIDTH
5004203	10568	NEB 605-1	EASEMENT	ABRAHAMSON, NORMAN, AND LOUISE M. ABRAHAMSON	NORTHERN NATURAL GAS CO.	10/10/73	11/21/73	046 MISC	691		N 20' OF E 20' OF LOT 3, IN NORMANDY HILLS, A SUBDIVISION	
5004206	11638		EASEMENT	ALLIED CHEMICAL CORP.	NORTHERN NATURAL GAS CO.	01/05/81	01/23/81	054 MISC	055		50' X 50' TRACT IN NE/4 SEC 26-T13N-R13E	
5004210	13004	NEB 487-1	EASEMENT	OMAHA PUBLIC POWER DISTRICT	NORTHERN NATURAL GAS CO.	01/14/88	02/04/88	046 MISC	009	01397	TRACT IN SW/4 SEC 22-T14N-R12E	
5008368		NEB 432-1-001	EASEMENT	OMAHA PUBLIC POWER DISTRICT		10/27/72	01/04/73	046 MISC	009		TAX LOT 2381A1 IN SEC 20, TOGETHER WITH TAX LOTS 581B, 68, 6C, 7A2, 7C2, 13A33, 14, 15, 16 & 17 IN SEC 21-T14N-R13E, AS SURVEYED, PLATTED & RECORDED	
5008370		NEB 432-1-003	CULVERT EASEMENT	MURPHY, JOSEPH F., JR.		09/20/71					WETLY EDGE OF W/2 SE/4, EXCEPT TAX LOTS 15 & 18 IN SEC 21-T14N-R13E	
5008371		NEB 432-1-003	EASEMENT	OMAHA PUBLIC POWER DISTRICT		10/27/72	01/04/73	046 MISC	009		TAX LOT 238 A1 IN SEC 20, TOGETHER WITH TAX LOTS 581B, 68, 6C, 7A2, 7C2, 13A33, 14, 15, 16, & 17 IN SEC 21-T14N-R13E	
5008373		NEB 432-1-005	EASEMENT	OMAHA PUBLIC POWER DISTRICT		10/27/72	01/04/73	046 MISC	009		TAX LOTS 581B, 581A, & 582A IN SW/4 NW/4 SEC 21-T14N-R13E	5 FT
5008375		NEB 432-1-007	EASEMENT	OMAHA PUBLIC POWER DISTRICT		10/27/72	01/04/73	046 MISC	009		TAX LOT 2081A1 IN SE/4 NE/4 SEC 20-T14N-R13E	
8001145		NEB 493-1-009	EASEMENT GRANT	JARRMAN, TAYLOR	NORTHERN NATURAL GAS CO.	01/22/62	03/09/62	029 MISC	429	4920	W 120 ACS NW/4 SEC 9-T12N-R11E	
8001146		NEB 493-1-041	EASEMENT GRANT	SASS BROTHERS, INC.	NORTHERN NATURAL GAS CO.	01/16/62					SW/4 SEC 16-T13N-R11E	

91-00203Ax

1990/09/19

EXHIBIT A - PART III (EASEMENTS)
SARPY COUNTY, NEBRASKA

REF. NO.	ENG. NO.	P/L NO.	TYPE	GRANTOR	GRANTEE	INSTR. DATE	FILE DATE	BOOK	PAGE	FILE NO.	DESCRIPTION	WIDTH
8001147		NEB 493-1-424	EASEMENT GRANT	KOLBO, GERALD, AND EARLYNN KOLBO	NORTHERN NATURAL GAS CO.	01/25/62	03/09/62	029 MISC	411	4933	S/4 E/2 SW/4 SEC 9-T13N-R11E	
8001148		NEB 493-1-043	EASEMENT GRANT	PETERSEN, HENRY J., AND CLARA PETERSEN	NORTHERN NATURAL GAS CO.	01/25/62	03/09/62	029 MISC	415	4934	N 3/4 OF E/2 SW/4 SEC 9-T13N-R11E	
8001149		NEB 493-1-048.5	EASEMENT GRANT	SCHNACK, MARCUS, JR., AND ANNA SCHNACK	NORTHERN NATURAL GAS CO.	02/08/62	03/09/62	029 MISC	419	4937	N 57.56 ACS OF NW/4 SEC 4-T13N-R11E	
8001150		NEB 493-1-050.5	EASEMENT AND AGREEMENT	COLLINS, GERALD E.	NORTHERN NATURAL GAS CO.	02/16/62	03/09/62	029 MISC	447		E 30' OF W/2 SW/4 SEC 33-T14N-R11E	
8001151		NEB 493-1-054	EASEMENT GRANT	HARAZIN, EXILDA	NORTHERN NATURAL GAS CO.	01/16/62	03/09/62	029 MISC	455	4944	S/2 SW/4 SEC 21 & NW/4 SEC 28-T14N-R11E	
8001153		NEB 493-1-064	EASEMENT GRANT	OTTE, CHRIS G., AND EDNA E. OTTE	NORTHERN NATURAL GAS CO.	01/29/62	03/09/62	029 MISC	471	4952	NE/4 SEC 16-T14N-R11E	
8001154		NEB 536-1-005	PIPELINE EASEMENT	MAHLOCH, HARVEY, AND ALICE MAHLOCH	NORTHERN NATURAL GAS CO.	03/24/66	09/29/66	037 MISC	306		N/2 NE/4 SEC 23-T13N-R11E	
8001155		NEB 493-1	EASEMENT GRANT	CHRISTENSEN, CARL, AND IRENE M. CHRISTENSEN, <i>husband & wife</i>	NORTHERN NATURAL GAS CO.	02/01/62					S/2 NE/4 SEC 28-T13N-R11E	
8001157		NEB 480-1	RIGHT OF WAY EASEMENT AND CONTRACT	HOLST, DIEDERICH	MISSOURI VALLEY PIPE LINE CO. OF NEBRASKA	04/29/32		008 MISC	313		SE/4 SEC 35-T14N-R13E KNOWN AS TAX LOT 12, EXCEPT 10 ACS KNOWN AS TAX LOT 13 & PUBLIC HWY EASEMENT; ALSO TAX LOT 6 IN SEC 36-T14N-R13E; ALSO TAX LOT 4 IN SEC 36-T14N-R13E	

91-00203A4 <

1990/09/12

EXHIBIT A - PART VI (AMENDMENTS, PARTIAL RELEASES AND
OTHER INSTRUMENTS) SARGE COUNTY, NEBRASKA

REF. NO.	WING NO.	P/L NO.	TYPE	GRANTOR	GRANTEE	INSIR. DATE	FILE DATE	BOOK	PAGE	FILE NO.	LAND OR INSTRUMENT REFERENCE	WIDTH
1008488		NEB 480-1-011	QUITCLAIM DEED AND RELEASE	NORTHERN NATURAL GAS CO.		11/17/61	01/19/62	106	577		RELEASES TAX LOT A SEC 27-113N-R13E AS IT CONCERNS LOT 2 IN ISKE'S SECOND SUBDIVISION (MODIFIES PART OF REF NO. 1008487)	
1008490		NEB 480-1-011	QUITCLAIM DEED	NORTHERN NATURAL GAS CO.		06/22/65	06/28/65	122	626		RELEASES LOTS 1, 2 & 3 OF ISKE'S THIRD SUBDIVISION (MODIFIES PART OF REF NO. 1008437)	
1008491		NEB 480-1-011	PARTIAL RELEASE	NORTHERN NATURAL GAS CO.		02/07/66	02/11/66	036 MISC	274		RELEASES LOT 1 OF ISKE'S SECOND SUBDIVISION (MODIFIES PART OF REF NO. 1008487)	
1008505		NEB 480-1-022	MODIFICATION AND AMENDMENT	NORTHERN NATURAL GAS CO.		08/22/66	09/16/66	037 MISC	236		MODIFIES REF NO. 1008504 AS TO TRACT IN NE/4, SEC 10-113N-R13E, A STRIP OF LAND 300' IN WIDTH	300 FT
1008514		NEB 480-1-026	RELEASE OF EASEMENT	NORTHERN NATURAL GAS CO.		01/02/73	01/23/73	046 MISC	046		RELEASES W/2 SE/4 SEC 34-114N-R13E (MODIFIES PART OF REF NO. 1008511)	
1008516		NEB 480-1-028	MODIFICATION AND AMENDMENT	NORTHERN NATURAL GAS CO.		06/06/73		046	420		MODIFIES PART OF REF NO. 1008515 IN SW/4 SEC 27-114N-R13E, LYING N OF RR ROW, DESCR'D TRACT OF LAND BEING 50' WIDE, & THE C/L OF TRACT BEING THE PRESENT LOCATION OF NORTHERN'S P/L	
1008520		NEB 480-1-029	MODIFICATION AND AMENDMENT	NORTHERN NATURAL GAS CO.		05/29/74	06/06/74	047 MISC	323		RELEASES PART OF NW/4 SEC 27-114N-R13E	50'
1008522		NEB 480-1-030	MODIFICATION AND AMENDMENT	NORTHERN NATURAL GAS CO.		11/04/70	02/03/71	044 MISC	054		MODIFIES REF NO. 1008521 IN NW/4 SEC 27-114N-R13E AS TO A TRACT OF LAND 45' IN WIDTH, LOCATION OF	

EXHIBIT A - PART VI (AMENDMENTS, PARTIAL RELEASES AND OTHER INSTRUMENTS) SARP COUNTY, NEBRASKA

REF NO.	AMG NO.	P/L NO.	TYPE	GRANTOR	GRANTEE	INSTR DATE	FILE DATE	BOOK	PAGE	FILE NO.	LAND OR INSTRUMENT REFERENCE	WIDTH
1990/09/12												
1008522						12/03/64	12/21/64	034 MISC	446		MODIFIES REF NO. 1008523 IN TAX LOT 11-A IN SW/4 SEC 22-T14N-R13E AS TO A 50' TRACT WITH 16" P/L AT CENTER	
1008524						05/31/83	06/03/83	056 MISC	331		MODIFIES REF NO. 1008523 IN TAX LOT 11-A IN SW/4 SEC 22-T14N-R13E AS TO A 50' TRACT WITH 16" P/L AT CENTER	45 FT
1008525						03/15/71	04/14/71	044 MISC	184		MODIFIES PART OF REF NO. 1008526 IN E/2 SE/4 SEC 21-T14N-R13E	
1008526						02/25/59	03/11/59	024	403		MODIFIES REF NO. 1008531 IN TAX LOTS 13A2, 13A1 & 13A3A IN NE/4 SEC 21-T14N-R13E. DESC'D AS FOLLOWS: BEG AT POINT 3 RODS N OF SEC/C OF NE/4 SEC 21; RUNN TH W 1320'; TH N 2425.4'; TH E 1320'; TH S 2425.4' TO POB	
1008532						09/10/70	02/03/71	044 MISC	055		MODIFIES REF NO. 1008531 IN TAX LOT 13A3A IN E/2 NE/4 SEC 21-T14N-R13E AS TO TRACT OF LAND 75' IN WIDTH, AS TO TRACT OF LAND 75' SHOWN ON THE C/L OF WHICH SHALL BE SHOWN ON THE PLAT ATTACHED TO INSTRUMENT	
1008533						09/10/70	01/22/32	044 MISC	056		MODIFIES REF NO. 1008531 IN TAX LOT 13A2A2B, TAX LOT 13A2B1, TAX LOT 13A2B2 IN NE/4 SEC 21-T14N-R13E AS TO A TRACT OF LAND 75' IN WIDTH,	
1008534												

EXHIBIT A - PART VI (AMENDMENTS, PARTIAL RELEASES AND OTHER INSTRUMENTS) SAPPY CO. MINN., NEBRASKA

REF. NO.	FILE NO.	P/L NO.	TYPE	GRANTOR	GRANTEE	INSTR. DATE	FILE DATE	BOOK	PAGE	FILE NO.	LAND OR INSTRUMENT REFERENCE	WITH
1008534												
1008536		NEB 484-1-001	MODIFICATION AND AMENDMENT	NORTHERN NATURAL GAS CO.		02/23/63	03/26/63	056 MISC	332		MODIFIES REF NO. 1008635 IN TAX LOT 7A1 & W/2 SE/4 SEC 21-114N-R13E	
1008640		NEB 484-1-003	MODIFICATION AND AMENDMENT	NORTHERN NATURAL GAS CO.		10/27/73	10/30/73	046 MISC	593		RELEASES THAT PART OF W/2 NW/4 SEC 13-114N-R12E INsofar AS CONCERNS THE E 15' OF THE W 20' OF LOT #310, LAVISTA REPLAT IN W/2 NW/4 SEC 13-114N-R12E MODIFIES REF NO. 1008673	
1008675		NEB 486-1-003	PARTIAL RELEASE	NORTHERN NATURAL GAS CO.		11/03/66	11/16/66	037 MISC	500		RELEASES PART OF W/2 NE/4 SEC 14-114N-R12E MODIFIES REF NO. 1008676	
1008677		NEB 486-1-004	QUITCLAIM DEED AND RELEASE	NORTHERN NATURAL GAS CO.		08/22/79	09/25/79	052	665		MODIFIES REF NO. 1008737 IN NE/4 SE/4 & S/2 NE/4 SEC 14-113N-R12E AS TO A TRACT OF LAND 66' IN WIDTH, C/L BEING NORTHERN'S 16" P/L	
1008738		NEB 487-1-027	MODIFICATION AND AMENDMENT	NORTHERN NATURAL GAS CO.		03/13/72		045 MISC	157		MODIFIES REF NO. 1008753 IN N 60 ACS OF W/2 NW/4 SEC 34 & SW/4 SEC 27-114N-R12E	
1008754		NEB 487-1-040	MODIFICATION AND AMENDMENT	NORTHERN NATURAL GAS CO.		11/11/74	01/31/75	048 MISC	070		MODIFIES REF NO. 1008758 IN SW/4	
1008759		NEB 487-1-042	MODIFICATION	NORTHERN NATURAL								

91-00203 Bb

1990/09/12

EXHIBIT A - PART VI (AMENDMENTS, PARTIAL RELEASES AND
OTHER INSTRUMENTS) SAREY COUNTY, NEBRASKA

REF. NO.	NING. NO.	P/L NO.	TYPE	GRANTOR	GRANTEE	INSTR. DATE	FILE DATE	BOOK	PAGE	FILE NO.	LAND OR INSTRUMENT REFERENCE	WIDTH
1008759			AND AMENDMENT	GAS CO.							SEC 22-T14N-R12E AS TO A TRACT OF LAND 50' IN WIDTH ALONG C/L OF 12" P/L	
1008760		NEB 487-1-042	MODIFICATION AND AMENDMENT	NORTHERN NATURAL GAS CO.		11/25/75	12/16/75	048 MISC	660		MODIFIES REF NO. 1008758 IN SW/4 SEC 22-T14N-R12E AS TO A TRACT OF LAND 50' IN WIDTH ALONG C/L OF 16" P/L	
1008765		NEB 487-1-045	MODIFICATION AND AMENDMENT	NORTHERN NATURAL GAS CO.		12/06/72		046	023		MODIFIES REF NO. 1008764 IN S/2 NW/4 SEC 15-T14N-R12E AS TO A TRACT OF LAND 66' WIDE, C/L SHALL BE THE PRESENT LOCATION OF 16" P/L	
1009004		NEB 491-1-004	MODIFICATION AND AMENDMENT	NORTHERN NATURAL GAS CO.		05/13/77	06/21/77	050 MISC	489		MODIFIES REF NO. 1009003 IN NE/4 SE/4 & TAX LOT 2 IN SEC 32-T14N-R11E ALONG C/L OF NORTHERN'S 2" P/L	50 FT
1009075		NEB 493-1-048	MODIFICATION AND AMENDMENT	NORTHERN NATURAL GAS CO.		11/21/86	12/03/86	059 MISC	3808	20689	MODIFIES REF NO. 1009074 IN N/2 NE/4 SEC 4-T13N-R11E, N 1-80 ROW	
1009084		NEB 493-1-052	MODIFICATION AND AMENDMENT	NORTHERN NATURAL GAS CO.		06/18/74	01/27/76	049 MISC	50		MODIFIES REF NO. 1009082 IN SE/4 SEC 28-T14N-R11E TO AS TO A TRACT 66' IN WIDTH, ALONG C/L OF NORTHERN'S 16" P/L	
1009087		NEB 493-1-053	MODIFICATION AND AMENDMENT	NORTHERN NATURAL GAS CO.	CONTINENTAL WESTERN CORP.	06/18/74	01/27/76	049 MISC	049		MODIFIES REF NO. 1009086 IN NE/4 SEC 28-T14N-R11E AS TO A TRACT 66' IN WIDTH ALONG C/L OF NORTHERN'S 16" P/L	
1009099		NEB 493-1-062	PARTIAL	NORTHERN NATURAL		11/24/87	12/14/87	060 MISC	3568		PARTIAL RELEASE OF ESMT GRANT	

20689
20687
20686
20685
20684
20683
20682
20681
20680
20679
20678
20677
20676
20675
20674
20673
20672
20671
20670
20669
20668
20667
20666
20665
20664
20663
20662
20661
20660
20659
20658
20657
20656
20655
20654
20653
20652
20651
20650
20649
20648
20647
20646
20645
20644
20643
20642
20641
20640
20639
20638
20637
20636
20635
20634
20633
20632
20631
20630
20629
20628
20627
20626
20625
20624
20623
20622
20621
20620
20619
20618
20617
20616
20615
20614
20613
20612
20611
20610
20609
20608
20607
20606
20605
20604
20603
20602
20601
20600
20599
20598
20597
20596
20595
20594
20593
20592
20591
20590
20589
20588
20587
20586
20585
20584
20583
20582
20581
20580
20579
20578
20577
20576
20575
20574
20573
20572
20571
20570
20569
20568
20567
20566
20565
20564
20563
20562
20561
20560
20559
20558
20557
20556
20555
20554
20553
20552
20551
20550
20549
20548
20547
20546
20545
20544
20543
20542
20541
20540
20539
20538
20537
20536
20535
20534
20533
20532
20531
20530
20529
20528
20527
20526
20525
20524
20523
20522
20521
20520
20519
20518
20517
20516
20515
20514
20513
20512
20511
20510
20509
20508
20507
20506
20505
20504
20503
20502
20501
20500
20499
20498
20497
20496
20495
20494
20493
20492
20491
20490
20489
20488
20487
20486
20485
20484
20483
20482
20481
20480
20479
20478
20477
20476
20475
20474
20473
20472
20471
20470
20469
20468
20467
20466
20465
20464
20463
20462
20461
20460
20459
20458
20457
20456
20455
20454
20453
20452
20451
20450
20449
20448
20447
20446
20445
20444
20443
20442
20441
20440
20439
20438
20437
20436
20435
20434
20433
20432
20431
20430
20429
20428
20427
20426
20425
20424
20423
20422
20421
20420
20419
20418
20417
20416
20415
20414
20413
20412
20411
20410
20409
20408
20407
20406
20405
20404
20403
20402
20401
20400
20399
20398
20397
20396
20395
20394
20393
20392
20391
20390
20389
20388
20387
20386
20385
20384
20383
20382
20381
20380
20379
20378
20377
20376
20375
20374
20373
20372
20371
20370
20369
20368
20367
20366
20365
20364
20363
20362
20361
20360
20359
20358
20357
20356
20355
20354
20353
20352
20351
20350
20349
20348
20347
20346
20345
20344
20343
20342
20341
20340
20339
20338
20337
20336
20335
20334
20333
20332
20331
20330
20329
20328
20327
20326
20325
20324
20323
20322
20321
20320
20319
20318
20317
20316
20315
20314
20313
20312
20311
20310
20309
20308
20307
20306
20305
20304
20303
20302
20301
20300
20299
20298
20297
20296
20295
20294
20293
20292
20291
20290
20289
20288
20287
20286
20285
20284
20283
20282
20281
20280
20279
20278
20277
20276
20275
20274
20273
20272
20271
20270
20269
20268
20267
20266
20265
20264
20263
20262
20261
20260
20259
20258
20257
20256
20255
20254
20253
20252
20251
20250
20249
20248
20247
20246
20245
20244
20243
20242
20241
20240
20239
20238
20237
20236
20235
20234
20233
20232
20231
20230
20229
20228
20227
20226
20225
20224
20223
20222
20221
20220
20219
20218
20217
20216
20215
20214
20213
20212
20211
20210
20209
20208
20207
20206
20205
20204
20203
20202
20201
20200
20199
20198
20197
20196
20195
20194
20193
20192
20191
20190
20189
20188
20187
20186
20185
20184
20183
20182
20181
20180
20179
20178
20177
20176
20175
20174
20173
20172
20171
20170
20169
20168
20167
20166
20165
20164
20163
20162
20161
20160
20159
20158
20157
20156
20155
20154
20153
20152
20151
20150
20149
20148
20147
20146
20145
20144
20143
20142
20141
20140
20139
20138
20137
20136
20135
20134
20133
20132
20131
20130
20129
20128
20127
20126
20125
20124
20123
20122
20121
20120
20119
20118
20117
20116
20115
20114
20113
20112
20111
20110
20109
20108
20107
20106
20105
20104
20103
20102
20101
20100
20099
20098
20097
20096
20095
20094
20093
20092
20091
20090
20089
20088
20087
20086
20085
20084
20083
20082
20081
20080
20079
20078
20077
20076
20075
20074
20073
20072
20071
20070
20069
20068
20067
20066
20065
20064
20063
20062
20061
20060
20059
20058
20057
20056
20055
20054
20053
20052
20051
20050
20049
20048
20047
20046
20045
20044
20043
20042
20041
20040
20039
20038
20037
20036
20035
20034
20033
20032
20031
20030
20029
20028
20027
20026
20025
20024
20023
20022
20021
20020
20019
20018
20017
20016
20015
20014
20013
20012
20011
20010
20009
20008
20007
20006
20005
20004
20003
20002
20001
20000

91-00203 Bc

1996/06/12

EXHIBIT A - PART VI (AMENDMENTS, PARTIAL RELEASES AND
OTHER INSTRUMENTS) SARGE COUNTY, NEBRASKA

REF. NO.	REG. NO.	P/L NO.	TYPE	GRANTOR	GRANTEE	INSTR. DATE	FILE DATE	BOOK	PAGE	FILE NO.	LAND OR INSTRUMENT REFERENCE	WIDTH
1009099			RELEASE	GAS CO.							INVOLVING LOT 23, 180TH STREET, STORAGE PARK, N/2 SW/4 SEC 16-T14N-R11E (MODIFIES REF NO. 1009098)	
3002739		NEB 444-1-005	MODIFICATION AND AMENDMENT	MCVICKER, MONTY		12/05/73	02/05/74	047 MISC	061		MODIFIES REF NO. 3002738 IN TAX LOT 2B IN NW/4 SE/4 & SW/4 NE/4 SEC 24-T13N-R12E, EXC SE 5.30 ACS AS TO A TRACT OF LAND 50' IN WIDTH, C/L BEING NORTHERN'S 4" P/L	
3018668		NEB 409-1-002	MODIFICATION AND AMENDMENT	NORTHERN NATURAL GAS CO.		11/16/72	11/16/72	045 MISC	638		MODIFIES REF NO. 3018667 IN SE/4 SE/4 SEC 22-T13N-R13E	
3018670		NEB 409-1-003	MODIFICATION AND AMENDMENT	NORTHERN NATURAL GAS CO.		06/30/73	07/15/75	048 MISC	346		MODIFIES REF NO. 3018669 IN S/2 SW/4 SEC 23-T13N-R13E, W OF RR ROW KNOWN AS TAX LOTS 2A & 2B	50 FT

91-00203 Bd

EXHIBIT A - PART IV(A)

None

91-00203 Be

EXHIBIT A - PART IV(B)

None

91-00203 BF

EXHIBIT B

EXCEPTED PROPERTY

None