

ASSIGNMENT OF EASEMENTS


FOR VALUABLE CONSIDERATION, the receipt and sufficiency of which are hereby acknowledged, **Peoples Natural Gas Company, Division of UtiliCorp United Inc.**, a Delaware corporation, "Assignor," does hereby sell, assign, transfer, and convey unto **PNG Pipeline Company**, a Delaware corporation, "Assignee," all easements described on Exhibit "A."

TO HAVE AND TO HOLD, together with all rights and privileges pertaining to Assignee, its successors and assigns forever, and Assignor does hereby covenant with Assignee that Assignor is the lawful owner of the property sold, assigned, granted, and conveyed hereunder, and that said property is free from encumbrances, liens, and claims of third parties, and that Assignor has good right to sell the same.


IN WITNESS WHEREOF, Assignor has caused this instrument to be executed by affixing the signature of its duly authorized representative hereto this 14th day of April, 1995.

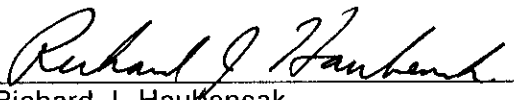
ATTEST:

PEOPLES NATURAL GAS COMPANY,
Division of UtiliCorp United Inc.



Assistant Secretary



By 

Richard J. Haubensak
Vice President, Regulatory Affairs

82 STATE OF NEBRASKA, COUNTY OF OTOE, Filed for record in the REGISTER OF DEEDS, April 11, 1995, at 11:30 A M, recorded in Book # 69 of Misc., Page 287. John Mayer Register of Deeds, Fee: \$ 30.00 By J. Delrona Siega, Deputy, Entered Indexed Paged Compared

LINCOLN TRANSMISSION LINE EASEMENTS

Otoe County, Nebraska

<u>R/W No.</u>	<u>Grantor</u>	<u>Date</u>	<u>Recording Information</u>	<u>Description</u>
NB-ML-1&7	Marcus and Samuel Poteet	10/04/89	10/05/89, Bk. 59, Pg. 233	NE¼ of Sec. 22 and SE¼ of Sec. 25, T8N, R9E
NB-ML-3	Laurence and Ellen Royal	08/31/89	09/12/89, Bk. 59, Pg. 160	NW¼ of Sec. 25 & SW¼ SW¼ of Sec. 24, T8N, R9E
NB-ML-2	Casper Menninga, Ann Brockhoff & Jane and Richard Schuchard	09/05/89	09/12/89, Bk. 59, Pg. 157	NE¼ of Sec. 25, T8N, R9E
NB-ML-8	Shelley and Mike Schaefer	10/03/89	10/05/89, Bk. 59, Pg. 228	NW¼ of Sec. 22, T8N, R9E
NB-ML-4&6	Roy Royal	08/31/89	09/12/89, Bk. 59, Pg. 163	SE¼NW¼ of Sec. 23, T8N, R9E
NB-ML-5	Helen F. Royal, Laurence and Gayle Royal	09/15/89	09/21/89, Bk. 59, Pg. 193	Part of SW¼ in Sec. 23, T8N, R9E
NB-ML-8A	E. Franklin and Fay J. Gee	09/27/89	09/28/89, Bk. 59, Pg. 208	SE¼SW¼ of Sec. 15, T8N, R9E
NB-ML-9	Jacob R. and Wilma I. Clem	09/15/89	09/18/89, Bk. 59, Pg. 184	Part of W½SW¼ of Sec. 15, T8N, R9E
NB-ML-10	Elliot F. and Alice A. Gee	08/31/89	09/12/89, Bk. 59, Pg. 166	Part of W½SW¼ of Sec. 15, T8N, R9E
NB-ML-11&13	Lawrence A. and Vera M. Larson	08/30/89	09/12/89, Bk. 59, Pg. 169	Part of SE¼ of Sec. 16, T8N, R9E
NB-ML-14	Allen D. and Donita K. Hallowell	09/11/89	09/18/89, Bk. 59, Pg. 178	SE¼NW¼, W½NW¼ and N½SW¼ of Sec. 16, T8N, R9E
NB-ML-15	Lawrence Heather	08/30/89	09/12/89, Bk. 59, Pg. 172	N½NE¼ of Sec. 17, T8N, R9E
NB-ML-16	Vonia M. Hallowell	09/07/89	09/12/89, Bk. 59, Pg. 151	Part of SE¼ of Sec. 8, T8N, R9E
NB-ML-17	Mona M. and Robt. Regler	09/08/89	09/18/89, Bk. 59, Pg. 187	W 100.75 acres of SW¼ of Sec. 8, T8N, R9E

iIncline

Otoe County, Nebraska (continued)

<u>R/W No.</u>	<u>Grantor</u>	<u>Date</u>	<u>Recording Information</u>	<u>Description</u>
NB-ML-18	Gerald W. and Eva M. Dowding	09/01/89	09/12/89, Bk. 59, Pg. 175	SW $\frac{1}{4}$ NW $\frac{1}{4}$ of Sec. 8, T8N, R9E
NB-ML-20	Ronald C. and Lynette A. Nash	09/04/89	09/12/89, Bk. 59, Pg. 154	W $\frac{1}{2}$ SE $\frac{1}{4}$ of Sec. 6, T8N, R9E
NB-ML-21	Claude F. and Linda D. Jensen	09/15/89	09/21/89, Bk. 59, Pg. 196	Part of SW $\frac{1}{4}$ of Sec. 6, T8N, R9E
NB-ML-19&26	Everett J. and Viola A. Broening	09/06/89	09/18/89, Bk. 59, Pg. 181	NE $\frac{1}{4}$ of Sec. 7, T8N, R9E

Lancaster County, Nebraska

<i>No</i>	NB-ML-19&26	Everett J. and Viola A. Broening	09/06/89	09/12/89, No. 89-26118	SW $\frac{1}{4}$ NW $\frac{1}{4}$ of Sec. 1, T8N, R9E
<i>Yes</i>	NB-ML-49	Carl A. Mortensen	08/31/89	09/12/89, No. 89-26123	Lot 30 in E $\frac{1}{2}$ NW $\frac{1}{4}$, Lot 29 in NE $\frac{1}{4}$ & W $\frac{1}{2}$ SE $\frac{1}{4}$ all in Sec. 14, T9N, R7E
	NB-ML-33	Harvey A. and Janice M. Brockhoff	09/01/89	09/12/89, No. 89-26121	Part of S $\frac{1}{2}$ NW $\frac{1}{4}$ & Lot 9 in N $\frac{1}{2}$ NW $\frac{1}{4}$ in Sec. 34, T9N, R8E
	NB-ML-47	Albert S. and Clara S. Kirchhoff	09/01/89	09/12/89, No. 89-26122	S $\frac{1}{2}$ NW $\frac{1}{4}$ & Lot 4 in N $\frac{1}{2}$ NW $\frac{1}{4}$ of Sec. 24, T9N, R7E
	NB-ML-32	Dale I. and Mabel E. Cheney	09/05/89	09/12/89, No. 89-26120	Lot 12 in W $\frac{1}{2}$ SE $\frac{1}{4}$ & Lots 2 & 3 in SW $\frac{1}{4}$ & S $\frac{1}{2}$ SE $\frac{1}{4}$ all in Sec. 34, T9N, R8E
	NB-ML-27	Lorens J. Ropers and Roger D. and Christene H. Bruss	09/06/89	09/12/89, No. 89-26119	SE $\frac{1}{4}$ NE $\frac{1}{4}$ of Sec. 2, T8N, R8E
	NB-ML-29	Richard and Elva May Janak	09/08/89	09/18/89, No. 89-26592	NW $\frac{1}{4}$ NW $\frac{1}{4}$ & E $\frac{1}{2}$ NW $\frac{1}{4}$ of Sec. 2, T8N, R8E
	NB-ML-37	Milton L. and Carol A. Talcott	09/11/89	09/18/89, No. 89-26593	SE $\frac{1}{4}$ NE $\frac{1}{4}$ of Sec. 29, T9N, R8E

Incline

Lancaster County, Nebraska (continued)

<u>R/W No.</u>	<u>Grantor</u>	<u>Date</u>	<u>Recording Information</u>	<u>Description</u>
NB-ML-25	John W. and Seta L. Wilson Jim D. and Terry L. Wilson	09/16/89	09/21/89, No. 89-27095	NE $\frac{1}{4}$ SW $\frac{1}{4}$ & N $\frac{1}{2}$ NW $\frac{1}{4}$ SW $\frac{1}{4}$ of Sec. 1, T8N, R8E
NB-ML-22&24	John W. and Seta L. Wilson	09/18/89	09/21/89, No. 89-27094	Lot 5 of tract in S $\frac{1}{2}$ SE $\frac{1}{4}$ & NW $\frac{1}{4}$ SE $\frac{1}{4}$ of Sec. 1, T8N, R8E
NB-ML-43	Howard J. and Winifred L. Cather, Robert E. and Susan D. Covolik	09/18/89	12/04/89, No. 89-35272	E $\frac{1}{2}$ NE $\frac{1}{4}$ NW $\frac{1}{4}$ SE $\frac{1}{4}$ of Sec. 24, T9N, R7E
NB-ML-44	Robert E. and Susan D. Covolik	09/18/89	09/21/89, No. 89-27096	W $\frac{1}{2}$ NE $\frac{1}{4}$ NW $\frac{1}{4}$ SE $\frac{1}{4}$ of Sec. 24, T9N, R7E
NB-ML-30	Frank C. and Madelyn L. Kuska and Marvin E., Jr., and Kathleen L. Mueller	09/19/89	09/25/89, No. 89-27503	SW $\frac{1}{4}$ SW $\frac{1}{4}$ of Sec. 35, T9N, R8E
NB-ML-42	Donald F. and Alyce L. Purvis	09/28/89	10/05/89, No. 89-28874	E $\frac{1}{2}$ SE $\frac{1}{4}$ of Sec. 24, T9N, R7E
NB-ML-31	Keith E. and Linda Schomerus	09/29/89	10/02/89, No. 89-28335	Lot 11 of tracts in SE $\frac{1}{4}$ SE $\frac{1}{4}$ of Sec. 34, T9N, R8E
NB-ML-34	Marvin Dale and Jean E. Chambers	10/03/89	10/10/89, No. 89-29233	Part of Lots 11, 12 & 13 of tracts in NE $\frac{1}{4}$ of Sec. 33 & W $\frac{1}{2}$ SE $\frac{1}{4}$ of Sec. 28, T9N, R8E
NB-ML-35A	MaryLee and Dwain DeBoer	10/03/89	10/19/89, No. 89-30469	NW $\frac{1}{4}$ SW $\frac{1}{4}$ of Sec. 28, T9N, R8E
NB-ML-36	James L. and Dawn T. Penterman	10/03/89	10/10/89, No. 89-29237	SW $\frac{1}{4}$ NW $\frac{1}{4}$ of Sec. 28, T9N, R8E
NB-ML-39	Lawrence A. Gottula	10/03/89	10/10/89, No. 89-29238	SW $\frac{1}{4}$ of Sec. 20, T9N, R8E
NB-ML-40	Donald L. and Katherine M. Magee, Richard M. and Alma G. Gravley	10/03/89	10/19/89, No. 89-30467	Part of SE $\frac{1}{4}$ of Sec. 19, T9N R8E & part of E $\frac{1}{2}$ SE $\frac{1}{4}$ & GL 3, Sec. 19, T9N, R8E
NB-ML-48	Glenn and Vivian Sturdy	10/03/89	10/10/89	NE $\frac{1}{4}$ of Sec. 23, T9N, R7E
NB-ML-41	George L. and Susan D. Darlington	10/04/89	10/10/89, No. 89-29236	Part of GL 3 in S $\frac{1}{2}$ of Sec. 19, T9N, R8E

Lancaster County, Nebraska (continued)

<u>R/W No.</u>	<u>Grantor</u>	<u>Date</u>	<u>Recording Information</u>	<u>Description</u>
NB-ML-35	Donald J. and Beverly J. Randall	10/04/89	10/19/89, No. 89-30468	NE $\frac{1}{4}$ SW $\frac{1}{4}$ of Sec. 28, T9N, R8E
NB-ML-38	Fern F. Baade	10/05/89	10/10/89, No. 89-29234	Lot 9 and NE $\frac{1}{4}$ NE $\frac{1}{4}$ of Sec. 29 & SW $\frac{1}{4}$ SE $\frac{1}{4}$ of Sec. 20, all in T9N, R8E
NB-ML-45	Kenneth D. and Margaret E. Rose	10/05/89	10/10/89, No. 89-29226	W $\frac{1}{2}$ W $\frac{1}{2}$ SE $\frac{1}{4}$ of Sec. 24, T9N, R7E
NB-ML-46	Deborah L. and John Mardock	10/06/89	10/19/89, No. 89-30470	Lot 25 in SW $\frac{1}{4}$ of Sec. 24, T9N, R7E
NB-ML-28	Elsie H. Hendricks	08/31/89	09/13/89, No. 89-26212	NW $\frac{1}{4}$ NE $\frac{1}{4}$ & SE $\frac{1}{4}$ NE $\frac{1}{4}$ of Sec. 2, T8N, R8E

LANCASTER COUNTY, NEB
REGISTERED
REGISTER OF DEEDS

APR 17 3 14 PM '95

INST. NO 95 - 9778

\$ 31.00

~~250.00~~

Incline

-291-

Eno. Sandy Gos
Peoples Nature