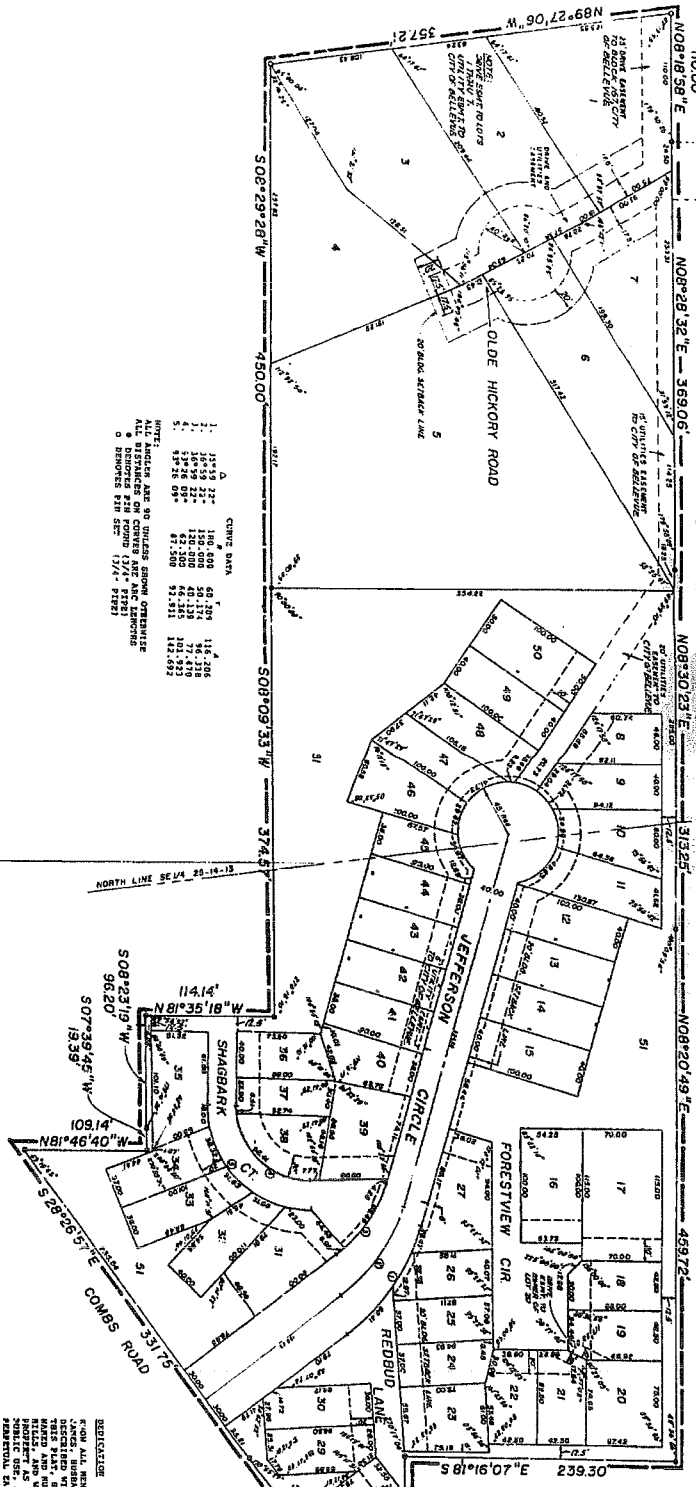


FOREST HILLS

LOTS 1 THRU 51 INCL.

8-105

FILE NO. 195
 MAP 28 PM 3 18
 DATE 1958
 COUNTY, MISSOURI



CHINA DATA

1	104.53	21	150.00	50	116.206
2	104.53	21	150.00	50	116.206
3	104.53	21	150.00	50	116.206
4	104.53	21	150.00	50	116.206
5	104.53	21	150.00	50	116.206
6	104.53	21	150.00	50	116.206
7	104.53	21	150.00	50	116.206
8	104.53	21	150.00	50	116.206
9	104.53	21	150.00	50	116.206
10	104.53	21	150.00	50	116.206
11	104.53	21	150.00	50	116.206
12	104.53	21	150.00	50	116.206
13	104.53	21	150.00	50	116.206
14	104.53	21	150.00	50	116.206
15	104.53	21	150.00	50	116.206
16	104.53	21	150.00	50	116.206
17	104.53	21	150.00	50	116.206
18	104.53	21	150.00	50	116.206
19	104.53	21	150.00	50	116.206
20	104.53	21	150.00	50	116.206
21	104.53	21	150.00	50	116.206
22	104.53	21	150.00	50	116.206
23	104.53	21	150.00	50	116.206
24	104.53	21	150.00	50	116.206
25	104.53	21	150.00	50	116.206
26	104.53	21	150.00	50	116.206
27	104.53	21	150.00	50	116.206
28	104.53	21	150.00	50	116.206
29	104.53	21	150.00	50	116.206
30	104.53	21	150.00	50	116.206
31	104.53	21	150.00	50	116.206

STRUCTURE'S CERTIFICATE

I, RONALD B. BIL, THE PRECEDING REGISTERED LAND SURVEYOR, DO HEREBY CERTIFY THAT THE FOREST HILLS SUBDIVISION, AS SHOWN ON THE ATTACHED MAP, IS IN ACCORDANCE WITH THE PLANNING AND ZONING ORDINANCES OF THE CITY OF ST. LOUIS, MISSOURI, AND THAT THE LOTS SHOWN THEREON ARE CAPABLE OF BEING USED FOR THE PURPOSES SPECIFIED IN SAID ORDINANCES.

WITNESSED MY HAND AND SEAL AT ST. LOUIS, MISSOURI, THIS 21ST DAY OF MAY, 1958.

RONALD B. BIL
 LAND SURVEYOR

APPROVAL OF PLANNING COMMISSION

THE PLANNING COMMISSION OF THE CITY OF ST. LOUIS, MISSOURI, HAS REVIEWED THE FOREST HILLS SUBDIVISION MAP AND HAS APPROVED THE SAME FOR THE CITY OF ST. LOUIS, MISSOURI.

WITNESSED MY HAND AND SEAL AT ST. LOUIS, MISSOURI, THIS 21ST DAY OF MAY, 1958.

PLANNING COMMISSION

APPROVAL OF BOARD OF HEALTH

THE BOARD OF HEALTH OF THE CITY OF ST. LOUIS, MISSOURI, HAS REVIEWED THE FOREST HILLS SUBDIVISION MAP AND HAS APPROVED THE SAME FOR THE CITY OF ST. LOUIS, MISSOURI.

WITNESSED MY HAND AND SEAL AT ST. LOUIS, MISSOURI, THIS 21ST DAY OF MAY, 1958.

BOARD OF HEALTH

APPROVAL OF CITY ENGINEER

THE CITY ENGINEER OF THE CITY OF ST. LOUIS, MISSOURI, HAS REVIEWED THE FOREST HILLS SUBDIVISION MAP AND HAS APPROVED THE SAME FOR THE CITY OF ST. LOUIS, MISSOURI.

WITNESSED MY HAND AND SEAL AT ST. LOUIS, MISSOURI, THIS 21ST DAY OF MAY, 1958.

CITY ENGINEER

REMARKS

ON THESE PLANS, THE CITY ENGINEER HAS REVIEWED THE FOREST HILLS SUBDIVISION MAP AND HAS APPROVED THE SAME FOR THE CITY OF ST. LOUIS, MISSOURI.

WITNESSED MY HAND AND SEAL AT ST. LOUIS, MISSOURI, THIS 21ST DAY OF MAY, 1958.

CITY ENGINEER

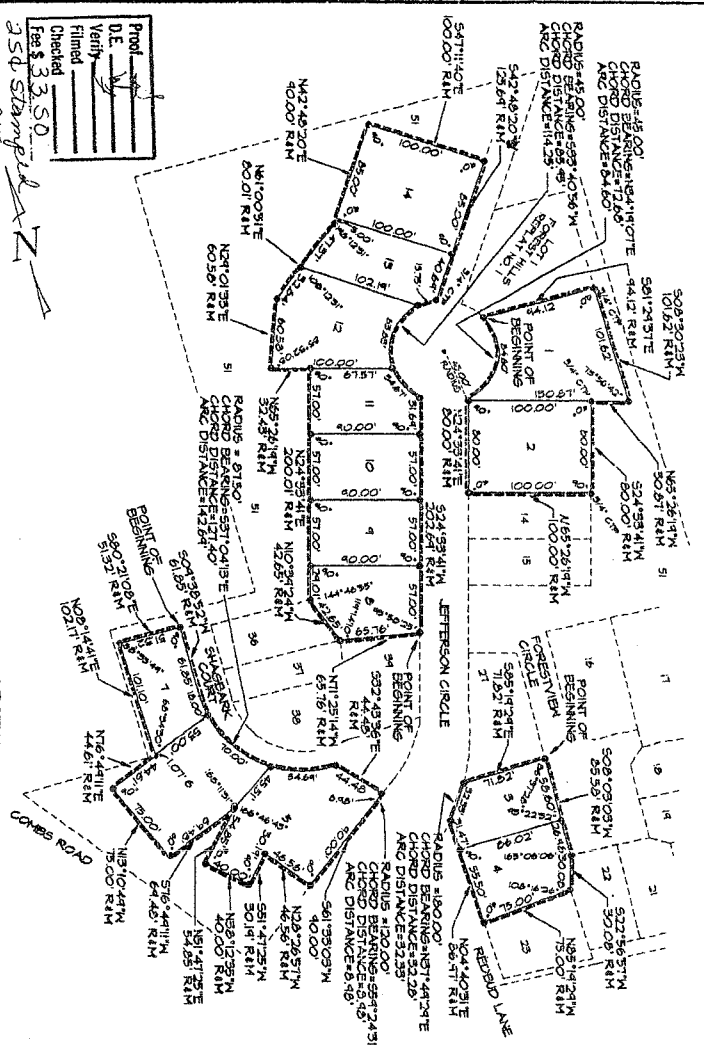


93-028565

FOREST HILLS REPLAT 2

LOTS 1 THRU 14

BEING A REPLAT OF LOTS 10 THRU 15, INCLUSIVE, LOTS 24 THRU 26, INCLUSIVE, LOTS 31 THRU 35, INCLUSIVE AND LOTS 40 THRU 50, INCLUSIVE, OF FOREST HILLS, AN ADDITION TO THE CITY OF BELLEVUE, AS SURVEYED, PLATTED AND RECORDED IN THE EAST 1/2 OF SECTION 25, T14N, R16E OF THE 6TH PM, SARGEY COUNTY, NEBRASKA.



Pool	_____
D.E.	_____
Verify	_____
Checked	_____
Filed	_____

Fee \$33.50
35¢ Stamp
copy

APPROVAL BY PUBLIC WORKS DIRECTOR
THIS PLAN OF FOREST HILLS REPLAT 2 WAS APPROVED BY THE PUBLIC WORKS DIRECTOR OF THE CITY OF BELLEVUE THIS 14 DAY OF NOVEMBER, 1983.


[Signature]
PUBLIC WORKS DIRECTOR

APPROVAL BY CITY PLANNING DIRECTOR
THIS PLAN OF FOREST HILLS REPLAT 2 WAS APPROVED BY THE CITY PLANNING DIRECTOR OF THE CITY OF BELLEVUE THIS 14 DAY OF NOVEMBER, 1983.

[Signature]
CITY PLANNING DIRECTOR

APPROVAL BY SARGEY COUNTY SURVEYOR
THIS PLAN OF FOREST HILLS REPLAT 2 WAS REVIEWED BY THE SARGEY COUNTY SURVEYOR'S OFFICE ON THIS 17 DAY OF SEPTEMBER, 1983.

[Signature]
SARGEY COUNTY SURVEYOR



93-28565

SURVEYOR'S CERTIFICATE
I HEREBY CERTIFY THAT I HAVE MADE A SURVEY OF THE SUBDIVISION DESCRIBED HEREIN AND THAT IRON PIPES HAVE BEEN FOUND IN THE CORNERS OF LOTS 1, 2, 3, 4, 5, 6, 7, 8, 9, 10, 11, 12, 13, 14, 15, 16, 17, 18, 19, 20, 21, 22, 23, 24, 25, 26, 27, 28, 29, 30, 31, 32, 33, 34, 35, 36, 37, 38, 39, 40, 41, 42, 43, 44, 45, 46, 47, 48, 49, 50, INCLUSIVE, AND LOTS 10, 11, 12, 13, 14, 15, 16, 17, 18, 19, 20, 21, 22, 23, 24, 25, 26, 27, 28, 29, 30, 31, 32, 33, 34, 35, 36, 37, 38, 39, 40, 41, 42, 43, 44, 45, 46, 47, 48, 49, 50, INCLUSIVE, OF FOREST HILLS, AN ADDITION TO THE CITY OF BELLEVUE, PLATTED AND RECORDED IN SARGEY COUNTY, NEBRASKA, SAID LOTS BEING MORE PARTICULARLY DESCRIBED AS FOLLOWS: BEGINNING AT THE NW CORNER OF SAID LOT 10, THE POINT OF BEGINNING, THENCE N68°25'41\"

AND BEGINNING AT THE NE CORNER OF SAID LOT 26, THENCE S08°00'00\"

DEDICATION
KNOW ALL MEN BY THESE PRESENTS THAT THE WILLIAM E. JAMES AND PHILLIS J. JAMES (HUSBAND AND WIFE) BEING THE OWNERS OF THE LAND DESCRIBED WITHIN THE SURVEYOR'S CERTIFICATE BE REPEATEDLY AND SOLEMNLY REQUESTING THAT SAID LAND BE SO DEVOTED AND APPROVED TO THE DISPOSITION OF OUR PROPERTY AS SHOWN ON THIS PLAN.

[Signature]
WILLIAM E. JAMES

[Signature]
PHILLIS J. JAMES

ACKNOWLEDGEMENT OF NOTARY
STATE OF NEBRASKA)
COUNTY OF SARGEY)
I, JAMES (HUSBAND AND WIFE)
NOTARY PUBLIC

COUNTY TREASURER'S CERTIFICATE
THIS IS TO CERTIFY THAT I PAID NO REGULAR OR SPECIAL TAXES DUE OR DELINQUENT AGAINST THE PROPERTY DESCRIBED IN THE SURVEYOR'S CERTIFICATE HEREIN RECORDED IN THIS PLAN, AS SHOWN BY THE RECORDS OF THIS OFFICE, THIS 17 DAY OF SEPTEMBER, 1983.

APPROVAL BY CITY ENGINEER
THIS PLAN OF FOREST HILLS REPLAT 2 WAS APPROVED BY THE CITY ENGINEER OF BELLEVUE THIS 5th DAY OF NOVEMBER, 1983.



[Signature]
CITY ENGINEER

FOREST HILLS REPLAT 2

FINAL PLAT

THOMPSON, DRESSER & DORNER, INC.
Consulting Engineers & Land Surveyors
10056 OLD MILL ROAD
OMAHA, NE 68134
(402) 550-8800

AS SHOWN
SEPT. 10, 1983
TCD
NOT