



DEED 2005047542



APR 27 2005 14:26 P 2

Pay or Due	Stamp Tax
4-27-05	
Line	
3696.50	
By	<i>[Signature]</i>

Received - DIANE L. BATTIATO
Register of Deeds, Douglas County, NE
4/27/2005 14:26:51.99
2005047542

TRUSTEES' DEED

AUGUST GRASKE and ROXANN J. TUCKER, Co-Trustees of the Clare J. Griske Family Trust dated February 11, 1993, for the benefit of CAMERON D. SMITH, GRANTORS, in consideration of TEN DOLLARS (\$10.00) DOLLARS and other valuable consideration received from GRANTEE, FIVE FOUNTAINS LLC, a Nebraska limited liability company,

conveys to GRANTEE, the following described real estate (as defined in Neb. Rev. Stat. 76-201):

an undivided 1/12th interest in and to the following described real estate:
see EXHIBIT A ATTACHED HERETO AND INCORPORATED HEREIN BY THIS REFERENCE

subject to easements and restrictions of record.

GRANTORS covenant with GRANTEE that GRANTORS:

- (1) are lawfully seised of such real estate and that it is free from encumbrances except easements, covenants and restrictions of record;
- (2) have legal power and lawful authority to convey the same;
- (3) warrant and will defend title to the real estate against any acts of the GRANTORS.

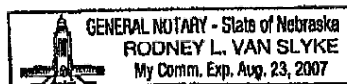
Executed April 26, 2005

F Deed 10⁰⁰ 01.60000
2/ 17.15.11 *[Signature]*

August Griske
AUGUST GRASKE, Co-Trustee
Roxann J. Tucker
ROXANN J. TUCKER, Co-Trustee

STATE OF NEBRASKA)
) ss
COUNTY OF DOUGLAS)

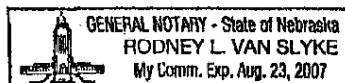
The foregoing instrument was acknowledged before me on April 26, 2005 by AUGUST GRASKE, Co-Trustee.



Rodney L. Van Slyke
Notary Public

STATE OF NEBRASKA)
) ss
COUNTY OF DOUGLAS)

The foregoing instrument was acknowledged before me on April 26, 2005 by ROXANN J. TUCKER, Co-Trustee.



Rodney L. Van Slyke
Notary Public

NSBA Form 1.26
Rev. 5-91

Copyright © 1979 Nebraska State Bar Association

TRUSTEES' DEED
Page 1 of 1 Page

261099.wpd

OT 94503
10.50
CRS-#64 RECORD 8th

EXHIBIT A

LEGAL DESCRIPTION

Attached to and forming a part of file number: OTW94503

That part of the Southwest Quarter of Section 17, Township 15 North, Range 11 East of the 6th P.M., in Douglas County, Nebraska, described as follows:

Commencing at the southeast corner of said Southwest Quarter of Section 17;

Thence North 02°57'53" West (bearings referenced to the final plat of West Dodge Station, a subdivision, as surveyed, platted and recorded in Douglas County, Nebraska) for 163.46 feet along the east line of said Southwest Quarter of Section 17 to the north right of way line of West Dodge Road and the TRUE POINT OF BEGINNING; thence along said North right of way line for the following 3 courses:

- 1) Thence South 87°15'12" West for 1044.59 feet;
- 2) Thence South 67°57'48" West for 69.52 feet;
- 3) Thence North 89°15'46" West for 213.16 feet to the west line of the East Half of said Southwest Quarter of Section 17;

Thence North 02°57'36" West for 1465.20 feet along said West line; thence South 87°12'47" West for 1242.52 feet to the east right of way line of 192nd Street;

Thence along said East right of way line for the following 4 courses:

- 1) Thence along a curve to the left (having a radius of 7689.00 feet and a long chord bearing North 04°26'17" West for 364.78 feet) for an arc length of 364.81 feet;
- 2) Thence North 05°49'58" West for 227.51 feet;
- 3) Thence along a curve to the right (having a radius of 7589.00 feet and a long chord bearing North 04°27'11" West for 379.18 feet) for an arc length of 379.22 feet;
- 4) Thence North 02°30'20" West for 57.18 feet to the north line of said Southwest Quarter of Section 17;


Thence North 87°11'40" East for 2595.56 feet along said north line to the northeast corner of the Southwest Quarter of Section 17;

Thence South 02°57'53" East for 2484.99 feet along the East line of said Southwest Quarter to the point of beginning.

WW 4 SW 4
WE 4 SW 4
SE 4 SW 4



DEED 2005047541



APR 27 2005 14:26 P 2

Neb Doc
Stamp Tax

422-05

L. e

696.50

CL

Received - DIANE L. BATTIATO
Register of Deeds, Douglas County, NE
4/27/2005 14:26:47.91



2005047541

TRUSTEES' DEED

AUGUST GRASKE and ROXANN J. TUCKER, Co-Trustees of the Clare J. Griske Family Trust dated February 11, 1993, for the benefit of JAMIE LYNN GRASKE LEAHY, GRANTORS, in consideration of TEN DOLLARS (\$10.00) DOLLARS and other valuable consideration received from GRANTEE, FIVE FOUNTAINS LLC, a Nebraska limited liability company,

conveys to GRANTEE, the following described real estate (as defined in Neb. Rev. Stat. 76-201):

an undivided 1/12th interest in and to the following described real estate:
see EXHIBIT A ATTACHED HERETO AND INCORPORATED HEREIN BY THIS REFERENCE

subject to easements and restrictions of record.

GRANTORS covenant with GRANTEE that GRANTORS:

- (1) are lawfully seised of such real estate and that it is free from encumbrances except easements, covenants and restrictions of record;
- (2) have legal power and lawful authority to convey the same;
- (3) warrant and will defend title to the real estate against any acts of the GRANTORS.

Executed April 26, 2005

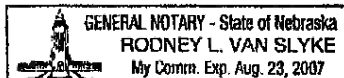
Deed
2/1
10
17.15.11
DL-60000

August Griske
AUGUST GRASKE, Co-Trustee

Roxann J. Tucker
ROXANN J. TUCKER, Co-Trustee

STATE OF NEBRASKA)
) ss
COUNTY OF DOUGLAS)

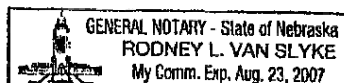
The foregoing instrument was acknowledged before me on April 26, 2005 by AUGUST GRASKE, Co-Trustee.



Rodney L. Van Slyke
Notary Public

STATE OF NEBRASKA)
) ss
COUNTY OF DOUGLAS)

The foregoing instrument was acknowledged before me on April 26, 2005 by ROXANN J. TUCKER, Co-Trustee.



Rodney L. Van Slyke
Notary Public

NSBA Form 1.26
Rev. 5-91

Copyright © 1979 Nebraska State Bar Association

TRUSTEES' DEED
Page 1 of 1 Page

261081.wpd

OT
w 94503
10.50

CRS - #64 RECORD 7th

EXHIBIT A

LEGAL DESCRIPTION

Attached to and forming a part of file number: OTW94503

That part of the Southwest Quarter of Section 17, Township 15 North, Range 11 East of the 6th P.M., in Douglas County, Nebraska, described as follows:

Commencing at the southeast corner of said Southwest Quarter of Section 17;

Thence North 02°57'53" West (bearings referenced to the final plat of West Dodge Station, a subdivision, as surveyed, platted and recorded in Douglas County, Nebraska) for 163.46 feet along the east line of said Southwest Quarter of Section 17 to the north right of way line of West Dodge Road and the TRUE POINT OF BEGINNING;

Thence along said North right of way line for the following 3 courses:

- 1) Thence South 87°15'12" West for 1044.59 feet;
- 2) Thence South 67°57'48" West for 69.52 feet;
- 3) Thence North 89°15'46" West for 213.16 feet to the west line of the East Half of said Southwest Quarter of Section 17;

Thence North 02°57'36" West for 1465.20 feet along said West line;

Thence South 87°12'47" West for 1242.52 feet to the east right of way line of 192nd Street;

Thence along said East right of way line for the following 4 courses:

- 1) Thence along a curve to the left (having a radius of 7689.00 feet and a long chord bearing North 04°26'17" West for 364.78 feet) for an arc length of 364.81 feet;
- 2) Thence North 05°49'58" West for 227.51 feet;
- 3) Thence along a curve to the right (having a radius of 7589.00 feet and a long chord bearing North 04°27'11" West for 379.18 feet) for an arc length of 379.22 feet;
- 4) Thence North 02°30'20" West for 57.18 feet to the north line of said Southwest Quarter of Section 17;

Thence North 87°11'40" East for 2595.56 feet along said north line to the northeast corner of the Southwest Quarter of Section 17;

Thence South 02°57'53" East for 2484.99 feet along the East line of said Southwest Quarter to the point of beginning.

NW 1/4 SW 1/4
NE 1/4 SW 1/4
SE 1/4 SW 1/4



DEED 2005047540



APR 27 2005 14:26 P 2

Nbr Doc Stamp Tax <u>42205</u> L e <u>\$696.50</u> By <u>CD</u>
--

Received - DIANE L. BATTIATO
Register of Deeds, Douglas County, NE
4/27/2005 14:26:35.35



2005047540

TRUSTEES' DEED

AUGUST GRASKE and ROXANN J. TUCKER, Co-Trustees of the Clare J. Griske Family Trust dated February 11, 1993, for the benefit of TRAVIS M. SMITH, GRANTORS, in consideration of TEN DOLLARS (\$10.00) DOLLARS and other valuable consideration received from GRANTEE, FIVE FOUNTAINS LLC, a Nebraska limited liability company,

conveys to GRANTEE, the following described real estate (as defined in Neb. Rev. Stat. 76-201):

an undivided 1/12th interest in and to the following described real estate:
see EXHIBIT A ATTACHED HERETO AND INCORPORATED HEREIN BY THIS REFERENCE

subject to easements and restrictions of record.

GRANTORS covenant with GRANTEE that GRANTORS:

- (1) are lawfully seised of such real estate and that it is free from encumbrances except easements, covenants and restrictions of record;
- (2) have legal power and lawful authority to convey the same;
- (3) warrant and will defend title to the real estate against any acts of the GRANTORS.

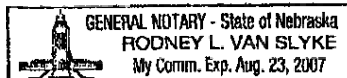
Executed April 26, 2005

Deed
F 2/1
1050
01.60000
17.15.11B

August Griske
AUGUST GRASKE, Co-Trustee
Roxann J. Tucker
ROXANN J. TUCKER, Co-Trustee

STATE OF NEBRASKA)
) ss
COUNTY OF DOUGLAS)

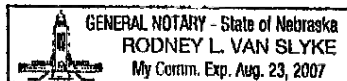
The foregoing instrument was acknowledged before me on April 26, 2005 by AUGUST GRASKE, Co-Trustee.



Rodney L. Van Slyke
Notary Public

STATE OF NEBRASKA)
) ss
COUNTY OF DOUGLAS)

The foregoing instrument was acknowledged before me on April 26, 2005 by ROXANN J. TUCKER, Co-Trustee.



Rodney L. Van Slyke
Notary Public

NSBA Form 1.26
Rev. 5-91

Copyright © 1979 Nebraska State Bar Association

261090.wpd

TRUSTEES' DEED
Page 1 of 1

OT
W 94503
10.50
CRS-#64
RECORD 6th

EXHIBIT A

LEGAL DESCRIPTION

Attached to and forming a part of file number: OTW94503

That part of the Southwest Quarter of Section 17, Township 15 North, Range 11 East of the 6th P.M., in Douglas County, Nebraska, described as follows:

Commencing at the southeast corner of said Southwest Quarter of Section 17;

Thence North $02^{\circ}57'53''$ West (bearings referenced to the final plat of West Dodge Station, a subdivision, as surveyed, platted and recorded in Douglas County, Nebraska) for 163.46 feet along the east line of said Southwest Quarter of Section 17 to the north right of way line of West Dodge Road and the TRUE POINT OF BEGINNING; thence along said North right of way line for the following 3 courses:

- 1) Thence South $87^{\circ}15'12''$ West for 1044.59 feet;
- 2) Thence South $67^{\circ}57'48''$ West for 69.52 feet;
- 3) Thence North $89^{\circ}15'46''$ West for 213.16 feet to the west line of the East Half of said Southwest Quarter of Section 17;

Thence North $02^{\circ}57'36''$ West for 1465.20 feet along said West line; thence South $87^{\circ}12'47''$ West for 1242.52 feet to the east right of way line of 192nd Street;

Thence along said East right of way line for the following 4 courses:

- 1) Thence along a curve to the left (having a radius of 7689.00 feet and a long chord bearing North $04^{\circ}26'17''$ West for 364.78 feet) for an arc length of 364.81 feet;
- 2) Thence North $05^{\circ}49'58''$ West for 227.51 feet;
- 3) Thence along a curve to the right (having a radius of 7589.00 feet and a long chord bearing North $04^{\circ}27'11''$ West for 379.18 feet) for an arc length of 379.22 feet;
- 4) Thence North $02^{\circ}30'20''$ West for 57.18 feet to the north line of said Southwest Quarter of Section 17;

Thence North $87^{\circ}11'40''$ East for 2595.56 feet along said north line to the northeast corner of the Southwest Quarter of Section 17;

Thence South $02^{\circ}57'53''$ East for 2484.99 feet along the East line of said Southwest Quarter to the point of beginning.

NW 4 SW 4
NE 4 SW 4
SE 4 SW 4



DEED 2005047539



APR 27 2005 14:26 P 2

Nbr Doc
Stamp Tax
422.05
L. e
1391.25
By <i>CL</i>

Received - DIANE L. BATTIATO
Register of Deeds, Douglas County, NE
4/27/2005 14:26:17.93



WARRANTY DEED

ROXANN J. TUCKER, a single person, GRANTOR, in consideration of TEN DOLLARS (\$10.00) DOLLARS and other valuable consideration received from GRANTEE, FIVE FOUNTAINS LLC, a Nebraska limited liability company,

conveys to GRANTEE, the following described real estate (as defined in Neb. Rev. Stat. 76-201):

an undivided 1/6th interest in and to the following described real estate:
see EXHIBIT A ATTACHED HERETO AND INCORPORATED HEREIN BY THIS REFERENCE

subject to easements and restrictions of record.

GRANTOR covenants with GRANTEE that GRANTOR:

- (1) is lawfully seised of such real estate and that it is free from encumbrances except easements, covenants and restrictions of record;
- (2) has legal power and lawful authority to convey the same;
- (3) warrants and will defend title to the real estate against any acts of the GRANTOR.

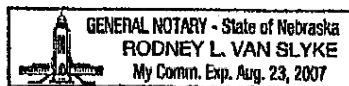
Executed April 26, 2005

Roxann J. Tucker

ROXANN J. TUCKER

STATE OF NEBRASKA)
) ss
COUNTY OF DOUGLAS)

The foregoing instrument was acknowledged before me on April 26, 2005 by ROXANN J. TUCKER.



Rodney L. Van Slyke

Notary Public

NSBA Form 1.26
Rev. 5-91

Copyright © 1979 Nebraska State Bar Association

WARRANTY DEED
Page 1 of 1 Page

261079.wpd

Deed
2/1
10⁵⁰
01.60000
17.15.11

OT *W 94503*
10.50

CRS-#64

RECORD *5th*

EXHIBIT A

LEGAL DESCRIPTION

Attached to and forming a part of file number: OTW94503

That part of the Southwest Quarter of Section 17, Township 15 North, Range 11 East of the 6th P.M., in Douglas County, Nebraska, described as follows:

Commencing at the southeast corner of said Southwest Quarter of Section 17;

Thence North $02^{\circ}57'53''$ West (bearings referenced to the final plat of West Dodge Station, a subdivision, as surveyed, platted and recorded in Douglas County, Nebraska) for 163.46 feet along the east line of said Southwest Quarter of Section 17 to the north right of way line of West Dodge Road and the TRUE POINT OF BEGINNING; thence along said North right of way line for the following 3 courses:

- 1) Thence South $87^{\circ}15'12''$ West for 1044.59 feet;
- 2) Thence South $67^{\circ}57'48''$ West for 69.52 feet;
- 3) Thence North $89^{\circ}15'46''$ West for 213.16 feet to the west line of the East Half of said Southwest Quarter of Section 17;

Thence North $02^{\circ}57'36''$ West for 1465.20 feet along said West line; thence South $87^{\circ}12'47''$ West for 1242.52 feet to the east right of way line of 192nd Street;

Thence along said East right of way line for the following 4 courses:

- 1) Thence along a curve to the left (having a radius of 7689.00 feet and a long chord bearing North $04^{\circ}26'17''$ West for 364.78 feet) for an arc length of 364.81 feet;
- 2) Thence North $05^{\circ}49'58''$ West for 227.51 feet;
- 3) Thence along a curve to the right (having a radius of 7589.00 feet and a long chord bearing North $04^{\circ}27'11''$ West for 379.18 feet) for an arc length of 379.22 feet;
- 4) Thence North $02^{\circ}30'20''$ West for 57.18 feet to the north line of said Southwest Quarter of Section 17;

Thence North $87^{\circ}11'40''$ East for 2595.56 feet along said north line to the northeast corner of the Southwest Quarter of Section 17;

Thence South $02^{\circ}57'53''$ East for 2484.99 feet along the East line of said Southwest Quarter to the point of beginning.

WW⁴ SW⁴
WE⁴ SW⁴
SE⁴ SW⁴



DEED 2005047538



APR 27 2005 14:26 P 2

Nebr Doc Stamp Tax
42205
L 3
3696.50
by CL

Received - DIANE L. BATTIATO
Register of Deeds, Douglas County, NE
4/27/2005 14:26:05.59



2005047538

TRUSTEES' DEED

AUGUST GRASKE and ROXANN J. TUCKER, Co-Trustees of the Clare J. Griske Family Trust dated February 11, 1993, for the benefit of RICHARD L. GRASKE, GRANTORS, in consideration of TEN DOLLARS (\$10.00) DOLLARS and other valuable consideration received from GRANTEE, FIVE FOUNTAINS LLC, a Nebraska limited liability company,

conveys to GRANTEE, the following described real estate (as defined in Neb. Rev. Stat. 76-201):

an undivided 1/12th interest in and to the following described real estate:
see EXHIBIT A ATTACHED HERETO AND INCORPORATED HEREIN BY THIS REFERENCE

subject to easements and restrictions of record.

GRANTORS covenant with GRANTEE that GRANTORS:

- (1) are lawfully seised of such real estate and that it is free from encumbrances except easements, covenants and restrictions of record;
- (2) have legal power and lawful authority to convey the same;
- (3) warrant and will defend title to the real estate against any acts of the GRANTORS.

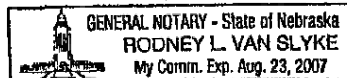
Executed April 26, 2005

Deed 10⁰⁰ 01-60000
17.15.11

August Griske
AUGUST GRASKE, Co-Trustee
Roxann J. Tucker
ROXANN J. TUCKER, Co-Trustee

STATE OF NEBRASKA)
) ss
COUNTY OF DOUGLAS)

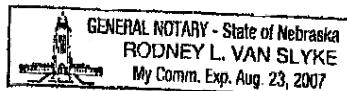
The foregoing instrument was acknowledged before me on April 26, 2005 by AUGUST GRASKE, Co-Trustee.



Rodney L. Van Slyke
Notary Public

STATE OF NEBRASKA)
) ss
COUNTY OF DOUGLAS)

The foregoing instrument was acknowledged before me on April 26, 2005 by ROXANN J. TUCKER, Co-Trustee.



Rodney L. Van Slyke
Notary Public

NSBA Form 1.26
Rev. 5-91

Copyright © 1979 Nebraska State Bar Association

TRUSTEES' DEED
Page 1 of 1 Page

261095.wpd

OT 94503
10.50

CRS-#64
RECORD 4th

EXHIBIT A

LEGAL DESCRIPTION

Attached to and forming a part of file number: OTW94503

That part of the Southwest Quarter of Section 17, Township 15 North, Range 11 East of the 6th P.M., in Douglas County, Nebraska, described as follows:

Commencing at the southeast corner of said Southwest Quarter of Section 17;

Thence North $02^{\circ}57'53''$ West (bearings referenced to the final plat of West Dodge Station, a subdivision, as surveyed, platted and recorded in Douglas County, Nebraska) for 163.46 feet along the east line of said Southwest Quarter of Section 17 to the north right of way line of West Dodge Road and the TRUE POINT OF BEGINNING; thence along said North right of way line for the following 3 courses:

- 1) Thence South $87^{\circ}15'12''$ West for 1044.59 feet;
- 2) Thence South $67^{\circ}57'48''$ West for 69.52 feet;
- 3) Thence North $89^{\circ}15'46''$ West for 213.16 feet to the west line of the East Half of said Southwest Quarter of Section 17;

Thence North $02^{\circ}57'36''$ West for 1465.20 feet along said West line; thence South $87^{\circ}12'47''$ West for 1242.52 feet to the east right of way line of 192nd Street;

Thence along said East right of way line for the following 4 courses:

- 1) Thence along a curve to the left (having a radius of 7689.00 feet and a long chord bearing North $04^{\circ}26'17''$ West for 364.78 feet) for an arc length of 364.81 feet;
- 2) Thence North $05^{\circ}49'58''$ West for 227.51 feet;
- 3) Thence along a curve to the right (having a radius of 7589.00 feet and a long chord bearing North $04^{\circ}27'11''$ West for 379.18 feet) for an arc length of 379.22 feet;
- 4) Thence North $02^{\circ}30'20''$ West for 57.18 feet to the north line of said Southwest Quarter of Section 17;

Thence North $87^{\circ}11'40''$ East for 2595.56 feet along said north line to the northeast corner of the Southwest Quarter of Section 17;

Thence South $02^{\circ}57'53''$ East for 2484.99 feet along the East line of said Southwest Quarter to the point of beginning.

WW⁴ SW⁴
NE⁴ SW⁴
SE⁴ SW⁴



DEED 2005047537



APR 27 2005 14:25 P 2

Nbr Doc Stamp Tax 4-27-05 L. e \$417325 By <i>CP</i>

Received - DIANE L. BATTIATO
Register of Deeds, Douglas County, NE
4/27/2005 14:25:34.79



2005047537

TRUSTEES' DEED

AUGUST GRASKE and ROXANN J. TUCKER, Co-Trustees of the August Griske Revocable Trust dated February 11, 1993, GRANTORS, in consideration of TEN DOLLARS (\$10.00) DOLLARS and other valuable consideration received from GRANTEE, FIVE FOUNTAINS LLC, a Nebraska limited liability company,

conveys to GRANTEE, the following described real estate (as defined in Neb. Rev. Stat. 76-201):

an undivided 1/2 interest in and to the following described real estate.
see EXHIBIT A ATTACHED HERETO AND INCORPORATED HEREIN BY THIS REFERENCE

subject to easements and restrictions of record.

GRANTORS covenant with GRANTEE that GRANTORS:

- (1) are lawfully seized of such real estate and that it is free from encumbrances except easements, covenants and restrictions of record;
- (2) have legal power and lawful authority to convey the same;
- (3) warrant and will defend title to the real estate against any acts of the GRANTORS.

Executed April 26, 2005

Deed
F-3
1050
17.15.11mb
01.60000

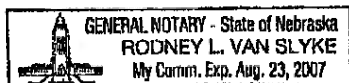
August Griske

AUGUST GRASKE, Co-Trustee
Roxann J. Tucker

ROXANN J. TUCKER, Co-Trustee

STATE OF NEBRASKA)
) ss
COUNTY OF DOUGLAS)

The foregoing instrument was acknowledged before me on April 26, 2005 by AUGUST GRASKE, Co-Trustee.

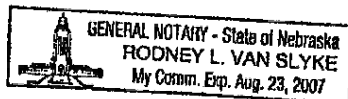


Rodney L. Van Slyke

Notary Public

STATE OF NEBRASKA)
) ss
COUNTY OF DOUGLAS)

The foregoing instrument was acknowledged before me on April 26, 2005 by ROXANN J. TUCKER, Co-Trustee.



Rodney L. Van Slyke

Notary Public

NSBA Form 1.26
Rev. 5-91

Copyright © 1979 Nebraska State Bar Association

261073.wpd

TRUSTEES' DEED
Page 1 of 1 Page

195610

OT *W 945 03*
10.50
CRS-#64
RECORD 3rd

EXHIBIT A

LEGAL DESCRIPTION

Attached to and forming a part of file number: OTW94503

That part of the Southwest Quarter of Section 17, Township 15 North, Range 11 East of the 6th P.M., in Douglas County, Nebraska, described as follows:

Commencing at the southeast corner of said Southwest Quarter of Section 17;

Thence North $02^{\circ}57'53''$ West (bearings referenced to the final plat of West Dodge Station, a subdivision, as surveyed, platted and recorded in Douglas County, Nebraska) for 163.46 feet along the east line of said Southwest Quarter of Section 17 to the north right of way line of West Dodge Road and the TRUE POINT OF BEGINNING; thence along said North right of way line for the following 3 courses:

- 1) Thence South $87^{\circ}15'12''$ West for 1044.59 feet;
- 2) Thence South $67^{\circ}57'48''$ West for 69.52 feet;
- 3) Thence North $89^{\circ}15'46''$ West for 213.16 feet to the west line of the East Half of said Southwest Quarter of Section 17;

Thence North $02^{\circ}57'36''$ West for 1465.20 feet along said West line; thence South $87^{\circ}12'47''$ West for 1242.52 feet to the east right of way line of 192nd Street;

Thence along said East right of way line for the following 4 courses:

- 1) Thence along a curve to the left (having a radius of 7689.00 feet and a long chord bearing North $04^{\circ}26'17''$ West for 364.78 feet) for an arc length of 364.81 feet;
- 2) Thence North $05^{\circ}49'58''$ West for 227.51 feet;
- 3) Thence along a curve to the right (having a radius of 7589.00 feet and a long chord bearing North $04^{\circ}27'11''$ West for 379.18 feet) for an arc length of 379.22 feet;
- 4) Thence North $02^{\circ}30'20''$ West for 57.18 feet to the north line of said Southwest Quarter of Section 17;

Thence North $87^{\circ}11'40''$ East for 2595.56 feet along said north line to the northeast corner of the Southwest Quarter of Section 17;

Thence South $02^{\circ}57'53''$ East for 2484.99 feet along the East line of said Southwest Quarter to the point of beginning.

NW 4 SW 4
NE 4 SW 4
SE 4 SW 4