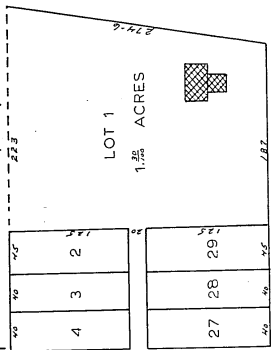
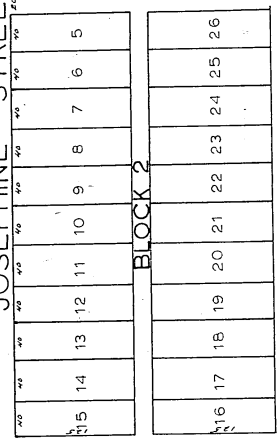
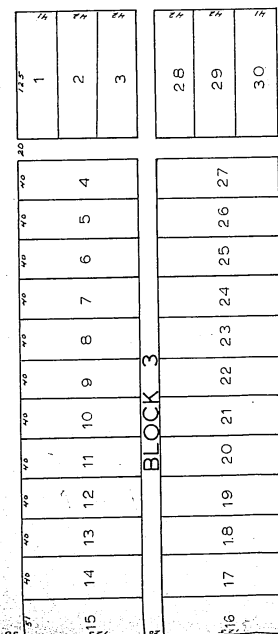


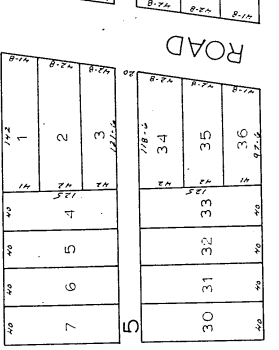
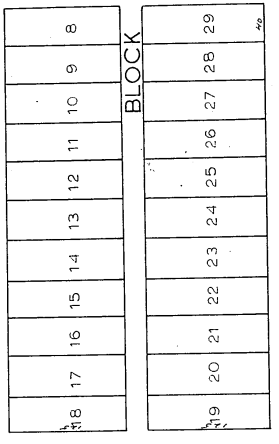
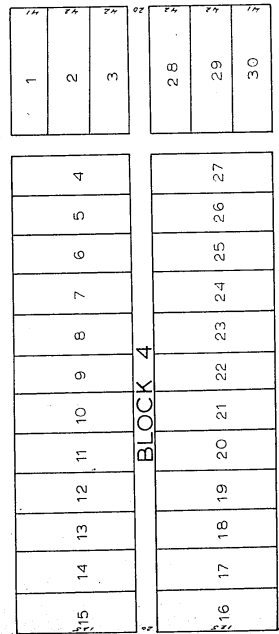
FIRST ADDITION TO RANDOLPH PLACE TO SOUTH OMAHA

SITUATED ON THE SW $\frac{1}{4}$ OF THE NE $\frac{1}{4}$ AND THE W $\frac{1}{2}$ OF SE $\frac{1}{4}$ OF SECTION 16 TOWNSHIP 14 RANGE 13 EAST OF THE 6TH PRINCIPAL MERIDIAN, SARDY COUNTY, NEBRASKA

JOSEPHINE STREET

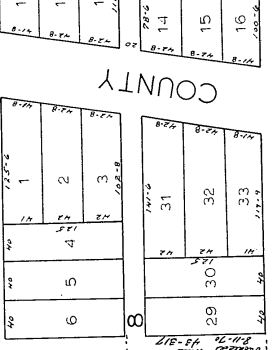
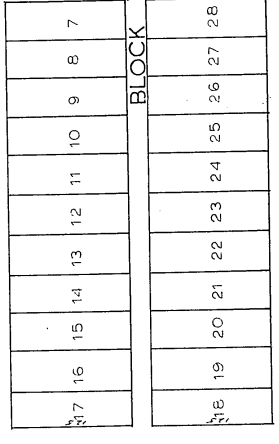
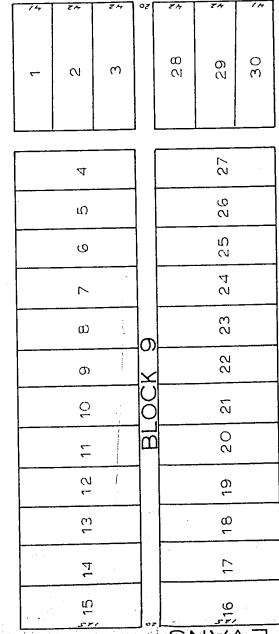


OLIVE STREET



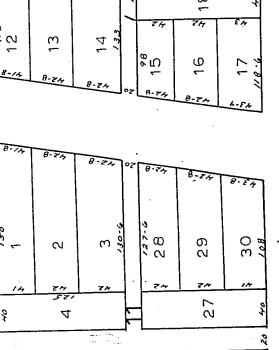
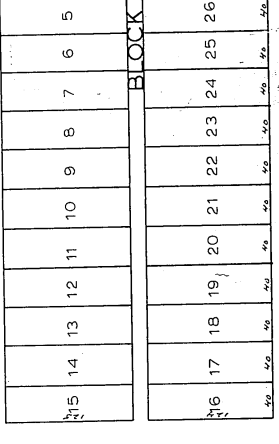
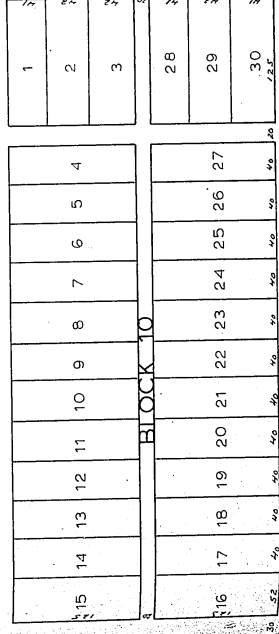
STREET

LILLIAN STREET



DUNCAN STREET

MYRTLE STREET



26TH STREET

COUNTY ROAD

EVANS STREET

(COPY) from Assessor's Office May 2006

Also Filed

SCALE: 1" = 100 FEET

H. F. GARDNER, C. E. & SONS, INC.

SURVEYOR'S CERTIFICATE

I HEREBY CERTIFY THAT I HAVE ACCRUTELY SURVEYED AND STAKED OUT THE LOTS, STREETS AND ALLEYS OF THE FIRST ADDITION TO RANDOLPH PLACE ADDITION TO SOUTH OMAHA AND THAT SAID ADDITION TO RANDOLPH PLACE IS DESCRIBED AS FOLLOWS: COMMENCING AT THE CENTER CORNER OF THE SECTION 16 TWP. 14 RANGE 13 E. OF THE 6 P.M., THENCE NORTH ON CENTER LINE OF SAID SECTION 16 1320 FEET, THENCE EAST ON QR OR LINE 1999 FEET TO CENTER OF 26TH STREET W. SIDE OF RANDOLPH PLACE, THENCE SOUTH WITH SECTION BEARING 1322 FEET TO CENTER LINE E & W OF SEC. 16, THENCE WEST ON SAID CENTER LINE 1997 FT. TO PLACE OF BEGINNING.

H.F. GAGNEBIN
SURVEYOR

SUBSCRIBED IN MY PRESENCE AND SWORN TO BEFORE ME THIS 31ST DAY OF MARCH A.D. 1887.

DAVID G. SELDEN
NOTARY PUBLIC

FILED FOR RECORD
APRIL 18TH, 1887 AT 1, P.M.
LOUIS LESIEUR
COUNTY CLERK

WE WILLIAM M. EVANS & ISAAC JOHNSON OF OMAHA, NEBR., OWNERS AND PROPRIETORS OF THE ABOVE DESCRIBED TRACK OF LAND PLATTED AS SHOWN HEREON AS THE FIRST ADDITION TO RANDOLPH PLACE ADDITION TO SOUTH OMAHA DO HEREBY RATIFY AND APPROVE OF THIS DESPOSITION OF ALL OUR LAND AND DO HEREBY DEDICATE TO THE PUBLIC FOR THEIR USE THE STREETS AND ALLEYS AS SHOWN ON THIS PLAT.

WITNESS OUR HAND THIS 2ND DAY OR APRIL A.D. 1887.

Wm M Evans
Isaac Johnson

IN PRESENCE OF
Geo. A. Day

THE STATE OF NEBRASKA)
DOUGLAS COUNTY)SS

ON THIS 2ND DAY OF APRIL A.D. 1887 BEFORE ME GEO. A. DAY A NOTARY PUBLIC DULY APPOINTED AND QUALIFIED FOR AND RESIDING IN SAID COUNTY PERSONALLY CAME WILLIAM M. EVANS & ISAAC JOHNSON PERSONALLY TO ME KNOWN TO BE THE IDENTICAL PERSONS DESCRIBED IN AND WHO EXECUTED THIS FOREGOING CONVEYANCE AS GRANTORS AND EACH FOR HIMSELF ACKNOWLEDGED THE SAID INSTRUMENT TO BE THEIR VOLUNTARY ACT AND DEED.

WITNESS MY HAND AND NOTORIAL SEAL THE DAY AND YEAR LAST ABOVE WRITTEN.

Geo. A. Day
Notary Public