

#29

INST # 012935
RECORDING FEE 500
AUDITOR FEE _____
RMA FEE 1.00 ECOM 1.00

COMPARED

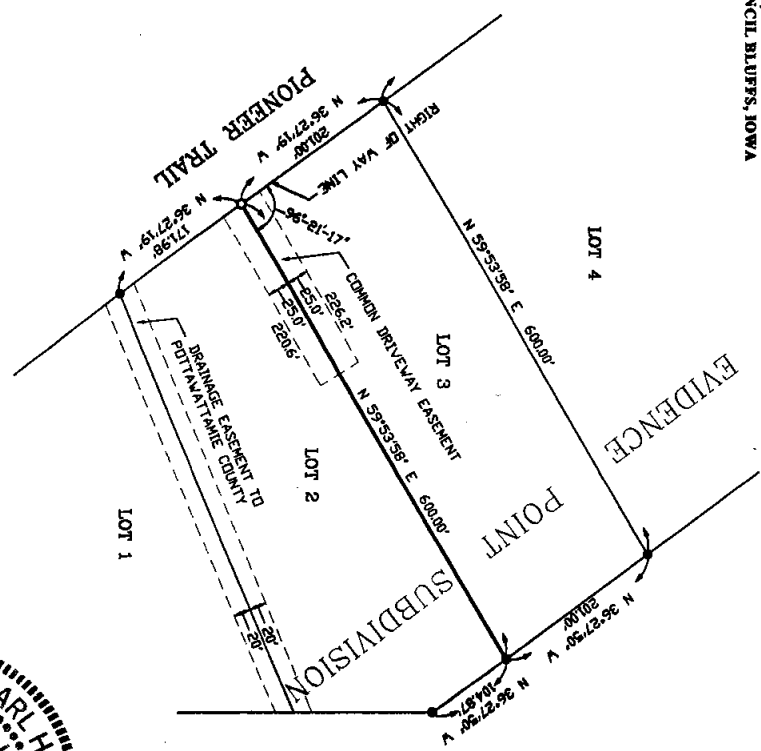
FILED FOR RECORD
POTTAWATTAMIE CO. IA.

2005 DEC 27 AM 9:14

JOHN SCIORTINO
RECORDER

DEC 27 2005

PREPARED BY: CARL H. ROGERS, JR. PHONE: (712) 366-9009
1688 ROLLING HILLS LOOP, COUNCIL BLUFFS, IOWA




PLAT OF SURVEY
OF THE NORTHWESTERLY LINE OF LOT 2 OF EVIDENCE
POINT SUBDIVISION, POTTAWATTAMIE COUNTY, IOWA.

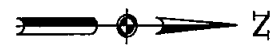
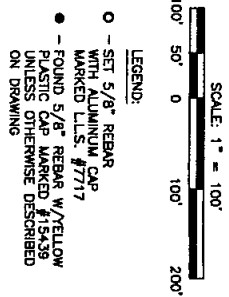
NOTE: THIS DOCUMENT HAS BEEN REDUCED.

021-05

206219d901 KB



NOTE:
SET 5/8" REBAR WITH ALUMINUM CAP MARKED L.L.S. #7717 AT THE NORTHWESTERLY CORNER OF LOT 2 EVIDENCE POINT SUBDIVISION, POTTAWATTAMIE COUNTY, IOWA, AND SET 1"x2" WOOD STAKES ALONG THE NORTHWESTERLY LINE OF SAID LOT 2.



I HEREBY CERTIFY THAT THIS LAND SURVEYING DOCUMENT WAS PREPARED AND THE RELATED SURVEY WORK WAS PERFORMED BY ME OR UNDER MY DIRECT PERSONAL SUPERVISION AND THAT I AM A DULY LICENSED LAND SURVEYOR UNDER THE LAWS OF THE STATE OF IOWA.

Carl H. Rogers, Jr.
CARL H. ROGERS, JR. DATE: December 23, 2005

LICENSE NUMBER: 7717
MY LICENSE RENEWAL DATE IS DECEMBER 31, 2006
NUMBER OF SHEETS COVERED BY THIS SEAL: SHEET 1 OF 1

ROGERS SURVEYING	
1688 ROLLING HILLS LOOP COUNCIL BLUFFS, IOWA	
SCALE: 1" = 100'	PHONE: (712) 366-9009
DATE: 12-23-05	REVISIONS:
DRAWN BY: N.S.E.	
TITLE: PLAT OF SURVEY OF THE NORTHWESTERLY LINE OF LOT 2 OF EVIDENCE POINT SUBDIVISION, POTTAWATTAMIE COUNTY, IOWA	
JAMES S. PATRICK, CERTIFICATE	
2242 PIONEER TRAIL	
COUNCIL BLUFFS, IOWA 51503	
SHEET 1 OF 1	