



AGREEMENT

THIS AGREEMENT is made and entered into by and between **WATERFORD ESTATES, LLC, a Nebraska limited liability company** and **DOMINION SOUTH, LLC., a Nebraska corporation**, hereinafter called "Subdivider", whether one or more, and the **CITY OF LINCOLN, NEBRASKA, a municipal corporation**, hereinafter called "City."

WHEREAS, Subdivider has made application to City for permission to subdivide and for approval of the subdivision plat of **DOMINION AT STEVENS CREEK ADDITION**; and

WHEREAS, the Planning Director's letter regarding corrections needed for the City to complete the review and approval of said plat contains certain provisions requiring an agreement between Subdivider and City relating to said plat and the development thereof.

NOW, THEREFORE, IN CONSIDERATION of City granting permission to plat and approval of the plat of **DOMINION AT STEVENS CREEK ADDITION** it is agreed by and between Subdivider and City as follows:

1. The Subdivider agrees to complete the street paving of public streets, and temporary turnarounds and barricades located at the temporary dead-end of the streets shown on the final plat within two (2) years following the approval of the final plat.
2. The Subdivider agrees to complete the installation of sidewalks along outlots not reserved for future development as shown on the final plat at the same time as the adjacent streets are paved.

City 6/5/20

CEO

3. The Subdivider agrees to construct the sidewalk in the pedestrian way easement in Block 6 at the same time as North 105th Street is paved and to agree that no building permit shall be issued for construction on Lots 5 or 6 until such time as the sidewalk in the pedestrian way easement is constructed.

4. The Subdivider agrees to complete the public water distribution system to serve this plat within two (2) years following the approval of the final plat.

5. The Subdivider agrees to complete the public wastewater collection system to serve this plat within two (2) years following the approval of the final plat.

6. The Subdivider agrees to complete the enclosed public drainage facilities shown on the approved drainage study to serve this plat within two (2) years following the approval of the final plat.

7. The Subdivider agrees to complete land preparation including stormwater detention/retention facilities and open drainageway improvements to serve this plat along with the overall site grading of the subdivision to limit the peak flow of stormwater discharge from the subdivision prior to the installation of the required water distribution, wastewater collection and street system minimum improvements. The surety to guarantee the construction of the detention/retention facilities shall be released upon termination of the Construction Stormwater permit issued by the Lower Platte South Natural Resources District and acceptance of the completed work by the Director of Public Works and Utilities Department.

8. The Subdivider agrees to complete the installation of public street lights along streets within this plat within two (2) years following the approval of the final plat.

9. The Subdivider agrees to complete the planting of street trees within this plat within six (6) years following the approval of the final plat.

10. The Subdivider agrees to complete the installation of the street name signs within two (2) years following the approval of the final plat.

11. The Subdivider agrees to complete the installation of the permanent markers prior to construction on or conveyance of any lot in the plat.

12. The Subdivider agrees to timely complete any other public or private improvement or facility required by the Land Subdivision Ordinance which has not been waived, but which inadvertently may have been omitted from the above list of required improvements.

13. The Subdivider agrees, in consideration of the City granting permission to plat this Addition prior to the required improvements having been installed and approved, to waive and not assert any and all defenses based upon time constraints that may exist because of any future expiration of any applicable statute of limitations in the event the required improvements are not timely installed as required by the Subdivision Agreement and/or the Land Subdivision Ordinance (Title 26 of the Lincoln Municipal Code).

14. The Subdivider agrees to submit to the Director of Public Works and Utilities a plan showing proposed measures to control sedimentation and erosion and the proposed method to temporarily stabilize all graded land for approval.

15. The Subdivider agrees to comply with the provisions of the Land Preparation and Grading requirements of the Land Subdivision Ordinance.

16. The Subdivider agrees to complete the public and private improvements shown on the preliminary plat and Community Unit Plan.

17. The Subdivider agrees to keep taxes and special assessments on the outlots from becoming delinquent.

18. The Subdivider agrees to maintain the outlots on a permanent and continuous basis.

19. The Subdivider agrees to maintain the private improvements in good order and state of repair, including the routine and reasonable preventable maintenance of the private improvements, on a permanent and continuous basis.

20. The Subdivider agrees to maintain the plants in the medians, islands, and traffic circles on a permanent and continuous basis.

21. The Subdivider agrees to maintain the street trees along the private roadways and landscape screens on a permanent and continuous basis.

22. The Subdivider agrees to maintain the sidewalks in the pedestrian way easements on Lots 5 and 6, Block 6 in good order and condition, including repair and replacement as reasonable necessary, on a permanent and continuous basis.

23. The Subdivider agrees to maintain and supervise the private facilities which have common use or benefit in good order and condition and state of repair including routing and preventable maintenance of the private facilities, on a permanent and continuous basis.

24. The Subdivider agrees to recognize that there may be additional issues or costs associated with providing for the proper functioning or stormwater detention/retention facilities as they were designed and constructed within the development and that these are the responsibility of the subdivider.

25. The Subdivider agrees to retain ownership of and the right of entry to the outlots in order to perform the above-described maintenance of the outlots and private improvements on a permanent and continuous basis. However, Subdivider(s) may be relieved and discharged of such maintenance obligations upon creating in writing a permanent and continuous association of property owners who would be responsible for said permanent and continuous maintenance subject to the following conditions:

- (1) Subdivider shall not be relieved of Subdivider's maintenance obligation for each specific private improvement until a registered professional engineer or nurseryman who supervised the installation of said improvement has certified to the City that the improvement has been installed in accordance with approved plans.
- (2) The maintenance agreements are incorporated into covenants and restrictions in deeds to the subdivided property and the documents creating the association and the restrictive covenants have been

reviewed and approved by the City Attorney and filed of record with the Register of Deeds.

Dated this 2nd day of November 2018.

WATERFORD ESTATES, LLC, a Nebraska limited liability company

By: JB/TW PROPERTIES, INC., f/n/a Ridge Development Company, a Nebraska corporation, Manager

By: Zachary White
Zachary White, Vice President


By: DaNay Kalkowski
DaNay Kalkowski, Vice President

By: SOUTHVIEW, INC., a Nebraska corporation, Manager

By: Thomas G. Schleich
Thomas G. Schleich, President

STATE OF NEBRASKA)
) ss.
COUNTY OF LANCASTER)


The foregoing was acknowledged before me this 2nd day of November, 2018, by Zachary White, Vice President of JB/TW Properties, Inc., a Nebraska corporation f/n/a Ridge Development Company, Manager of **Waterford Estates, LLC**, a Nebraska limited liability company, on behalf of the limited liability company.



Jill D. Schuerman
Notary Public

STATE OF NEBRASKA)
) ss.
COUNTY OF LANCASTER)

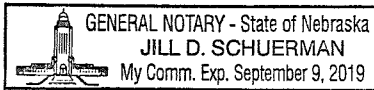
The foregoing was acknowledged before me this 2nd day of November, 2018, by DaNay Kalkowski, Vice President of JB/TW Properties, Inc., a Nebraska corporation, f/n/a Ridge Development Company, Manager of **Waterford Estates, LLC**, a Nebraska limited liability company, on behalf of the limited liability company.



Jill D. Schuerman
Notary Public

STATE OF NEBRASKA)
) ss.
COUNTY OF LANCASTER)

The foregoing was acknowledged before me this 2nd day of November, 2018, by Thomas G. Schleich, President of Southview, Inc., a Nebraska corporation, Manager of **Waterford Estates, LLC**, a Nebraska limited liability company, on behalf of the limited liability company.




Jill D. Schuerman
Notary Public

DOMINION SOUTH, LLC.
a Nebraska limited liability company

By: [Signature]
Mark Lewis, Managing Member

STATE OF NEBRASKA)
) ss.
COUNTY OF LANCASTER)

The foregoing instrument was acknowledged before me this 2nd day of November, 2018, by Mark Lewis, Managing Member, of Dominion South, LLC., a Nebraska limited liability company.



Jill D. Schuerman
Notary Public

CITY OF LINCOLN, NEBRASKA,
a municipal corporation,




David R. Cary, Planning Director

STATE OF NEBRASKA)
) ss.
COUNTY OF LANCASTER)

The foregoing instrument was acknowledged before me this 5 day of November 2018, by David R. Cary, Planning Director of the City of Lincoln, Nebraska, a municipal corporation.




Notary Public

Dominion at Stevens Creek

DOSTER ✓

Block 1, Lot 1

Lot 2

Block 2, Lot 1

Lot 2

Block 3, Lot 1

Lot 2

Lot 3

Lot 4

Lot 5

Lot 6

Lot 7

Lot 8

Lot 9

Lot 10

Block 4, Lot 1

Lot 2

Lot 3

Block 5, Lot 1

Lot 2

Lot 3

Lot 4

Lot 5

Lot 6

Lot 7

Lot 8

Lot 9

Lot 10

Lot 11

Lot 12

Block 6, Lot 1

Lot 2

Lot 3

Lot 4

Lot 5

Lot 6

Lot 7

Lot 8

Lot 9

Lot 10

Lot 11

Block 7, Lot 1

Lot 2

Block 8, Lot 1

Lot 2

Lot 3

Lot 4

Lot 5

Block 9, Lot 1

Lot 2

Outlot 'A'

Outlot 'B'

Outlot 'C'

Outlot 'D'

Outlot 'E'

Outlot 'F'

Outlot 'G'

Outlot 'H'

Outlot 'I'

Outlot 'J'

Outlot 'K'