


MISC 2012077812



AUG 08 2012 12:40 P 2

MISC
FEE 13.50 FB 77-10110
2
BKP EXAM 80
7
IND SCAN PRF
B

Received - DIANE L. BATTIATO
Register of Deeds, Douglas County, NE
8/8/2012 12:40:48.89



2012077812

THIS PAGE INCLUDED FOR INDEXING

PAGE DOWN FOR BALANCE OF INSTRUMENT

RETURN TO: SEE ATTACHED

CHECK NUMBER

©

August, 7th 2012

DISCLAIMER AND RELEASE

KNOW ALL MEN BY THESE PRESENTS, that COX COMMUNICATIONS INC. for and in consideration of One Dollar (\$1.00) and other valuable consideration, the receipt of which is hereby acknowledged, does hereby release and disclaim any rights it may have attained by virtue of the Plat and Dedication of Elk Hills Edition, an Addition as surveyed, platted, and recorded in Douglas County, Nebraska, over, upon, along, and above the following described property:

Releasing a strip of land Ten feet (10') in width, being Five feet (5') each side of and abutting the common side lot line of Lots One (1) and Two (2), **Excepting** the east Eight feet (8') and west Five feet (5') of these lots in Elk Hills

Releasing a strip of land Ten feet (10') in width, being Five feet (5') each side of and abutting the common side lot line of Lots Two (2) and Three (3), **Excepting** the east Eight feet (8') and west Five feet (5') of these lots in Elk Hills


Releasing a strip of land Ten feet (10') in width, being Five feet (5') each side of and abutting the common side lot line of Lots Four (4) and Five (5), **Excepting** the east Eight feet (8') and west Five feet (5') of these lots in Elk Hills

Releasing a strip of land Ten feet (10') in width, being Five feet (5') each side of and abutting the common side lot line of Lots Five (5) and Six (6), **Excepting** the east Eight feet (8') and west Five feet (5') of these lots in Elk Hills

Releasing a strip of land Ten feet (10') in width, being Five feet (5') each side of and abutting the common side lot line of Lots Six (6) and Seven (7), **Excepting** the east Eight feet (8') and west Five feet (5') of these lots in Elk Hills

Said Plat and Dedication of Elk Hills Addition was filed for record July 22, 2012 as Instrument number 2009079059, in the office of the Register of Deeds, Douglas County, Nebraska.

IN WITNESS WHEREOF, the undersigned has set its hand this 7th day of August, 2012.

By:  COX COMMUNICATIONS, INC.
Joe Hyland, Network Planner III


By: 
Bill Kirsch, Supervisor
Network Design & Construction
Cox Communications, Inc.

ACKNOWLEDGEMENT OF NOTARY

STATE OF NEBRASKA)
) s.s.
COUNTY OF DOUGLAS)

The foregoing disclaimer and release was acknowledged before me this 7 day of August, 2012, by Bill Kirsch, Supervisor of Network Design & Construction for Cox Communications, Inc. and Joe Hyland, Network Planner III for Cox Communications, Inc., on behalf of said Cox Communications, Inc.

E014-KRY




NOTARY PUBLIC

RETURN TO:
THOMPSON, DREESSEN & DORNER, INC.
10836 OLD MILL ROAD
OMAHA, NEBRASKA 68154

©