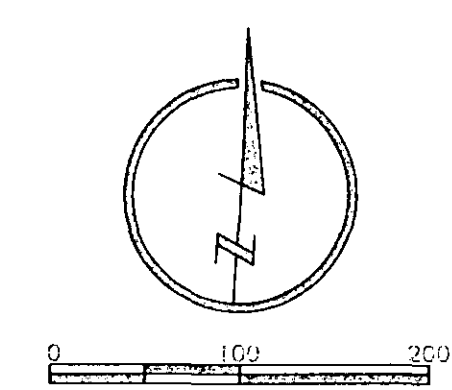


WEST FARM REPLAT 1

LOTS 1 THROUGH 4, INCLUSIVE, BEING AN ADMINISTRATIVE REPLATING OF
LOTS 10, 11 AND 12, WEST FARM, A SUBDIVISION AS SURVEYED, PLATTED
AND RECORDED IN DOUGLAS COUNTY, NEBRASKA.

LOCATED IN:
NW 1/4 NE 1/4 SEC. 23, T15N, R11E
SW 1/4 NE 1/4 SEC. 23, T15N, R11E
NW 1/4 SE 1/4 SEC. 23, T15N, R11E
SW 1/4 SE 1/4 SEC. 23, T15N, R11E

RECORDS	FILED
RECORDED BY	FILED
DATE	FILED
BOOK	PAGE
018088-04-001	402-496-2730



LEGEND

- CONTROLLED ACCESS LINE
- SECTION LINE
- SECTION CORNER
- BOUNDARY LINE
- LOT LINE
- EXISTING LOT LINE
- EASEMENT LINE

NOTES

- ALL DISTANCES ARE SHOWN IN DECIMAL FEET.
- ALL DISTANCES SHOWN ALONG CURVES ARE ARC DISTANCES NOT CHORD DISTANCES.
- ALL ANGLES ARE 90° UNLESS OTHERWISE NOTED.
- ALL LOT LINES ON CURVED STREETS ARE RADIAL UNLESS OTHERWISE NOTED WITH AN ANGLE ADJACENT TO THE CURVE, MEASURED TO THE CHORD AND SHOWN IN BRACKETS.
- LOTS WILL HAVE NO DIRECT VEHICULAR ACCESS TO WEST DODGE ROAD OR PACIFIC STREET.
- ALL EXISTING EASEMENTS ARE NOT BEING REDEDICATED AND ARE SHOWN FOR REFERENCE ONLY.


LAND SURVEYOR'S CERTIFICATE

I HEREBY CERTIFY THAT I HAVE MADE A BOUNDARY SURVEY OF THE SUBDIVISION HEREIN AND THAT PERMANENT MONUMENTS WILL BE PLACED AT ALL CORNERS, ANGLE POINTS AND ENDS OF CURVES ON THE BOUNDARY AND ALL LOTS AND STREETS WITHIN THE SUBDIVISION TO BE KNOWN AS WEST FARM REPLAT 1, LOTS 1 THROUGH 4, INCLUSIVE, BEING AN ADMINISTRATIVE REPLATING OF LOTS 10, 11 AND 12, WEST FARM, A SUBDIVISION AS SURVEYED, PLATTED AND RECORDED IN DOUGLAS COUNTY, NEBRASKA.

CONTAINS 86.967 ACRES.

WILLIAM E. KNIGHT, L.S. 566

DATE 1-4-2018



OWNER'S CERTIFICATION

KNOW ALL PERSONS BY THESE PRESENTS: THAT THE UNDERSIGNED ARE OWNERS OF THE PROPERTY AS DESCRIBED IN THE SURVEYOR'S CERTIFICATE AND EMBRACED WITHIN THIS PLAT, AND HAVE CAUSED SAID LAND TO BE SUBDIVIDED INTO LOTS AS SHOWN ON THIS PLAT.

NEW WEST FARM HOLDINGS, LLC, A NEBRASKA LIMITED LIABILITY COMPANY, OWNER

JEFFREY A. SILVER, VICE PRESIDENT
NORTH AMERICAN CASUALTY CO., MANAGER

ACKNOWLEDGEMENT OF NOTARY

STATE OF NEBRASKA } SS

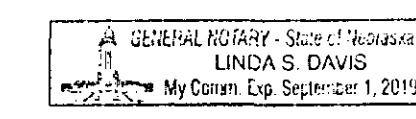
COUNTY OF Douglas }

THE FOREGOING INSTRUMENT WAS ACKNOWLEDGED BEFORE ME THIS

5 DAY OF January, 2018

BY JEFFREY A. SILVER, VICE PRESIDENT OF NORTH AMERICAN CASUALTY CO., MANAGER OF NEW WEST FARM HOLDINGS, LLC, A NEBRASKA LIMITED LIABILITY COMPANY, ON BEHALF OF SAID COMPANY.

SIGNATURE OF NOTARY PUBLIC




COUNTY TREASURER'S CERTIFICATE

THIS IS TO CERTIFY THAT I FIND NO REGULAR NOR SPECIAL TAXES DUE OR DELINQUENT AGAINST THE PROPERTY DESCRIBED IN THE LAND SURVEYOR'S CERTIFICATE AND EMBRACED IN THIS PLAT, AS SHOWN BY THE RECORDS OF THIS OFFICE, THIS

30 DAY OF January, 2018.

SIGNATURE OF COUNTY TREASURER



APPROVAL OF CITY ENGINEER OF OMAHA

I HEREBY CERTIFY THAT ADEQUATE PROVISIONS HAVE BEEN MADE FOR THE COMPLIANCE WITH CHAPTER 53-8 OF THE OMAHA MUNICIPAL CODE.


CITY ENGINEER DATE 2/27/18

PLANNING DIRECTOR'S APPROVAL

APPROVED AS A SUBDIVISION OF WEST FARM REPLAT 1, LOTS 1 THROUGH 4, INCLUSIVE IN COMPLIANCE WITH SECTION 53-10(3), OMAHA MUNICIPAL CODE, WITH PLAT REQUIREMENTS WAIVED PER SECTION 7.08, HOME RULE CHARTER OF THE CITY OF OMAHA.

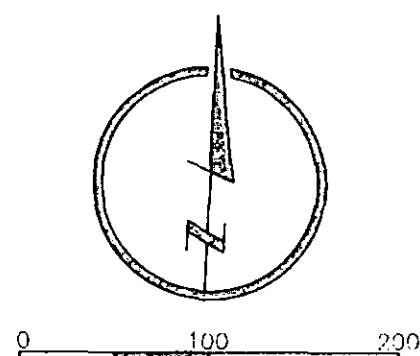
PLANNING DIRECTOR DATE 3-5-18

DOUGLAS COUNTY ENGINEER REVIEW



WEST FARM REPLAT 1 (LOTS 1 THROUGH 4, INCLUSIVE)
DOUGLAS COUNTY, NEBRASKA

ADMINISTRATIVE
MINOR PLAT



LOTS 1 THROUGH 4, INCLUSIVE, BEING A REPLATTING OF LOTS 10, 11
AND 12, WEST FARM, A SUBDIVISION AS SURVEYED, PLATTED AND
RECORDED IN DOUGLAS COUNTY, NEBRASKA.

LOCATED IN:
NW 1/4 NE 1/4 SEC. 23, T15N, R11E
SW 1/4 NE 1/4 SEC. 23, T15N, R11E
NW 1/4 SE 1/4 SEC. 23, T15N, R11E
SW 1/4 SE 1/4 SEC. 23, T15N, R11E

— — — — —	CONTROLLED ACCESS LINE
— — — — —	SECTION LINE
⊕	SECTION CORNER
=====	BOUNDARY LINE
=====	LOT LINE
— — — — —	EXISTING LOT LINE
— — — — —	EASEMENT LINE

1. ALL DISTANCES ARE SHOWN IN DECIMAL FEET.
2. ALL DISTANCES SHOWN ALONG CURVES ARE ARC DISTANCES NOT CHORD DISTANCES.
3. ALL ANGLES ARE 90° UNLESS OTHERWISE NOTED.
4. ALL LOT LINES ON CURVED STREETS ARE RADIAL UNLESS OTHERWISE NOTED WITH AN ANGLE ADJACENT TO THE CURVE, MEASURED TO THE CHORD AND SHOWN IN BRACKETS.
5. LOTS WILL HAVE NO DIRECT VEHICULAR ACCESS TO WEST DODGE ROAD OR PACIFIC STREET.
6. ALL EXISTING EASEMENTS ARE NOT BEING REDEDICATED AND ARE SHOWN FOR REFERENCE ONLY.

ADMINISTRATIVE
MINOR PLAT

**WEST FARM REPLAT 1 (LOTS 1 THROUGH 4, INCLUSIVE)
DOUGLAS COUNTY, NEBRASKA**

DOUGLAS COUNTY ENGINEER REVIEW

01/04/18

M 5978

SHEET

2 OF 2