



BK 1894 PG 624-626





RAIL 1991 05079

THIS PAGE

PAGE DOWN FOR

DOCUMENT



5/24/1749
GEP 85

BOOK 1894 PAGE 624

CORRECTION QUITCLAIM DEED

KNOW ALL MEN BY THESE PRESENTS, that BURLINGTON NORTHERN RAILROAD COMPANY (formerly named Burlington Northern Inc.), a Delaware corporation, Grantor, for Ten and no/100 Dollars (\$10.00) and other good and valuable consideration, to it duly paid, the receipt whereof is hereby acknowledged, and in confirmation of and pursuant to, the Asset Transfer Agreement and Deed dated as of May 26, 1988 between Grantor and Grantee, has granted, conveyed, remised, released and quitclaimed, and by these presents does grant, convey, remise, release and forever quitclaim without any covenants of warranty whatsoever and without recourse to the Grantor, its successors and assigns, unto GLACIER PARK COMPANY, a Delaware corporation, of 1011 Western Avenue, Suite 700, Seattle, Washington 98104, Grantee, and to its successors and assigns forever, all its right, title, interest, estate, claim and demand, if any, both at law and in equity of, in and to that certain strip or parcel of land located in County of Douglas, State of Nebraska, more particularly described on Exhibit "A" attached hereto and made a part hereof, together with all after acquired title of Grantor therein.

This deed supersedes and replaces, and is given to correct the legal description contained on Exhibit "A" in that certain deed dated October 31, 1988, and recorded November 3, 1988, in the records of Douglas County, Nebraska, in Book 1837 at Page 601.


Dated this 13th day of MARCH, 1991.

BURLINGTON NORTHERN RAILROAD COMPANY

BY J. H. Iikka
J. H. Iikka
Director - Title Services

ATTEST:

BY Anita D. Wells
Anita D. Wells
Assistant Secretary



List #3
Sequence E1749
6.3C.3/1749, rev. 3/4/93

1011 Western Ave., Suite 700
Seattle, WA 98104

STATE OF WASHINGTON)
COUNTY OF KING) ss.

On this 13th day of MARCH, 1991, before me, a Notary Public in and for said County, personally appeared the above named J. H. Ilkka and Anita D. Wells, who respectively acknowledged that they are, respectively, Director - Title Services and Assistant Secretary of said corporation, that they executed the above instrument, that they held the position or title set forth in the above instrument and certificate, that they signed the instrument on behalf of the corporation by proper authority, and that the instrument was the act of the corporation for the purpose therein stated; and I know, or have satisfactory evidence, that the above named are the persons who executed the instrument and the persons named and described therein.

WITNESS my hand and official notarial seal, at SEATTLE, WA
in said County, the date aforesaid.

R. E. Wilhelm
Notary Public.

My commission expires: 1-9-93

This instrument was drafted by:
Glacier Park Company
Title Services Department
1011 Western Avenue, Suite 700
Seattle, Washington 98104



List #3
Sequence E1749
6.3C.3/1749, rev. 3/4/91

1894 626

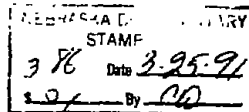
EXHIBIT "A"

That portion of the SE $\frac{1}{4}$ NW $\frac{1}{4}$ of Section 12, T14N, R12E, 6th P.M., Douglas County, Nebraska, described as follows, to-wit:

Beginning at the center of said Section 12; thence Westerly along the East-West centerline of said Section 12 a distance of 1320.0 feet to the Southwest corner of said SE $\frac{1}{4}$ NW $\frac{1}{4}$; thence Northerly along the West line of said SE $\frac{1}{4}$ NW $\frac{1}{4}$ to the point of intersection with a line drawn parallel with and distant 50.0 feet Southerly of, as measured at right angles to, Burlington Northern Railroad Company's (formerly Chicago, Burlington and Quincy Railroad Company's) hereinafter described Main Track centerline; thence Easterly parallel with said Main Track centerline to the point of intersection with the North-South centerline of said Section 12; thence Southerly along said North-South centerline to the Point of Beginning.

Main Track Centerline Description

Commencing at the Southwest corner of the SW $\frac{1}{4}$ NW $\frac{1}{4}$ of Section 12, T14N, R12E, 6th P.M., Douglas County, Nebraska; thence Northerly along the West line of said Section 12 a distance of 376.55 feet to the True Point of Beginning of the Main Track centerline to be described; thence Southeasterly, deflecting 93°13' to the right, to the point of intersection with the North-South centerline of said Section 12 and there terminating.



RECEIVED
MAR 25 11 47 AM '91
GEORGE J. BUGLEWICZ
REGISTER OF DEEDS
DOUGLAS COUNTY, NE

5099 Road

EX 1894 N 12-14-12KP C/O ~~AN~~ FEE 15⁵⁰
EX 626-626 N 12-14-12 DEL ~~AN~~ MC ~~W~~
DEED COMP ~~AN~~ F/B 01-6-0000

List #3
Sequence E1749
6.3C.3/1749, rev. 3/4/91