



Doc ID: 035206780004 Type: GEN
 Kind: EASEMENT
 Recorded: 06/11/2020 at 11:10:04 AM
 Fee Amt: \$22.00 Page 1 of 4
 Revenue Tax: \$0.00
 Polk County Iowa
 JULIE M. HAGGERTY RECORDER
 File# 2019-00107148

BK **17884** PG **175-178**

Prepared By and Return to: Ashley N. Hemphill, Hubbell Realty Company, 6900 Westown Parkway, West Des Moines, Iowa 50266 (515) 280-2013

SPACE ABOVE THIS LINE FOR RECORDER

GAS EASEMENT

KNOW ALL PERSONS BY THESE PRESENTS, that the undersigned property owner (hereinafter called "Grantor"), for good and valuable consideration, the receipt and sufficiency of which is hereby acknowledged, does hereby convey unto the CITY OF ALTOONA, IOWA, a municipal corporation (hereinafter called "City"), and to the applicable public utilities who may require use of the Easement Area, a perpetual easement and right-of-way under, over, on, through, across and within the following described real estate:

See Exhibit A;

(hereinafter called "Easement Area"), for the purpose of the City constructing, reconstructing, repairing, replacing, enlarging, inspecting and maintaining a natural gas utility, together with all necessary structures and appurtenances thereto, under, over, on, through, across and within said Easement Area.

This Easement shall be subject to the following terms and conditions:

1. **ERECTION AND PLACEMENT OF STRUCTURES, OBSTRUCTIONS, PLANTINGS OR MATERIALS PROHIBITED.** Grantor and its grantees, assigns and transferees shall not erect any fence or other structure under, over, on, through, across or within the Easement Area without obtaining the prior written consent of the City, nor shall Grantor cause or permit any obstruction, planting or material to be placed under, over, on, through across or within the Easement Area without obtaining the prior written consent of the City.
2. **CHANGE OF GRADE PROHIBITED.** Grantor and its grantees, assigns and transferees shall not change the grade, elevation or contour of any part of the Easement Area without obtaining the prior written consent of the City. The City shall have the right to restore any changes in grade, elevation or contour without prior written consent of the Grantor, its grantees, assigns or transferees.

3. **RIGHT OF ACCESS.** The City shall have the right of access to the Easement Area and have all rights of ingress and egress reasonably necessary for the use and enjoyment of the Easement Area from property adjacent thereto as herein described, including but not limited to, the right to remove any unauthorized fences, structures, obstruction, planting or material placed or erected under, over, on, through, across or within the Easement Area.
4. **MAINTENANCE.** The City shall not be responsible for any maintenance of the land located within the Easement Area whatsoever and that responsibility shall remain with the Grantor, its grantees, assigns or transferees. The City may, however, perform such maintenance should it determine in its sole discretion such maintenance is needed.
5. **PROPERTY TO BE RESTORED.** The City shall restore the Easement Area after exercising its rights hereunder, provided, however, that the City's duty of restoration shall be limited to grading and replacing grass, sod or any other ground cover (but not including any structures, trees or shrubs). The City shall not be responsible for any construction, reconstruction, replacement, repair or maintenance of any improvements located within the Easement Area.
6. **LIABILITY.** Except as may be caused by the negligent acts or omissions of the City, its employees, agents or its representatives, the City shall not be liable for injury or property damage occurring in or to the Easement Area, the property abutting said Easement Area, nor for property damage to any improvements or obstructions thereon resulting from the City's exercise of this Easement. In the event that the City intentionally disturbs the property in the easement area, it shall restore the surface of the property in the easement area as stated in provision #5 of this easement.
7. **EASEMENT BENEFIT.** This Easement shall be for the benefit of the City, its successors and assigns, and its permittees and licensees.
8. **EASEMENT RUNS WITH LAND.** This Easement shall be deemed perpetual and to run with the land and shall be binding on Grantor and on Grantor's heirs, successors and assigns.

Grantor does HEREBY COVENANT with the City that (i) Grantor holds said real estate described in this Easement by title in fee simple; (ii) that Grantor has good and lawful authority to convey the same; and (iii) said Grantor covenants to WARRANT AND DEFEND the said premises against the claims of all persons whomsoever.


Each of the undersigned hereby relinquishes all rights of dower, homestead and distributive share, if any, in and to the interests conveyed by this Easement.

Words and phrases herein, including acknowledgment hereof, shall be construed as in the singular or plural number, and as masculine or feminine gender, according to the context.

Signed this 15 day of May, 2020.

TUSCANY RESERVE, LLC

By: Hubbell Realty Company, Managing Member

By: 

Joseph F. Pietruszynski, Senior Vice President

By: 

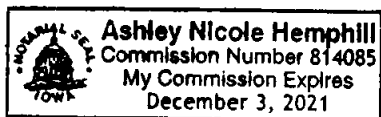
BJ Miller, Assistant Secretary


STATE OF IOWA)

)SS.

COUNTY OF DALLAS)

This instrument was acknowledged before me on May 15, 2020 by Joseph F. Pietruszynski and BJ Miller as Senior Vice President and Assistant Secretary, respectively, of Hubbell Realty Company, an Iowa corporation and the Managing Member of **Tuscany Reserve, LLC**, an Iowa limited liability company.





Notary Public in and for said State

EXHIBIT A

THE SOUTHWEST 5.00 FEET OF LOTS 1 THROUGH LOT 15, TUSCANY PLAT 5, AN OFFICIAL PLAT IN THE CITY OF ALTOONA, POLK COUNTY, IOWA.

AND

THE NORTHEAST 5.00 FEET OF LOTS 16 THROUGH LOT 33, TUSCANY PLAT 5, AN OFFICIAL PLAT IN THE CITY OF ALTOONA, POLK COUNTY, IOWA.