

CORPORATE QUITCLAIM DEED

KNOW ALL MEN BY THESE PRESENTS:

LOUP RIVER PUBLIC POWER DISTRICT, a public corporation and political subdivision of the State of Nebraska, pursuant to the provisions of an agreement of Lease-Purchase (Loup - NPPS Properties) executed on November 6, 1968, by Loup River Public Power District and Nebraska Public Power District, and in consideration of the sum of One Dollar (\$1.00), received from the Grantee, and other good and valuable consideration, does hereby quitclaim and convey unto NEBRASKA PUBLIC POWER DISTRICT, a public corporation and political subdivision of the State of Nebraska, and to its successors and assigns forever, all of its right, title and interest in and to all real property of the Loup River Public Power District situated in the following counties of the State of Nebraska: Antelope, Boyd, Brown, Burt, Butler, Cedar, Cuming, Custer, Dakota, Dawson, Dodge, Fillmore, Furnas, Gage, Hall, Hamilton, Harlan, Hitchcock, Howard, Jefferson, Kearney, Knox, Lancaster, Madison, Nuckolls, Otoe, Pawnee, Phelps, Polk, Red Willow, Richardson, Saline, Sarpy, Saunders, Seward, Sherman, Thayer, Valley, Wayne, Webster, and York, including but not limited to the real property described on attachments A-1 through A-24, inclusive, and which are attached hereto and made a part hereof by reference, together with all appurtenances to the same belonging.

TO HAVE AND TO HOLD the premises described on attachments A-1 through A-24 hereto unto Nebraska Public Power District and to its successors and assigns; and Loup River Public Power District, for itself and its successors, does hereby agree that neither it nor any person in its name and behalf shall or will hereafter claim or demand any right or title to the said premises or any part thereof, but they and everyone of them shall by these presents be excluded and forever barred, unless some part thereof shall be hereafter reacquired by Loup River Public Power District or its successors.

IN WITNESS WHEREOF, LOUP RIVER PUBLIC POWER DISTRICT has hereunto caused its corporate seal to be affixed and these presents to be signed by its duly authorized officers as of November 25, 1970.

LOUP RIVER PUBLIC POWER DISTRICT,

By: Clarence J. Wittler
President

Attest
O. N. Allen
Secretary
CORPORATE SEAL
1023
(Corporate Seal)

NEBRASKA DOCUMENTARY
STAMP TAX
DEC 17 1970
\$6-B BY X.P.R.

STATE OF NEBRASKA) ss.
COUNTY OF PLATTE)

On this 25th day of November, 1970, before me, a Notary Public in and for said county and state, personally came the above-named CLARENCE J. WITTLER, and O. N. ALLEN, President and Secretary respectively, of Loup river Public Power District, a public corporation and political subdivision of the State of Nebraska, who are personally known to me to be the identical persons whose names are affixed to the above and acknowledge the execution of said instrument to be their voluntary act and deed and the voluntary act and deed of said corporation.

WITNESS my hand and notarial seal on the date last above written.

Dwayne G. Smith
Notary Public

DWAYNE G. SMITH
GENERAL
NOTARY
COMMISSION
EXPIRES
MAY 1974
STATE OF NEBRASKA

My Commission Expires: 5-4-74

FREMONT SUBSTATION

The following described real property located in DODGE COUNTY, Nebraska:

2
A part of Tax Lot 8 in the Northwest Quarter of the Northeast Quarter of Section 10, in Township 17 North, Range 8 East of the 6th P.M., in Dodge County, Nebraska, more particularly described as follows, to-wit: Beginning at the point of intersection of the West right-of-way line of Somers Avenue and the North line of said Section 10, thence in a Westerly direction along said North line of section 10, a distance of 300 feet, more or less; thence in a southerly direction, and parallel to the West right-of-way line of Somers Avenue, a distance of 350 feet, more or less; thence in an Easterly direction, and parallel to the North line of said Section 10, a distance of 300 feet, more or less, to a point on the West right-of-way line of said Somers Avenue, thence in a Northerly direction a distance of 350 feet, more or less, to the point of beginning.

NORTH BEND SUBSTATION

The following described real property located in DODGE COUNTY, Nebraska:

The North Three Hundred Forty (340) feet of the West Four Hundred Forty (440) feet of the Southeast Quarter (SE $\frac{1}{4}$) of Section Thirty-one (31), Township Eighteen (18) North, Range Six (6) East of the Sixth (6th) P.M., subject to the excepting therefrom existing roads and highways, and containing 3.12 acres more or less.

FRONT

ASSIGNMENTS OF CONTRACTS, AGREEMENTS, EASEMENTS,
JOINT USE POLE AGREEMENTS,
RAILROAD CROSSING AGREEMENTS,
MISCELLANEOUS AGREEMENTS AND RIGHTS

KNOW ALL MEN BY THESE PRESENTS:

The LOUP RIVER PUBLIC POWER DISTRICT, a public corporation and political subdivision of the State of Nebraska, pursuant to an Agreement of Lease-Purchase executed on November 6, 1968, between the parties, and in consideration of the sum of One Dollar (\$1.00) and other valuable consideration, received by the Assignor, does hereby sell, assign, transfer and set over to the Assignee, NEBRASKA PUBLIC POWER DISTRICT, a public corporation and political subdivision of the State of Nebraska, all of its right, title and interest in and to the following described contracts, agreements, easements and miscellaneous agreements subject to all the terms and conditions contained therein; provided that in any case where an item identified cannot be assigned without the approval or agreement of a third party, this Assignment shall not become effective unless and until such necessary approval, consent or agreement is obtained and where an item identified covers facilities both inside and outside the Four-County Area of Platte, Boone, Nance and Colfax, only the part covering facilities outside of said Four-County Area is assigned except the 230-Kv facilities inside the four county area of Platte, Boone, Nance and Colfax:

1. Rural Contracts. The following described Required Power Contracts, each dated January 1, 1957, with the 26 rural public power districts together with all amendments and supplements thereto:

- | | |
|-----------------------------|---------------------|
| Burt County | Norris Public Power |
| Butler County | Niobrara Valley |
| Cedar Knox | Northeast Nebraska |
| Cuming County | Polk County |
| Custer County | Seward County |
| Dawson County | South Central |
| Eastern Nebraska (Now OPPD) | Southern Nebraska |
| Elkhorn | Southwest |
| Franklin County | Stanton County |
| Howard Greeley | Twin Valley |
| KBR | Wayne County |
| Loup Valley | York County |
| McCook Public Power | North Central |

provided, however, that any and all rights, claims, actions or demands with respect to any of the above described contracts for service prior to January 1, 1969, shall remain the property of the LOUP RIVER PUBLIC POWER DISTRICT and is not hereby assigned.

2. Municipal Contracts. The following described Required Power Contracts with the named municipalities together with all amendments and supplements thereto:

<u>MUNICIPALITIES</u>	<u>ORIGINAL CONTRACT</u>	<u>SUPPLEMENT NO. 1</u>
Bestrand	September 1, 1959	May 6, 1963
Cozad	September 1, 1959	June 12, 1963
Holdrege	September 1, 1959	June 12, 1963
Lexington	September 1, 1959	June 12, 1963
Loomis	September 1, 1959	June 12, 1963
Minden	September 1, 1959	June 12, 1963
North Platte	September 1, 1959	May 7, 1963
Gothenburg	September 1, 1959	June 12, 1963

3. Other Power Sale Contracts: The following described power sale contracts together with all amendments and supplements thereto:

Power Sale Contract with the City of Lincoln, Nebraska, dated May 1, 1956.

Agreement for Sale of Firm Power and Energy to Consumers Public Power District, dated September 15, 1959.

4. Interchange Power Contracts. The following described Interchange Power Contracts together with all amendments and supplements thereto:

Interchange Agreement with Consumers Public Power District executed September 15, 1959, modified and supplemented July 11, 1968.

With City of Grand Island executed November 1, 1959.

With City of Hastings, executed January 1, 1960.

With City of Wahoo, executed February 10, 1965.

With City of Fairbury, executed August 29, 1963.

With Omaha Public Power District, executed April 1, 1950 and amended July 12, 1968.

5. Power Purchase Contracts. The following described power purchase contracts together with all amendments and supplements thereto:

With U. S. Bureau of Reclamation - Contract 14-06-700-124, dated May 28, 1954, as amended and supplemented.

With Basin Electric Power Co-op, executed September 1, 1965.

With Central Nebraska Public Power and Irrigation District for purchase of Power and Energy from the Canady Plant, dated May 18, 1957.

Separation Agreement with Central Nebraska Public Power and Irrigation District, dated April 1, 1949, as amended and supplemented.

6. Miscellaneous Contracts and Agreements. The following described contracts and agreements to which the Loup River Public Power District is a party:

Steam Plant Joint Operating Agreement with Central Nebraska Public Power and Irrigation District, dated January 24, 1947.

Operating Agreement, dated May 1, 1940, as amended and supplemented (excluding the Separation Agreement and Steam Plant Joint Operating Agreement.)

Agreement for Use of High-Voltage Transmission Facilities with Consumers Public Power District, dated September 15, 1959, as supplemented July 11, 1968.

Maintenance Agreement with Consumers Public Power District, dated July 11, 1968.

Agreement for Lease of Properties with Consumers Public Power District, dated in March, 1946.

Master Substation Agreement with Consumers Public Power District, dated December 1, 1953.

Lease-Purchase Agreement (relating to the Fort Randall transmission facilities) with the Nebraska Electric Generation and Transmission Co-op., Inc., dated December 20, 1960


7. Easements. All of Loup River Public Power District's easements for the erection, operation, maintenance, repair, and replacement of electric transmission lines, facilities and properties as described on Attachment A, which is made a part hereof by reference, except all portions of said easements located within the four counties of Platte, Boone, Nance and Colfax, which Loup River Public Power District reserves and retains. It being the intention of Loup River Public Power District to assign to Nebraska Public Power District any and all of Loup's easements within the State of Nebraska, together with any and all rights of ingress and egress necessary for the use or enjoyment of said easements and all rights and privileges incident thereto, except those easements located in the above described four counties.

8. Miscellaneous. In addition to the above, Loup River Public Power District assigns to Nebraska Public Power District all permits and crossing agreements with railroads, utilities and others outside of the four county area of Platte, Boone, Nance and Colfax, all wheeling and carrier agreements and equipment rental agreements outside of said four county area, all joint use pole agreements outside of said four county area and all other contracts or agreements to which Loup River Public Power District is a party and which relate to the operation and maintenance of the properties lease-sold to Nebraska Public Power District.

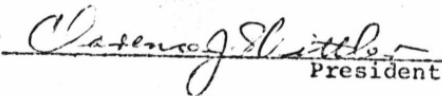
9. Additional Assignments. Loup River Public Power District agrees to execute and deliver such additional documents of assignment as may be, from time to time, found necessary or desirable to implement the provisions of the Agreement of Lease-Purchase with respect to the properties lease-sold to Nebraska Public Power District.

10. Miscellaneous. The above assignments of contracts and agreements shall not constitute a merger with respect to existing contracts which Nebraska Public Power District has with the Nebraska Public Power System (NPPS). All obligations of Nebraska Public Power District with respect to the contracts and agreements assigned shall be limited to the resources, revenue, income, receipts and profits of NPPS or derived from the operation of NPPS.

IN WITNESS WHEREOF, Loup River Public Power District has caused this instrument to be executed by the proper officers of said District as of January 1, 1969.

ATTEST:


 Secretary


LOUP RIVER PUBLIC POWER DISTRICT
 By 

 President

(SEAL)
 STATE OF NEBRASKA)
 : ss
 COUNTY OF PLATTE)

On this 9th day of December, 1970, before me, a Notary Public in and for said county and state, personally came the above-named CLARENCE J. WITTLER, President, and O. N. ALLEN, Secretary, of the Loup River Public Power District, a public corporation and political subdivision of the State of Nebraska, who are personally known to me to be the identical persons whose names are affixed to the above and acknowledge the execution of said instrument to be their voluntary act and deed and the voluntary act and deed of said corporation.

WITNESS my hand and notarial seal on the date last above written.



 Notary Public

My Commission Expires 5-4-74

ESCROW AGREEMENT

(Loup - NPPS Properties)

This Agreement is made as of the ^{23rd}~~15th~~ day of April, 1969, by and between Consumers Public Power District, a public corporation and political subdivision of the State of Nebraska, hereinafter called "Consumers" the Loup River Public Power District, a public corporation and political subdivision of the State of Nebraska, hereinafter called "Loup", and the American National Bank and Trust Company of Chicago, hereinafter called the "Escrow Holder."

Consumers and Loup have entered into an Agreement of Lease-Purchase dated November 6, 1968, as amended and supplemented, which provides for Loup to deposit certain documents in escrow with the Escrow Holder. Said Agreement became effective on January 1, 1969.

NOW THEREFORE, IT IS AGREED:

1. The Escrow Holder acknowledges receipt from Loup of bills of sale, deeds, and assignments of contracts, agreements and easements all pertaining to properties lease-sold to Consumers pursuant to the terms of said Agreement of Lease-Purchase, as amended and supplemented. At a later date or dates during the term of this escrow, additional documents may be deposited by Loup as a part of this escrow. By mutual agreement Consumers and Loup may at any time withdraw or substitute properties or agreements from the escrow in the event of sales, exchanges, revisions or amendments thereto. The documents thus deposited herewith and hereafter are collectively referred to as "Loup Documents."
2. The Escrow Holder shall hold the Loup Documents until such time as Loup shall certify to the Escrow Holder in writing that all of its bonds issued under the Loup indenture have been retired, and that Consumers has completed all of the terms of the said Agreement of Lease-Purchase, as amended and supplemented, or that all Loup bonds have been retired under the Agreement for Sale of Property dated April 11, 1967, as amended. Upon receipt of such Loup certificate, the Escrow Holder is authorized and directed to deliver the Loup Documents to Consumers.
3. In the event that the Escrow Holder before or after close of the escrow receives or becomes aware of any conflicting demands or claims with respect to this escrow or the rights of any of the parties hereto, or any property deposited herein or affected hereby, it shall have the right to discontinue any or all further acts on its part until such conflict is resolved to its satisfaction, and it shall have the further right to commence or defend any action or proceedings for the determination of such conflict. Consumers and Loup jointly and severally agree to pay all costs, damages, judgments and expenses, including reasonable attorneys' fees, suffered or incurred by the Escrow Holder in connection with, or arising out of this escrow, including, but

without limiting the generality of the foregoing, a suit in interpleader brought by the Escrow Holder. In the event the Escrow Holder files a suit in interpleader, it shall ipso facto be fully released and discharged from all obligations further to perform any and all duties or obligations imposed upon it in this escrow.

AMERICAN NATIONAL BANK AND TRUST COMPANY OF CHICAGO

(Seal)

ATTEST: WITNESS

Mrs. J. A. Miller

BY: G. Hallin

7

CONSUMERS PUBLIC POWER DISTRICT

(Seal)

ATTEST:

Mrs. M. J. [unclear]

BY: John R. Brazor

LOUP RIVER PUBLIC POWER DISTRICT

(Seal)

ATTEST:

G. Hallin
Secretary

BY: Clarence J. Hittler
President

The following descriptions apply to the Deed of Loup River Public Power District to Nebr. Public Power District

and to the deed of Platte Valley Public Pwr and Irr. Dist. to Nebr. Public Power District

TRA	GR	1151 DESCRIPTION	Columbus - Valley INSTRUMENT	EASEMENT DATE	
48	DOBBE COUNTY				
57	Edwin T. Murphy	SW $\frac{1}{4}$ 31-18-5E	Easement	6-4-37	6-8-37 Book M, Mis Page 471
58	Jerry J. Brichacek	N $\frac{1}{2}$ NW $\frac{1}{4}$ SE $\frac{1}{4}$ 31-18-5E	Easement	6-10-37	6-12-37 Book M, Mis Page 482
59	Marion Avery	NE $\frac{1}{4}$ SE $\frac{1}{4}$ 31-18-5E	Easement	6-10-37	6-12-37 Book M, Mis Page 484
60	Rufus R. Connerley	E $\frac{1}{2}$ SE $\frac{1}{4}$ 32-18-5E	Easement	5-10-37	6-12-37 Book M, Mis Page 483
61	Herman F. Siedel	W $\frac{1}{2}$ SE $\frac{1}{4}$ 32-18-5E	Easement	6-8-37	6-10-37 Book M, Mis Page 479
62	Rufus R. Connerley	N $\frac{1}{2}$ SW $\frac{1}{4}$ 32-18-5E	Easement	6-10-37	6-12-37 Book M, Mis Page 483
63	John L. Kraus et al	Section 33-18-5E	Condemnation	9-20-37	9-27-37 Book M, Mis Page 552
64	Lewis Berger	NW $\frac{1}{4}$ SW $\frac{1}{4}$ 34-18-5E	Easement	8-16-37	8-17-37 Book M, Mis Page 537
65	Fred E. Calkins	E $\frac{1}{2}$ SW $\frac{1}{4}$ 34-18-5E	Easement	6-16-37	6-18-37 Book M, Mis Page 496
66	Harry T. Ondracek et al	W $\frac{1}{2}$ SE $\frac{1}{4}$ 34-18-5E	Easement	6-11-37	6-14-37 Book M, Mis Page 486
67 &	Charles E. Kern	E $\frac{1}{2}$ SE $\frac{1}{4}$ 34-18-5E	Easement	6-6-37	6-8-37 Book M, Mis Page 505

<u>TRACT NO.</u>	<u>GRANTOR</u>	<u>DESCRIPTION</u>	<u>INSTRUMENT</u>	<u>EASEMENT DATE</u>	<u>RECORDED</u> 9
74	Charles E. Kern	SW $\frac{1}{4}$ 32-18-6E ✓	Easement	6-6-37	6-8-37 Book M, Mis Page 504
68	Elsie K. Frimacomb	SW $\frac{1}{4}$ 35-18-5E ✓	Easement	7-23-37	7-31-37 Book M, Mis Page 522
69	Susie S. Luckhardt	N $\frac{1}{2}$ SE $\frac{1}{4}$ 35-18-5E ✓	Easement	6-12-37	6-16-37 Book M, Mis
70	John Hurich	SW $\frac{1}{4}$ 36-18-5E ✓	Easement	6-8-37	6-14-37 Book M, Mis Page 485
71	John Cherny	N $\frac{1}{2}$ SE $\frac{1}{4}$ 36-18-5E ✓	Easement	6-8-37	6-10-37 Book M, Mis Page 478
72	Ora Purcell	SW $\frac{1}{4}$ 31-18-6E ✓	Easement	6-11-37	6-14-37 Book M, Mis Page 489
73	John Peter Gillis	SE $\frac{1}{4}$ 31-18-6E ✓	Easement	5-25-37	6-9-37 Book M, Mis Page 475
75	Floyd W. Snover	N $\frac{1}{2}$ SW $\frac{1}{4}$ 33-18-6E ✓	Easement	6-8-37	6-10-37 Book M, Mis Page 481
76	Floyd W. Snover	N $\frac{1}{2}$ SE $\frac{1}{4}$ 32-18-6E ✓	Easement	6-8-37	6-10-37 Book M, Mis Page 481
77	Margaret Bucher	SE $\frac{1}{4}$ 33-18-6E ✓	Easement	8-16-37	8-17-37 Book M, Mis Page 536
78	Anna M. Kastle	SW $\frac{1}{4}$ 34-18-6W ✓	Condemnation	10-1-37	10-7-37 Book M, Mis Page 563
79	Annie Scow	E $\frac{1}{2}$ 34-18-6E ✓	Easement	6-8-37	6-10-37 Book M, Mis Page 479
80	Joseph Sio	W $\frac{1}{2}$ 35-18-6E ✓	Easement	7-22-37	7-22-37 Book M, Mis Page 512

<u>TRACT NO.</u>	<u>GRANTOR</u>	<u>DESCRIPTION</u>	<u>INSTRUMENT</u>	<u>EASE DATE</u>	<u>BOOK</u>
81	Wilhelmine Kirchmann	E $\frac{1}{2}$ 35-18N-6E	Easement	6-7-39	7-3-39 Book N, Mis Page 105
82	Samuel R. Longacre	N $\frac{1}{2}$ SW $\frac{1}{4}$ 36-18-6E	Easement	6-7-37	6-9-37 Book M, Mis Page 474
83	Harry P. Jorgensen	NW $\frac{1}{4}$ SE $\frac{1}{4}$ 36-18-6E	Easement	6-11-37	6-14-37 Book M, Mis Page 487
84 &	Patrick J. Colgan	NE $\frac{1}{4}$ SE $\frac{1}{4}$ & 36-18-6E	Easement	6-14-37	6-16-37 Book M, Mis Page 493
85	Patrick J. Colgan	W $\frac{1}{2}$ SW $\frac{1}{4}$ 31-18-7E	Easement	6-14-37	6-16-37 Book M, Mis Page 492
86	Abram O'Connor	E $\frac{1}{2}$ SW $\frac{1}{4}$ 31-18-7E	Easement	6-12-37	6-14-37 Book M, Mis Page 490
87	Joseph Sio	SE $\frac{1}{4}$ 31-18-7E	Easement	7-22-37	7-22-37 Book M, Mis Page 513
88	Stephen S. Van Horn	SW $\frac{1}{4}$ 32-18-7E	Easement	7-25-37	7-31-37 Book M, Mis Page 528
89	Harry J. Sidner	198 A E $\frac{1}{2}$ 32-18-7E	Condemnation	10-1-37	10-7-37 Book M, Mis Page 562
90	Prudential Ins. Co.	E $\frac{1}{2}$ 32-18-7E	Easement	8-11-37	8-23-37 Book M, Mis Page 540
91	Stephen S. Van Horn	SW $\frac{1}{4}$ 33-18-7E	Easement	7-26-37	7-31-37 Book M, Mis Page 529
92	Charles T. Warren	N $\frac{1}{2}$ NW $\frac{1}{4}$ 4-17-7E	Easement	8-19-37	8-21-37 Book M, Mis Page 530

<u>TRACT NO.</u>	<u>GRANTOR</u>	<u>DESCRIPTION</u>	<u>INSTRUMENT</u>	<u>EASEMENT DATE</u>	<u>RECORDED</u>
94	Fred G. Kolough	Pt. SE $\frac{1}{4}$ NE $\frac{1}{4}$ & Lot 1 SW $\frac{1}{4}$ NE $\frac{1}{4}$ & Lot 5 NE $\frac{1}{4}$ SE $\frac{1}{4}$ 4-17-7E ✓	Easement	6-9-37	6-14-37 Book M, Mis Page 489
95	Fred G. Kolough	Pt. SW $\frac{1}{4}$ 3-17-4E ✓	Easement	6-9-37	6-14-37 Book M, Mis Page 488
96	Henry A. Beebe et al	W $\frac{1}{2}$ NW $\frac{1}{4}$ 10-17-7E ✓	Easement	6-7-37	6-9-37 Book M, Mis Page 473
97	Fred G. Kolough	E $\frac{1}{2}$ SW $\frac{1}{4}$ 10-17-7E ✓	Easement	6-9-37	6-14-37 Book M, Mis Page 487
98	Nona T. Dodge	W $\frac{1}{2}$ NE $\frac{1}{4}$ 10-17-7E ✓	Easement	6-7-37	6-16-37 Book M, Mis Page 475
99	Edoff N. Paulsen et al	NW $\frac{1}{4}$ 11-17-7E ✓	Condemnation	10-1-37	10-9-37 Book M, Mis Page 557
100	Eunice A. V. Koehne et al	NE $\frac{1}{4}$ 11-17-7E ✓	Condemnation	9-20-37	9-24-37 Book M, Mis Page 549
101	James G. Kno311	NW $\frac{1}{4}$ 12-17-7E ✓	Easement	6-14-37	6-16-37 Book M, Mis Page 493
102	Alice K. Williams	W $\frac{1}{2}$ NE $\frac{1}{4}$ 12-17-7E ✓	Condemnation	9-20-37	9-24-37 Book M, Mis Page 555
103	Albert R. Knoell et al	E $\frac{1}{2}$ NE $\frac{1}{4}$ 12-17-7E ✓	Easement	6-7-37	6-9-37 Book M, Mis Page 476
104 & 105	Charles R. May	NW $\frac{1}{4}$ NW $\frac{1}{4}$ & 9-17-8E ✓ N $\frac{1}{2}$ 8-17-8E ✓	Condemnation	2-10-38	2-23-38 Book M, Mis Page 636

<u>PT. NO.</u>	<u>GRANTOR</u>	<u>DESCRIPTION</u>	<u>INSTRUMENT</u>	<u>DATE</u>	<u>REF.</u>
106	Henry A. Rebe	NW $\frac{1}{4}$ NE $\frac{1}{4}$ & NE $\frac{1}{4}$ NW $\frac{1}{4}$ 9-17-8E	Easement	6-7-37	6-9-38 Book M, Mis Page 473
107	Edith T. Eddy	Ep NE $\frac{1}{4}$ 9-17-8E	Condemnation	10-1-37	10-7-37 Book M, Mis Page 566
108A	Charles E. Abbott Trustee	W $\frac{1}{2}$ NW $\frac{1}{4}$ 10-17-8E	Condemnation	10-1-37	10-7-37 Book M, Mis Page 569
109A 110A	Zoa May Meenen	NE $\frac{1}{4}$ NW $\frac{1}{4}$ & Lot 8 NW $\frac{1}{4}$ NE $\frac{1}{4}$ 10-17-8E Pt lot 8 NW $\frac{1}{4}$ NE $\frac{1}{4}$ 10-17-8E	Easement "	6-24-37	6-28-37 Book M, Mis Page 501, 246
11A & 112	C.J. Malmsten	NE $\frac{1}{4}$ NE $\frac{1}{4}$ & Lot 1 of lot 8 NW $\frac{1}{4}$ NE $\frac{1}{4}$ & Lot 7 W $\frac{1}{2}$ NW $\frac{1}{4}$ 11-17-8E & 10-17-8E	Condemnation	10-1-37	10-7-37 Book M, Mis Page 567
113A	James W. Boothe	Lot 6 SW $\frac{1}{4}$ NW $\frac{1}{4}$ 11-17-8E	Condemnation	10-1-37	10-7-37 Book M, Mis Page 565
115A	Prudence W. Lundquist et al	Lot 10-12-SE $\frac{1}{4}$ NW $\frac{1}{4}$ & Lot 12 NE $\frac{1}{4}$ SW $\frac{1}{4}$ 11-17-8E	Condemnation	9-20-37	9-24-37 Book M, Mis Page 551
116A	Equitable Bldg. & Loan Assn.	NE $\frac{1}{4}$ SW $\frac{1}{4}$ 11-17-8E	Easement	7-26-37	7-31-37 Book M, Mis Page 529
117	Benjamin Reynolds	SE $\frac{1}{4}$ 11-17-8E	Condemnation	9-20-37	9-24-37 Book M, Mis Page 553
118	Frank M. Sink	Lot 1, 2, 3, 4, 5, 6 N $\frac{1}{2}$ SW $\frac{1}{4}$ 12-17-8E	Easement	7-26-37	7-31-37 Book M, Mis Page 531

<u>TRACT NO.</u>	<u>GRANTOR</u>	<u>DESCRIPTION</u>	<u>INSTRUMENT</u>	<u>EASEMENT DATE</u>	<u>RECORDED</u> 13
119	William Zimmerman	Lot 7 & 8 N $\frac{1}{2}$ SW $\frac{1}{4}$ & Pt. NW $\frac{1}{4}$ SE $\frac{1}{4}$ 12-17-8E ✓	Easement	7-26-37	7-31-37 Book M, Mis Page 530
120	Laura N. Lyman	NW $\frac{1}{4}$ SE $\frac{1}{4}$ 12-17-8E ✓	Easement	7-27-37	7-31-37 Book M, Mis Page 527
121	Ira W. William	E $\frac{1}{2}$ 12-17-8E ✓	Easement	7-29-37	7-31-37 Book M, Mis Page 519
122	Ira M. William	S $\frac{1}{2}$ 7-17-9E ✓	Easement	7-29-37	7-31-37 Book M, Mis Page 522
123 I	Ira M. William	W $\frac{1}{2}$ SW $\frac{1}{4}$ 8-17-9E ✓	Easement	7-29-37	7-31-37 Book M, Mis Page 520
124	Emilie Snyder	E $\frac{1}{2}$ SW $\frac{1}{4}$ 8-17-9E ✓	Easement	7-26-37	7-31-37 Book M, Mis Page 525
125	William Lux	N $\frac{1}{2}$ N $\frac{1}{2}$ SE $\frac{1}{4}$ 8-18-9E ✓ 17	Easement	7-29-37	7-31-37 Book M, Mis Page 523
126	Lena Schoettger	N $\frac{1}{2}$ SW $\frac{1}{4}$ & W $\frac{1}{2}$ SE $\frac{1}{4}$ SW $\frac{1}{4}$ & SE $\frac{1}{4}$ SE $\frac{1}{4}$ SW $\frac{1}{4}$ & W $\frac{1}{2}$ NE $\frac{1}{4}$ SE $\frac{1}{4}$ SW $\frac{1}{4}$ 9-17-9E ✓	Easement	8-16-37	8-17-37 Book M, Mis Page 535
128	Emilie Snyder	NE $\frac{1}{4}$ 16-17-9E ✓	Easement	7-26-37	7-31-37 Book M, Mis Page 525
129	Nona T. Dodge	SE $\frac{1}{4}$ 16-17-9E ✓	Easement	7-26-37	7-31-37 Book M, Mis Page 531
130	Anna Loges	SW $\frac{1}{4}$ 15-17-9E ✓	Easement	7-27-37	7-31-37 Book M, Mis Page 526

<u>TRACT NO.</u>	<u>GRANTOR</u>	<u>DESCRIPTION</u>	<u>INSTRUMENT</u>	<u>EASEMENT DATE</u>	<u>REFERENCE</u>
131	George E. Haney	NW $\frac{1}{4}$ & W $\frac{1}{2}$ NE $\frac{1}{4}$ 22-17-9E . .	Easement	7-27-37	7-31-37 Book M, Mis Page 527
132	Edward McNahon	NW $\frac{1}{4}$ SE $\frac{1}{4}$ 22-17-9E . .	Easement	7-26-37	7-31-37 Book M, Mis Page 523
133	Harry C. Gaines	E $\frac{1}{2}$ SE $\frac{1}{4}$ 22-17-9E . .	Condemnation	11-17-37	11-17-37 Book M, Mis Page 587
136	Joshua Brainard et al	N $\frac{1}{2}$ SE $\frac{1}{4}$ 26-17-9E . .	Easement	7-26-37	7-31-37 Book M, Mis Page 524
137	Ira M. Williams	SW $\frac{1}{4}$ NW $\frac{1}{4}$ & W $\frac{1}{2}$ SW $\frac{1}{4}$. 36-17-9E	Easement	7-29-37	7-31-37 Book M, Mis Page 518
138	Ira M. Williams	E $\frac{1}{2}$ NE $\frac{1}{4}$ 35-17-9E . .	Easement	7-29-37	7-31-37 Book M, Mis Page 521
139	Ira M. Williams	S $\frac{1}{2}$ SE $\frac{1}{4}$ 26-17-9E . .	Easement	7-29-37	7-31-37 Book M, Mis Page 520
140	Nellie Sweet	E $\frac{1}{2}$ SW $\frac{1}{4}$ 36-17-9E . .	Easement	8-17-37	8-21-37 Book M, Mis Page 539

TL. 1166

<u>DODGE COUNTY</u>					
149	George Young et al	NE $\frac{1}{2}$ 2-20N-8E	Condemnation		
150	Jesse Golder	N $\frac{1}{2}$ SE $\frac{1}{2}$ 2-20N-8E	Condemnation		
151	Helene Luedke	SW $\frac{1}{2}$ SE $\frac{1}{2}$ 2-20N-8E & NW $\frac{1}{2}$ NE $\frac{1}{2}$ 11-20N-8E	Condemnation		
152	Helene Luedke	NW $\frac{1}{2}$ NE $\frac{1}{2}$ 11-20N-8E	Condemnation		
153	William H. Heyne	SW $\frac{1}{2}$ NE $\frac{1}{2}$ 11-20N-8E	Condemnation		
154	Margaret Uehling	NW $\frac{1}{2}$ SE $\frac{1}{2}$ 11-20N-8 E	Easement	1-23-47	5-2-47 Book O, Mis Page 655
155	Owen Mitchell	SE $\frac{1}{2}$ SW $\frac{1}{2}$ & W $\frac{1}{2}$ SW $\frac{1}{2}$ SE $\frac{1}{2}$ 11-20N-8E	Condemnation		
156	Zola Uehling et al	NW $\frac{1}{2}$ NE $\frac{1}{2}$ 14-20N-8E	Easement	1-23-47	5-2-47 Book O, Mis Page 640
157	Minnie & George Egbers	S $\frac{1}{2}$ NE $\frac{1}{2}$ 14-20N-8E	Easement	2-13-47	5-2-47 Book O, Mis Page 641
158	Christine Ericksen	W $\frac{1}{2}$ SE $\frac{1}{2}$ 14-20N-8E	Easement	1-27-47	5-2-47 Book O, Mis Page 642
159	Maude Anderson	W $\frac{1}{2}$ NE $\frac{1}{2}$ & NW $\frac{1}{2}$ SE $\frac{1}{2}$ 23-20N-8E	Easement	1-24-47	5-2-47 Book O, Mis Page 651
160	Charles Lingren	SW $\frac{1}{2}$ SE $\frac{1}{2}$ 23-20N-8E	Condemnation		
161	Swan Strand	NE $\frac{1}{2}$ 26-20N-8E	Easement	1-28-47	5-2-47 Book O, Mis Page 652

<u>TRACT NO.</u>	<u>GRANTOR</u>	<u>DESCRIPTION</u>	<u>INSTRUMENT</u>	<u>EASEMENT DATE</u>	<u>REF.</u>
162	Harvey O. Larson	N $\frac{1}{2}$ SE $\frac{1}{4}$ 26-20N-8E ✓	Easement	2-17-47	5-2-47 Book O, Mis Page 654
163	Herman & Else Wobken	SE $\frac{1}{4}$ 26-20N-8E ✓	Easement	3-12-68	3-20-68 Book 3, Mis Page 447
	Herman & Else Wobken	S $\frac{1}{2}$ SE $\frac{1}{4}$ 26-20N-8E	Easement	1-28-47	5-2-47 Book O, Mis Page 653
164	Edith Sampson	NE $\frac{1}{4}$ 35-20N-8E ✓	Easement	3-12-68	3-20-68 Book 3, Mis Page 446
	Edith Sampson	Pt. NW $\frac{1}{4}$ NE $\frac{1}{4}$ 35-20N-8E ✓	Easement	1-29-47	5-2-47 Book O, Mis Page 656
165	Roy & Delphine Wagner	SW $\frac{1}{4}$ NE $\frac{1}{4}$ 35-20N-8E ✓	Easement	2-11-47	5-2-47 Book O, Mis Page 657
166	Clinton Wagener	NE $\frac{1}{4}$ SE $\frac{1}{4}$ 35-20N-8E ✓	Condemnation		
167	Eliza Kriebel by Art Kriebel agent	SW $\frac{1}{4}$ SE $\frac{1}{4}$ 35-20N-8E ✓	Condemnation		
168	Art Kriebel	W $\frac{1}{2}$ NE $\frac{1}{4}$ 2-19N-8E ✓	Condemnation		
169	Fred H. Wolf	N $\frac{1}{2}$ SE $\frac{1}{4}$ 2-19N-8E ✓	Condemnation		
170	Harold Ekninger	S $\frac{1}{2}$ SE $\frac{1}{4}$ 2-19N-8E ✓	Condemnation		
171	Albert Weigle	N $\frac{1}{2}$ NE $\frac{1}{4}$ 11-19N-8E ✓	Condemnation		
172	William & Mary Stockfleth	S $\frac{1}{2}$ NE $\frac{1}{4}$ 11-19N-8E ✓	Easement	2-7-47	5-2-47 Book O, Mis Page 658
173	Carl & Mary Wagner	W $\frac{1}{2}$ SE $\frac{1}{4}$ 11-19N-8E ✓	Easement	4-27-49	4-27-49 Book P, Mis Page 403
174	Harlan & Darleen Moll	NW $\frac{1}{4}$ NE $\frac{1}{4}$ E of Creek 14-19N-8E ✓	Easement	3-25-47	5-2-47 Book O, Mis Page 659

<u>TRACT NO.</u>	<u>GRANTOR</u>	<u>DESCRIPTION</u>	<u>INSTRUMENT</u>	<u>EASEMENT DATE</u>	<u>RECORDED</u>
175	William & Clara Wittman	NW $\frac{1}{4}$ NE $\frac{1}{4}$ & SW $\frac{1}{4}$ NE $\frac{1}{4}$ ✓ 14-19N-8E	Condemnation		17
176	Otis & Leona Bartling et al	N $\frac{1}{2}$ SE $\frac{1}{4}$ & SW $\frac{1}{4}$ SE $\frac{1}{4}$ ✓ 14-19N-8E	Easement	6-10-48	7-7-48 Book P, Mis Page 229
176-A	Louie & Ethel Bode	W $\frac{1}{2}$ SE $\frac{1}{4}$ 14-19N-8E ✓	Easement	2-6-47	5-2-47 Book O, Mis Page 660
176-A	John & Arthur Krohn	E $\frac{1}{2}$ NW $\frac{1}{4}$ & NE $\frac{1}{4}$ SW $\frac{1}{4}$ ✓ 23-19N-8E	Condemnation		
176-B	R.E. & Ida Bott	N $\frac{1}{2}$ SE $\frac{1}{4}$ SW $\frac{1}{4}$ ✓ 14-19N-8E	Easement	6-10-48	7-7-48 Book P, Mis Page 230
176-C	John & Elsie Waterman	S $\frac{1}{2}$ SE $\frac{1}{4}$ SW $\frac{1}{4}$ ✓ 14-19N-8E	Easement	7-20-48	7-29-48 Book P, Mis Page 243
176-D	Harry & Nona Marks	N $\frac{1}{2}$ NE $\frac{1}{4}$ NW $\frac{1}{4}$ 23-19N-8E ✓	Easement	6-10-48	7-7-48 Book P, Mis Page 232
177	Lawrence Shepard	SW $\frac{1}{4}$ SW $\frac{1}{4}$ 23-19N-8E ✓	Condemnation		
177-A	Lawrence Shepard	NW $\frac{1}{4}$ & N $\frac{1}{2}$ SW $\frac{1}{4}$ 26-19N-8E ✓	Condemnation		
178	Rollin Kreader	S $\frac{1}{2}$ SW $\frac{1}{4}$ 26-19N-8E ✓	Easement	5-29-48	7-29-48 Book P, Mis Page 150
179	Helen Liston	E $\frac{1}{2}$ NE $\frac{1}{4}$ NW $\frac{1}{4}$ 25-19N-8E ✓	Condemnation		
180	Pearl M. Baschutt et al	SE $\frac{1}{4}$ NW $\frac{1}{4}$ 35-19N-8E ✓	Easement	2-27-47	5-2-47 Book O, Mis Page 662
181	August Hoegemeyer	SW $\frac{1}{4}$ 35-19N-8E ✓	Condemnation		
182	Laura Rine est - Farmers National Co. Agents	NW $\frac{1}{4}$ 2-18N-8E ✓	Condemnation		

<u>TRACT NO.</u>	<u>GRANTOR</u>	<u>DESCRIPTION</u>	<u>INSTRUMENT</u>	<u>DATE</u>	
182-A	Laura Rine est. Farmers National Co. Agent	SW $\frac{1}{4}$ 2-18N-8E & NW $\frac{1}{4}$ & NE $\frac{1}{4}$ 11-18N-8E	Condemnation		
183	Lucille & J.H. Thorndike	S $\frac{1}{2}$ SW $\frac{1}{4}$ 11-18N-8E	Easement	2-20-47	5-2-47 Book O, Mis Page 663
183-A	Nels & Nellie Nelson	NE $\frac{1}{4}$ NW $\frac{1}{4}$ 14-18N-8E	Easement	2-6-47	5-2-47 Book O, Mis Page 664
184	N. Chris Nelsen	SE $\frac{1}{4}$ NW $\frac{1}{4}$ & SW $\frac{1}{4}$ 14-18N-8E	Condemnation		
184-A	N. Chris Nelsen	NW $\frac{1}{4}$ 23-18N-8E	Condemnation		
185	Edward Johnson	E $\frac{1}{2}$ SW $\frac{1}{4}$ 23-18N-8E	Condemnation		
185	Edward Johnson	NE $\frac{1}{4}$ NW $\frac{1}{4}$ 26-18N-8E	Condemnation		
187	Lucy Schauer	SE $\frac{1}{4}$ NW $\frac{1}{4}$ 25-18N-8E	Condemnation		
188	C. B. Nicodemus	NE $\frac{1}{4}$ SW $\frac{1}{4}$ E1/8 SE $\frac{1}{4}$ SW $\frac{1}{4}$ 26-18N-8E	Condemnation		
189	County of Dodge	NE $\frac{1}{4}$ NW $\frac{1}{4}$ 35-18N-8E	Easement	11-4-47	1-30-48 Book P, Mis Page 147
190	Laura Rine est Farmers National Co. Agent	SE $\frac{1}{4}$ NW $\frac{1}{4}$ 35-18N-8E	Condemnation		
191	Emma Evans	N $\frac{1}{2}$ N $\frac{1}{2}$ NE $\frac{1}{4}$ SW $\frac{1}{4}$ 35-18N-8E	Easement	2-13-47	5-2-47 Book O, Mis Page 665
192	Andrew & Marie Anderson	S $\frac{1}{2}$ N $\frac{1}{2}$ NE $\frac{1}{4}$ SW $\frac{1}{4}$ & N $\frac{1}{2}$ S $\frac{1}{2}$ NE $\frac{1}{4}$ SW $\frac{1}{4}$ 35-18N-8E	Easement	2-6-47	5-2-47 Book O, Mis Page 666
193	Swan Anderson	S $\frac{1}{2}$ S $\frac{1}{2}$ NE $\frac{1}{4}$ SW $\frac{1}{4}$	Condemnation		