




MISCNF 2004062987



MAY 17 2004 12:11 P 16

mis  
16/10  
FEE no fee FB 01-60000  
BKP GO COM  
DEL SPAN PV

Received - RICHARD TAKECHI  
Register of Deeds, Douglas County, NE  
5/17/2004 12:11:39.15



2004062987

15-16-9 ✓  
23-16-9 ✓  
22-16-9 ✓  
14-16-9 ✓  
24-16-9 ✓  
25-16-10 ✓  
30-16-10 ✓  
31-16-10 ✓  
32-16-10 ✓  
33-16-9 ✓  
36-16-10 ✓  
6-15-10 ✓  
5-15-10 ✓  
3-15-10 ✓

RELINQUISHMENT INSTRUMENT (Page 1 of 15)

Project No: F-275-7(156)

New County Roads

KNOW ALL MEN BY THESE PRESENTS:

That the State of Nebraska, Department of Roads, pursuant to the provisions of Statute No's. 39-1313 and 39-1314 of the Revised Statutes of Nebraska, (1988) does hereby relinquish, subject to the reservation and conditions hereinafter set forth to the Douglas County, the following described Right of Way situated in Douglas County, Nebraska, to-wit:

A TRACT OF LAND LOCATED IN THE SOUTHEAST QUARTER OF SECTION 15, TOWNSHIP 16 NORTH, RANGE 9 EAST OF THE SIXTH PRINCIPAL MERIDIAN, DOUGLAS COUNTY, NEBRASKA, DESCRIBED AS FOLLOWS: *15-16-9 ✓*

BEGINNING AT THE SOUTHEAST CORNER OF SAID QUARTER SECTION; THENCE NORTHERLY A DISTANCE OF 481.30 FEET ALONG THE EAST LINE OF SAID QUARTER SECTION; THENCE NORTHWESTERLY DEFLECTING 060 DEGREES, 40 MINUTES, 12 SECONDS LEFT, A DISTANCE OF 160.86 FEET; THENCE SOUTHERLY DEFLECTING 123 DEGREES, 42 MINUTES, 26 SECONDS LEFT, A DISTANCE OF 473.00 FEET; THENCE WESTERLY DEFLECTING 088 DEGREES, 42 MINUTES, 45 SECONDS RIGHT, A DISTANCE OF 323.19 FEET; THENCE WESTERLY DEFLECTING 005 DEGREES, 49 MINUTES, 33 SECONDS RIGHT, A DISTANCE OF 295.28 FEET; THENCE SOUTHERLY DEFLECTING 090 DEGREES, 00 MINUTES, 00 SECONDS LEFT, A DISTANCE OF 55.22 FEET TO A POINT ON THE SOUTH LINE OF SAID QUARTER SECTION; THENCE EASTERLY DEFLECTING 089 DEGREES, 59 MINUTES, 15 SECONDS LEFT, A DISTANCE OF 721.19 FEET ALONG SAID LINE TO THE POINT OF BEGINNING CONTAINING 2.31 ACRES, MORE OR LESS. *15-16-9 90 ✓*

AND ALSO; A TRACT OF LAND LOCATED IN THE SOUTHEAST QUARTER OF SECTION 15, TOWNSHIP 16 NORTH, RANGE 9 EAST OF THE SIXTH PRINCIPAL MERIDIAN, DOUGLAS COUNTY, NEBRASKA, DESCRIBED AS FOLLOWS:

REFERRING TO THE SOUTHEAST CORNER OF SAID QUARTER SECTION; THENCE NORTHERLY A DISTANCE OF 744.72 FEET ALONG THE EAST LINE OF SAID QUARTER SECTION TO THE POINT OF BEGINNING; THENCE NORTHERLY DEFLECTING 000 DEGREES, 00 MINUTES, 00 SECONDS A DISTANCE OF 852.32 FEET ALONG SAID LINE; THENCE WESTERLY DEFLECTING 089 DEGREES, 51 MINUTES, 29 SECONDS LEFT, A DISTANCE OF 34.84 FEET; THENCE SOUTHERLY DEFLECTING 085 DEGREES, 23 MINUTES, 22 SECONDS LEFT, A DISTANCE OF 204.07 FEET; THENCE WESTERLY DEFLECTING 085 DEGREES, 23 MINUTES, 22 SECONDS RIGHT, A DISTANCE OF 10.66 FEET; THENCE SOUTHERLY DEFLECTING 083 DEGREES, 20 MINUTES, 05 SECONDS LEFT, A DISTANCE OF 581.56 FEET; THENCE SOUTHEASTERLY DEFLECTING 068 DEGREES, 12 MINUTES, 31 SECONDS LEFT, A DISTANCE OF 149.59 FEET TO THE POINT OF BEGINNING CONTAINING 1.59 ACRES, MORE OR LESS.

AND ALSO; A TRACT OF LAND LOCATED IN THE NORTHWEST QUARTER OF SECTION 23, TOWNSHIP 16 NORTH, RANGE 9 EAST OF THE SIXTH PRINCIPAL MERIDIAN, DOUGLAS COUNTY, NEBRASKA, DESCRIBED AS FOLLOWS:

NW  
SW  
SE  
NE  
NW 23-16-9 ✓  
X

RELINQUISHMENT INSTRUMENT (Page 2 of 15)

Project No: F-275-7(156)

New County Roads

BEGINNING AT THE NORTHWEST CORNER OF SAID QUARTER SECTION; THENCE EASTERLY A DISTANCE OF 875.20 FEET ALONG THE NORTH LINE OF SAID QUARTER SECTION; THENCE SOUTHEASTERLY DEFLECTING 028 DEGREES, 30 MINUTES, 00 SECONDS RIGHT, A DISTANCE OF 1998.39 FEET TO A POINT ON THE EAST LINE OF SAID QUARTER SECTION; THENCE SOUTHERLY DEFLECTING 063 DEGREES, 08 MINUTES, 01 SECONDS RIGHT, A DISTANCE OF 312.41 FEET ALONG SAID LINE; THENCE SOUTHWESTERLY DEFLECTING 058 DEGREES, 22 MINUTES, 30 SECONDS RIGHT, A DISTANCE OF 95.80 FEET; THENCE NORTHERLY ON A 931.76 FOOT RADIUS CURVE TO THE LEFT, DEFLECTION TO THE INITIAL TANGENT BEING 104 DEGREES, 54 MINUTES, 46 SECONDS RIGHT, A DISTANCE OF 758.27 FEET, SUBTENDING A CENTRAL ANGLE OF 046 DEGREES, 37 MINUTES 38 SECONDS; THENCE NORTHWESTERLY DEFLECTING 000 DEGREES, 00 MINUTES, 00 SECONDS A DISTANCE OF 145.01 FEET; THENCE NORTHWESTERLY DEFLECTING 001 DEGREES, 08 MINUTES, 45 SECONDS RIGHT, A DISTANCE OF 164.07 FEET; THENCE NORTHWESTERLY DEFLECTING 001 DEGREES, 08 MINUTES, 45 SECONDS LEFT, A DISTANCE OF 898.95 FEET; THENCE NORTHWESTERLY ON A 935.04 FOOT RADIUS CURVE TO THE LEFT, DEFLECTION TO THE INITIAL TANGENT BEING 000 DEGREES, 00 MINUTES, 00 SECONDS A DISTANCE OF 463.31 FEET, SUBTENDING A CENTRAL ANGLE OF 028 DEGREES, 23 MINUTES 24 SECONDS; THENCE WESTERLY DEFLECTING 000 DEGREES, 00 MINUTES, 00 SECONDS A DISTANCE OF 150.98 FEET; THENCE WESTERLY DEFLECTING 007 DEGREES, 15 MINUTES, 56 SECONDS LEFT, A DISTANCE OF 340.29 FEET; THENCE SOUTHERLY DEFLECTING 080 DEGREES, 11 MINUTES, 15 SECONDS LEFT, A DISTANCE OF 574.74 FEET; THENCE WESTERLY DEFLECTING 087 DEGREES, 22 MINUTES, 57 SECONDS RIGHT, A DISTANCE OF 61.58 FEET TO A POINT ON THE WEST LINE OF SAID QUARTER SECTION; THENCE NORTHERLY DEFLECTING 090 DEGREES, 09 MINUTES, 59 SECONDS RIGHT, A DISTANCE OF 666.73 FEET ALONG SAID LINE TO THE POINT OF BEGINNING CONTAINING 7.00 ACRES, MORE OR LESS.

AND ALSO; A TRACT OF LAND LOCATED IN THE NORTHWEST QUARTER OF SECTION 23, TOWNSHIP 16 NORTH, RANGE 9 EAST OF THE SIXTH PRINCIPAL MERIDIAN, DOUGLAS COUNTY, NEBRASKA, DESCRIBED AS FOLLOWS:

NW  
NE NW 23-16-9 ✓

REFERRING TO THE NORTHWEST CORNER OF SAID QUARTER SECTION; THENCE EASTERLY A DISTANCE OF 1391.08 FEET ALONG THE NORTH LINE OF SAID QUARTER SECTION TO THE POINT OF BEGINNING; THENCE EASTERLY DEFLECTING 000 DEGREES, 00 MINUTES, 00 SECONDS A DISTANCE OF 533.48 FEET; THENCE SOUTHERLY DEFLECTING 100 DEGREES, 02 MINUTES, 52 SECONDS RIGHT, A DISTANCE OF 54.04 FEET; THENCE WESTERLY DEFLECTING 075 DEGREES, 16 MINUTES, 19 SECONDS RIGHT, A DISTANCE OF 372.18 FEET; THENCE NORTHWESTERLY DEFLECTING 033 DEGREES, 18 MINUTES, 32 SECONDS RIGHT, A DISTANCE OF 174.44 FEET TO THE POINT OF BEGINNING CONTAINING 0.74 ACRES, MORE OR LESS.

NW  
SW  
SE  
NE NW 23-16-9 ✓

AND ALSO; A TRACT OF LAND LOCATED IN THE NORTHWEST QUARTER OF SECTION 23 TOWNSHIP 16 NORTH, RANGE 9 EAST OF THE SIXTH PRINCIPAL MERIDIAN, DOUGLAS COUNTY, NEBRASKA, THAT SCHOOL DISTRICT 23, DOUGLAS COUNTY DEEDED TO THE STATE OF NEBRASKA, DEPARTMENT OF ROADS AS DESCRIBED IN BOOK 2090 OF DEEDS ON PAGE 369 IN THE DOUGLAS COUNTY REGISTER OF DEEDS.

AND ALSO; A TRACT OF LAND LOCATED IN THE NORTHEAST QUARTER OF SECTION 23, TOWNSHIP 16 NORTH, RANGE 9 EAST OF THE SIXTH PRINCIPAL MERIDIAN, DOUGLAS COUNTY, NEBRASKA, DESCRIBED AS FOLLOWS:

NW  
NE NE 23-16-9 ✓

REFERRING TO THE NORTHWEST CORNER OF SAID QUARTER SECTION; THENCE SOUTHEASTERLY A DISTANCE OF 1322.93 FEET ALONG THE WEST LINE OF SAID QUARTER SECTION TO THE POINT OF BEGINNING; THENCE SOUTHEASTERLY DEFLECTING 000 DEGREES, 00 MINUTES, 00 SECONDS A DISTANCE OF 506.00 FEET; THENCE NORTHEASTERLY DEFLECTING 089 DEGREES, 52 MINUTES, 06 SECONDS LEFT, A DISTANCE OF 37.04 FEET; THENCE NORTHWESTERLY DEFLECTING 090 DEGREES, 00 MINUTES, 00 SECONDS LEFT, A DISTANCE OF 262.47 FEET; THENCE NORTHWESTERLY ON A 1033.46 FOOT RADIUS CURVE TO THE LEFT, DEFLECTION TO THE INITIAL TANGENT BEING 000 DEGREES, 00 MINUTES, 00 SECONDS A DISTANCE OF 245.86 FEET, SUBTENDING A CENTRAL ANGLE OF 013 DEGREES, 37 MINUTES 50 SECONDS; THENCE SOUTHWESTERLY DEFLECTING 076 DEGREES, 29 MINUTES, 18 SECONDS LEFT, A DISTANCE OF 9.10 FEET TO THE POINT OF BEGINNING CONTAINING 0.38 ACRES, MORE OR LESS.

✓

RELINQUISHMENT INSTRUMENT (Page 3 of 15)

Project No: F-275-7(156)

New County Roads

*NE NE 22-16-9 ✓*

AND ALSO; A TRACT OF LAND LOCATED IN THE NORTHEAST QUARTER OF SECTION 22 TOWNSHIP 16 NORTH, RANGE 9 EAST OF THE SIXTH PRINCIPAL MERIDIAN, DOUGLAS COUNTY, NEBRASKA, THAT STATE OF NEBRASKA, DEPARTMENT OF ROADS CONDEMNED GLASS AND O'DAY STABLES INC. DESCRIBED IN BOOK 1252 OF MISC. ON PAGE 043 IN THE DOUGLAS COUNTY REGISTER OF DEEDS.

*NE NE 22-16-9 ✓*

AND ALSO; A TRACT OF LAND LOCATED IN THE NORTHEAST QUARTER OF SECTION 22 TOWNSHIP 16 NORTH, RANGE 9 EAST OF THE SIXTH PRINCIPAL MERIDIAN, DOUGLAS COUNTY, NEBRASKA, THAT STATE OF NEBRASKA, DEPARTMENT OF ROADS CONDEMNED BARNEY G. INC. DESCRIBED IN BOOK 1255 OF MISC. ON PAGE 001 IN THE DOUGLAS COUNTY REGISTER OF DEEDS.

AND ALSO; A TRACT OF LAND LOCATED IN THE SOUTHWEST QUARTER OF SECTION 14, TOWNSHIP 16 NORTH, RANGE 9 EAST OF THE SIXTH PRINCIPAL MERIDIAN, DOUGLAS COUNTY, NEBRASKA, DESCRIBED AS FOLLOWS:

*SW SW 14-16-9 ✓*

BEGINNING AT THE SOUTHWEST CORNER OF SAID QUARTER SECTION; THENCE EASTERLY A DISTANCE OF 875.19 FEET ALONG THE SOUTH LINE OF SAID QUARTER SECTION; THENCE NORTHWESTERLY DEFLECTING 150 DEGREES, 12 MINUTES, 29 SECONDS LEFT, A DISTANCE OF 291.08 FEET; THENCE SOUTHWESTERLY DEFLECTING 091 DEGREES, 47 MINUTES, 22 SECONDS LEFT, A DISTANCE OF 101.90 FEET; THENCE WESTERLY DEFLECTING 068 DEGREES, 11 MINUTES, 44 SECONDS RIGHT, A DISTANCE OF 458.69 FEET; THENCE NORTHERLY DEFLECTING 088 DEGREES, 55 MINUTES, 52 SECONDS RIGHT, A DISTANCE OF 297.06 FEET; THENCE NORTHWESTERLY DEFLECTING 066 DEGREES, 03 MINUTES, 21 SECONDS LEFT, A DISTANCE OF 167.22 FEET TO A POINT ON THE WEST LINE OF SAID QUARTER SECTION; THENCE SOUTHERLY DEFLECTING 119 DEGREES, 10 MINUTES, 35 SECONDS LEFT, A DISTANCE OF 481.30 FEET ALONG SAID LINE TO THE POINT OF BEGINNING CONTAINING 2.68 ACRES, MORE OR LESS.

AND ALSO; A TRACT OF LAND LOCATED IN THE SOUTHWEST QUARTER OF SECTION 14, TOWNSHIP 16 NORTH, RANGE 9 EAST OF THE SIXTH PRINCIPAL MERIDIAN, DOUGLAS COUNTY, NEBRASKA, DESCRIBED AS FOLLOWS:

*SW 14-16-9 ✓*

REFERRING TO THE SOUTHWEST CORNER OF SAID QUARTER SECTION; THENCE NORTHERLY A DISTANCE OF 744.72 FEET ALONG THE WEST LINE OF SAID QUARTER SECTION TO THE POINT OF BEGINNING; THENCE NORTHERLY DEFLECTING 000 DEGREES, 00 MINUTES, 00 SECONDS A DISTANCE OF 852.32 FEET ALONG SAID LINE; THENCE EASTERLY DEFLECTING 090 DEGREES, 08 MINUTES, 31 SECONDS RIGHT, A DISTANCE OF 63.58 FEET; THENCE SOUTHEASTERLY DEFLECTING 056 DEGREES, 01 MINUTES, 24 SECONDS RIGHT, A DISTANCE OF 181.99 FEET; THENCE SOUTHERLY DEFLECTING 020 DEGREES, 27 MINUTES, 38 SECONDS RIGHT, A DISTANCE OF 126.44 FEET; THENCE SOUTHERLY DEFLECTING 001 DEGREES, 40 MINUTES, 29 SECONDS RIGHT, A DISTANCE OF 239.76 FEET; THENCE SOUTHERLY DEFLECTING 004 DEGREES, 52 MINUTES, 51 SECONDS LEFT, A DISTANCE OF 182.78 FEET; THENCE SOUTHEASTERLY DEFLECTING 011 DEGREES, 23 MINUTES, 19 SECONDS LEFT, A DISTANCE OF 196.55 FEET; THENCE SOUTHEASTERLY DEFLECTING 012 DEGREES, 37 MINUTES, 05 SECONDS LEFT, A DISTANCE OF 175.49 FEET; THENCE SOUTHEASTERLY DEFLECTING 015 DEGREES, 05 MINUTES, 46 SECONDS LEFT, A DISTANCE OF 164.86 FEET; THENCE SOUTHEASTERLY DEFLECTING 005 DEGREES, 13 MINUTES, 37 SECONDS LEFT, A DISTANCE OF 777.39 FEET; THENCE EASTERLY DEFLECTING 010 DEGREES, 22 MINUTES, 43 SECONDS LEFT, A DISTANCE OF 210.01 FEET; THENCE EASTERLY DEFLECTING 015 DEGREES, 39 MINUTES, 54 SECONDS LEFT, A DISTANCE OF 418.24 FEET; THENCE SOUTHERLY DEFLECTING 097 DEGREES, 07 MINUTES, 30 SECONDS RIGHT, A DISTANCE OF 49.74 FEET TO A POINT ON THE SOUTH LINE OF SAID QUARTER SECTION; THENCE WESTERLY DEFLECTING 079 DEGREES, 56 MINUTES, 06 SECONDS RIGHT, A DISTANCE OF 533.72 FEET; THENCE WESTERLY DEFLECTING 021 DEGREES, 24 MINUTES, 13 SECONDS RIGHT, A DISTANCE OF 79.66 FEET; THENCE NORTHWESTERLY DEFLECTING 007 DEGREES, 05 MINUTES, 48 SECONDS RIGHT, A DISTANCE OF 1499.80 FEET TO THE POINT OF BEGINNING CONTAINING 9.01 ACRES, MORE OR LESS.

AND ALSO; A TRACT OF LAND LOCATED IN THE NORTHWEST QUARTER OF SECTION 24, TOWNSHIP 16 NORTH, RANGE 9 EAST OF THE SIXTH PRINCIPAL MERIDIAN, DOUGLAS COUNTY, NEBRASKA, DESCRIBED AS FOLLOWS:

X

RELINQUISHMENT INSTRUMENT (Page 4 of 15)

Project No: F-275-7(156)

New County Roads

*SW SW 24-16-9 ✓*

REFERRING TO THE SOUTHWEST CORNER OF SAID QUARTER SECTION; THENCE NORTHERLY A DISTANCE OF 435.76 FEET ALONG THE WEST LINE OF SAID QUARTER SECTION TO THE POINT OF BEGINNING; THENCE NORTHERLY DEFLECTING 000 DEGREES, 00 MINUTES, 00 SECONDS A DISTANCE OF 387.34 FEET ALONG SAID LINE; THENCE SOUTHERLY DEFLECTING 167 DEGREES, 12 MINUTES, 58 SECONDS RIGHT, A DISTANCE OF 357.97 FEET; THENCE SOUTHEASTERLY DEFLECTING 043 DEGREES, 26 MINUTES, 17 SECONDS LEFT, A DISTANCE OF 852.66 FEET TO A POINT ON THE SOUTH LINE OF SAID QUARTER SECTION; THENCE WESTERLY DEFLECTING 146 DEGREES, 13 MINUTES, 34 SECONDS RIGHT, A DISTANCE OF 153.16 FEET ALONG SAID LINE; THENCE NORTHWESTERLY DEFLECTING 034 DEGREES, 28 MINUTES, 02 SECONDS RIGHT, A DISTANCE OF 769.98 FEET TO THE POINT OF BEGINNING CONTAINING 1.86 ACRES, MORE OR LESS.

*NW SW SE 24-16-9 ✓*

AND ALSO; A TRACT OF LAND LOCATED IN THE SOUTHWEST QUARTER OF SECTION 24, TOWNSHIP 16 NORTH, RANGE 9 EAST OF THE SIXTH PRINCIPAL MERIDIAN, DOUGLAS COUNTY, NEBRASKA, DESCRIBED AS FOLLOWS:

REFERRING TO THE NORTHWEST CORNER OF SAID QUARTER SECTION; THENCE EASTERLY A DISTANCE OF 634.78 FEET ALONG THE NORTH LINE OF SAID QUARTER SECTION TO THE POINT OF BEGINNING; THENCE EASTERLY DEFLECTING 000 DEGREES, 00 MINUTES, 00 SECONDS A DISTANCE OF 1012.30 FEET ALONG SAID LINE; THENCE SOUTHERLY DEFLECTING 089 DEGREES, 39 MINUTES, 41 SECONDS RIGHT, A DISTANCE OF 91.83 FEET; THENCE WESTERLY DEFLECTING 089 DEGREES, 15 MINUTES, 58 SECONDS RIGHT, A DISTANCE OF 866.66 FEET; THENCE NORTHWESTERLY DEFLECTING 037 DEGREES, 30 MINUTES, 50 SECONDS RIGHT, A DISTANCE OF 181.90 FEET TO THE POINT OF BEGINNING CONTAINING 2.17 ACRES, MORE OR LESS.

AND ALSO; A TRACT OF LAND LOCATED IN THE SOUTHEAST QUARTER OF SECTION 24, TOWNSHIP 16 NORTH, RANGE 9 EAST OF THE SIXTH PRINCIPAL MERIDIAN, DOUGLAS COUNTY, NEBRASKA, DESCRIBED AS FOLLOWS:

*SW SE 24-16-9 ✓*

BEGINNING AT THE SOUTHWEST CORNER OF SAID QUARTER SECTION; THENCE EASTERLY A DISTANCE OF 777.73 FEET ALONG THE SOUTH LINE OF SAID QUARTER SECTION; THENCE NORTHWESTERLY DEFLECTING 134 DEGREES, 14 MINUTES, 16 SECONDS LEFT, A DISTANCE OF 34.01 FEET; THENCE WESTERLY DEFLECTING 045 DEGREES, 06 MINUTES, 48 SECONDS LEFT, A DISTANCE OF 270.01 FEET; THENCE WESTERLY DEFLECTING 013 DEGREES, 32 MINUTES, 25 SECONDS RIGHT, A DISTANCE OF 93.80 FEET; THENCE WESTERLY DEFLECTING 011 DEGREES, 48 MINUTES, 31 SECONDS LEFT, A DISTANCE OF 151.94 FEET; THENCE WESTERLY DEFLECTING 017 DEGREES, 51 MINUTES, 04 SECONDS LEFT, A DISTANCE OF 95.41 FEET; THENCE WESTERLY DEFLECTING 016 DEGREES, 08 MINUTES, 09 SECONDS RIGHT, A DISTANCE OF 149.15 FEET TO A POINT ON THE WEST LINE OF SAID QUARTER SECTION; THENCE SOUTHERLY DEFLECTING 090 DEGREES, 22 MINUTES, 08 SECONDS LEFT, A DISTANCE OF 33.01 FEET TO THE POINT OF BEGINNING CONTAINING 0.64 ACRES, MORE OR LESS.

*NW SW SE 24-16-9 ✓*

AND ALSO; A TRACT OF LAND LOCATED IN THE SOUTHEAST QUARTER OF SECTION 24, TOWNSHIP 16 NORTH, RANGE 9 EAST OF THE SIXTH PRINCIPAL MERIDIAN, DOUGLAS COUNTY, NEBRASKA, THAT JOHN C. UEBERRHEIN DEEDED TO THE STATE OF NEBRASKA, DEPARTMENT OF ROADS, AS DESCRIBED IN BOOK 2084 OF DEEDES ON PAGE 456 IN THE DOUGLAS COUNTY REGISTER OF DEEDS.

AND ALSO; A TRACT OF LAND LOCATED IN THE SOUTHEAST QUARTER OF SECTION 25, TOWNSHIP 16 NORTH, RANGE 9 EAST OF THE SIXTH PRINCIPAL MERIDIAN, DOUGLAS COUNTY, NEBRASKA, DESCRIBED AS FOLLOWS:

*NW SE 25-16-9 ✓*

REFERRING TO THE NORTHEAST CORNER OF SAID QUARTER SECTION; THENCE SOUTHERLY A DISTANCE OF 726.25 FEET ALONG THE EAST LINE OF SAID QUARTER SECTION TO THE POINT OF BEGINNING; THENCE SOUTHERLY DEFLECTING 000 DEGREES, 00 MINUTES, 00 SECONDS A DISTANCE OF 916.14 FEET ALONG SAID LINE; THENCE WESTERLY DEFLECTING 090 DEGREES, 04 MINUTES, 25 SECONDS RIGHT, A DISTANCE OF 39.99 FEET; THENCE NORTHERLY DEFLECTING 080 DEGREES, 02 MINUTES, 29 SECONDS RIGHT, A DISTANCE OF 149.90 FEET; THENCE NORTHERLY DEFLECTING 009

*X*

RELINQUISHMENT INSTRUMENT (Page 5 of 15)

Project No: F-275-7(156)

New County Roads

DEGREES, 57 MINUTES, 31 SECONDS RIGHT, A DISTANCE OF 72.67 FEET; THENCE NORTHERLY ON A 590.55 FOOT RADIUS CURVE TO THE LEFT, DEFLECTION TO THE INITIAL TANGENT BEING 000 DEGREES, 00 MINUTES, 00 SECONDS A DISTANCE OF 734.37 FEET, SUBTENDING A CENTRAL ANGLE OF 071 DEGREES, 14 MINUTES 56 SECONDS; THENCE WESTERLY DEFLECTING 001 DEGREES, 35 MINUTES, 55 SECONDS RIGHT, A DISTANCE OF 587.99 FEET; THENCE NORTHERLY DEFLECTING 088 DEGREES, 24 MINUTES, 19 SECONDS RIGHT, A DISTANCE OF 111.55 FEET; THENCE EASTERLY DEFLECTING 090 DEGREES, 38 MINUTES, 09 SECONDS RIGHT, A DISTANCE OF 587.79 FEET; THENCE EASTERLY ON A 711.94 FOOT RADIUS CURVE TO THE RIGHT, DEFLECTION TO THE INITIAL TANGENT BEING 000 DEGREES, 38 MINUTES, 23 SECONDS LEFT, A DISTANCE OF 340.81 FEET, SUBTENDING A CENTRAL ANGLE OF 027 DEGREES, 25 MINUTES 39 SECONDS; THENCE EASTERLY DEFLECTING 024 DEGREES, 05 MINUTES, 18 SECONDS LEFT, A DISTANCE OF 39.57 FEET; THENCE NORTHEASTERLY DEFLECTING 077 DEGREES, 58 MINUTES, 21 SECONDS LEFT, A DISTANCE OF 77.85 FEET; THENCE NORTHERLY DEFLECTING 033 DEGREES, 06 MINUTES, 59 SECONDS LEFT, A DISTANCE OF 154.35 FEET; THENCE EASTERLY DEFLECTING 090 DEGREES, 00 MINUTES, 00 SECONDS RIGHT, A DISTANCE OF 58.60 FEET TO THE POINT OF BEGINNING CONTAINING 4.48 ACRES, MORE OR LESS.

NW  
SE  
NE

25-16-9V

AND ALSO; A TRACT OF LAND LOCATED IN THE SOUTHEAST QUARTER OF SECTION 25, TOWNSHIP 16 NORTH, RANGE 9 EAST OF THE SIXTH PRINCIPAL MERIDIAN, DOUGLAS COUNTY, NEBRASKA, DESCRIBED AS FOLLOWS:

REFERRING TO THE NORTHEAST CORNER OF SAID QUARTER SECTION; THENCE WESTERLY A DISTANCE OF 992.68 FEET ALONG THE NORTH LINE OF SAID QUARTER SECTION TO THE POINT OF BEGINNING; THENCE WESTERLY DEFLECTING 000 DEGREES, 00 MINUTES, 00 SECONDS A DISTANCE OF 114.31 FEET ALONG SAID LINE; THENCE SOUTHERLY DEFLECTING 072 DEGREES, 35 MINUTES, 30 SECONDS LEFT, A DISTANCE OF 153.08 FEET; THENCE SOUTHERLY DEFLECTING 004 DEGREES, 06 MINUTES, 25 SECONDS RIGHT, A DISTANCE OF 197.08 FEET; THENCE SOUTHWESTERLY DEFLECTING 035 DEGREES, 47 MINUTES, 51 SECONDS RIGHT, A DISTANCE OF 105.05 FEET; THENCE SOUTHERLY DEFLECTING 038 DEGREES, 39 MINUTES, 35 SECONDS LEFT, A DISTANCE OF 180.45 FEET; THENCE EASTERLY DEFLECTING 090 DEGREES, 00 MINUTES, 00 SECONDS LEFT, A DISTANCE OF 180.45 FEET; THENCE NORTHERLY DEFLECTING 090 DEGREES, 00 MINUTES, 00 SECONDS LEFT, A DISTANCE OF 648.92 FEET TO THE POINT OF BEGINNING CONTAINING 1.94 ACRES, MORE OR LESS.

NW  
NE  
SE  
SW

25-16-9V

AND ALSO; A TRACT OF LAND LOCATED IN THE NORTHEAST QUARTER OF SECTION 25, TOWNSHIP 16 NORTH, RANGE 9 EAST OF THE SIXTH PRINCIPAL MERIDIAN, DOUGLAS COUNTY, NEBRASKA, DESCRIBED AS FOLLOWS:

REFERRING TO THE SOUTHEAST CORNER OF SAID QUARTER SECTION; THENCE WESTERLY A DISTANCE OF 992.68 FEET ALONG THE SOUTH LINE OF SAID QUARTER SECTION TO THE POINT OF BEGINNING; THENCE WESTERLY DEFLECTING 000 DEGREES, 00 MINUTES, 00 SECONDS A DISTANCE OF 114.31 FEET ALONG SAID LINE; THENCE NORTHERLY DEFLECTING 106 DEGREES, 42 MINUTES, 28 SECONDS RIGHT, A DISTANCE OF 290.06 FEET; THENCE NORTHERLY ON A 1115.48 FOOT RADIUS CURVE TO THE LEFT, DEFLECTION TO THE INITIAL TANGENT BEING 000 DEGREES, 00 MINUTES, 00 SECONDS A DISTANCE OF 615.74 FEET, SUBTENDING A CENTRAL ANGLE OF 031 DEGREES, 37 MINUTES 38 SECONDS; THENCE NORTHERLY DEFLECTING 000 DEGREES, 00 MINUTES, 00 SECONDS A DISTANCE OF 696.95 FEET; THENCE NORTHERLY ON A 885.83 FOOT RADIUS CURVE TO THE LEFT, DEFLECTION TO THE INITIAL TANGENT BEING 000 DEGREES, 00 MINUTES, 00 SECONDS A DISTANCE OF 419.35 FEET, SUBTENDING A CENTRAL ANGLE OF 027 DEGREES, 07 MINUTES 26 SECONDS; THENCE NORTHWESTERLY DEFLECTING 000 DEGREES, 00 MINUTES, 00 SECONDS A DISTANCE OF 482.87 FEET; THENCE NORTHWESTERLY ON A 951.44 FOOT RADIUS CURVE TO THE LEFT, DEFLECTION TO THE INITIAL TANGENT BEING 000 DEGREES, 00 MINUTES, 00 SECONDS A DISTANCE OF 760.96 FEET, SUBTENDING A CENTRAL ANGLE OF 045 DEGREES, 49 MINUTES 31 SECONDS; THENCE WESTERLY DEFLECTING 000 DEGREES, 00 MINUTES, 00 SECONDS A DISTANCE OF 258.50 FEET; THENCE NORTHERLY DEFLECTING 087 DEGREES, 44 MINUTES, 26 SECONDS RIGHT, A DISTANCE OF 47.18 FEET TO THE NORTHWEST CORNER OF SAID QUARTER THENCE EASTERLY DEFLECTING 090 DEGREES, 17 MINUTES, 47 SECONDS RIGHT, A DISTANCE OF 777.73 FEET ALONG SAID QUARTER LINE; THENCE SOUTHEASTERLY DEFLECTING 044 DEGREES, 48 MINUTES, 55 SECONDS RIGHT, A DISTANCE OF 697.87 FEET; THENCE SOUTHEASTERLY

X

RELINQUISHMENT INSTRUMENT (Page 6 of 15)

Project No: F-275-7(156)

New County Roads

DEFLECTING 010 DEGREES, 59 MINUTES, 03 SECONDS RIGHT, A DISTANCE OF 500.03 FEET; THENCE SOUTHERLY DEFLECTING 019 DEGREES, 14 MINUTES, 29 SECONDS RIGHT, A DISTANCE OF 1185.07 FEET; THENCE SOUTHERLY DEFLECTING 033 DEGREES, 26 MINUTES, 49 SECONDS RIGHT, A DISTANCE OF 630.65 FEET TO THE POINT OF BEGINNING CONTAINING 11.26 ACRES, MORE OR LESS.

A TRACT OF LAND LOCATED IN THE NORTHEAST QUARTER OF SECTION 25, TOWNSHIP 16 NORTH, RANGE 9 EAST OF THE SIXTH PRINCIPAL MERIDIAN, DOUGLAS COUNTY, NEBRASKA, DESCRIBED AS FOLLOWS:

*NE 1/4 Sec 25-16-9*

BEGINNING AT THE NORTHEAST CORNER OF SAID QUARTER SECTION; THENCE SOUTHERLY A DISTANCE OF 939.01 FEET ALONG THE EAST LINE OF SAID QUARTER SECTION; THENCE NORTHERLY DEFLECTING 162 DEGREES, 36 MINUTES, 01 SECONDS RIGHT, A DISTANCE OF 172.04 FEET; THENCE WESTERLY DEFLECTING 058 DEGREES, 04 MINUTES, 11 SECONDS LEFT, A DISTANCE OF 356.41 FEET; THENCE NORTHEASTERLY DEFLECTING 109 DEGREES, 08 MINUTES, 59 SECONDS RIGHT, A DISTANCE OF 233.60 FEET; THENCE NORTHEASTERLY DEFLECTING 008 DEGREES, 30 MINUTES, 49 SECONDS LEFT, A DISTANCE OF 325.10 FEET; THENCE NORTHERLY DEFLECTING 011 DEGREES, 02 MINUTES, 46 SECONDS LEFT, A DISTANCE OF 203.38 FEET TO A POINT ON THE NORTH LINE OF SAID QUARTER SECTION; THENCE EASTERLY DEFLECTING 076 DEGREES, 11 MINUTES, 52 SECONDS RIGHT, A DISTANCE OF 79.04 FEET ALONG SAID LINE TO THE POINT OF BEGINNING CONTAINING 3.84 ACRES, MORE OR LESS.

AND ALSO; A TRACT OF LAND LOCATED IN THE NORTHEAST QUARTER OF SECTION 25, TOWNSHIP 16 NORTH, RANGE 9 EAST OF THE SIXTH PRINCIPAL MERIDIAN, DOUGLAS COUNTY, NEBRASKA, DESCRIBED AS FOLLOWS:

*SE NE 25-16-9*

REFERRING TO THE NORTHEAST CORNER OF SAID QUARTER SECTION; THENCE SOUTHERLY A DISTANCE OF 2255.95 FEET ALONG THE EAST LINE OF SAID QUARTER SECTION TO THE POINT OF BEGINNING; THENCE SOUTHERLY DEFLECTING 000 DEGREES, 00 MINUTES, 00 SECONDS A DISTANCE OF 204.93 FEET ALONG SAID LINE; THENCE WESTERLY DEFLECTING 089 DEGREES, 47 MINUTES, 28 SECONDS RIGHT, A DISTANCE OF 60.50 FEET; THENCE NORTHERLY DEFLECTING 088 DEGREES, 44 MINUTES, 14 SECONDS RIGHT, A DISTANCE OF 222.90 FEET; THENCE EASTERLY DEFLECTING 106 DEGREES, 25 MINUTES, 08 SECONDS RIGHT, A DISTANCE OF 68.54 FEET TO THE POINT OF BEGINNING CONTAINING 0.31 ACRES, MORE OR LESS.

AND ALSO; A TRACT OF LAND LOCATED IN THE SOUTHEAST QUARTER OF SECTION 25, TOWNSHIP 16 NORTH, RANGE 9 EAST OF THE SIXTH PRINCIPAL MERIDIAN, DOUGLAS COUNTY, NEBRASKA, DESCRIBED AS FOLLOWS:

*SE SE 25-16-9*

REFERRING TO THE SOUTHWEST CORNER OF SAID QUARTER SECTION; THENCE EASTERLY A DISTANCE OF 420.00 FEET ALONG THE SOUTH LINE OF SAID QUARTER SECTION TO THE POINT OF BEGINNING; THENCE EASTERLY DEFLECTING 000 DEGREES, 00 MINUTES, 00 SECONDS A DISTANCE OF 679.41 FEET ALONG SAID LINE; THENCE NORTHWESTERLY DEFLECTING 142 DEGREES, 19 MINUTES, 06 SECONDS LEFT, A DISTANCE OF 79.58 FEET; THENCE WESTERLY DEFLECTING 036 DEGREES, 36 MINUTES, 00 SECONDS LEFT, A DISTANCE OF 356.29 FEET; THENCE SOUTHERLY DEFLECTING 090 DEGREES, 40 MINUTES, 00 SECONDS LEFT, A DISTANCE OF 15.00 FEET; THENCE WESTERLY DEFLECTING 089 DEGREES, 44 MINUTES, 00 SECONDS RIGHT, A DISTANCE OF 155.24 FEET; THENCE WESTERLY DEFLECTING 021 DEGREES, 23 MINUTES, 50 SECONDS LEFT, A DISTANCE OF 112.50 FEET TO THE POINT OF BEGINNING CONTAINING 0.65 ACRES, MORE OR LESS.

*NW 1/4 Sec 25-16-10*

AND ALSO; A TRACT OF LAND LOCATED IN THE SOUTHWEST QUARTER OF SECTION 30, TOWNSHIP 16 NORTH, RANGE 10 EAST OF THE SIXTH PRINCIPAL MERIDIAN, DOUGLAS COUNTY, NEBRASKA, DESCRIBED AS FOLLOWS:

REFERRING TO THE NORTHWEST CORNER OF SAID QUARTER SECTION; THENCE SOUTHERLY A DISTANCE OF 726.25 FEET ALONG THE EAST LINE OF SAID QUARTER SECTION TO THE POINT OF BEGINNING; THENCE SOUTHERLY DEFLECTING 000 DEGREES, 00 MINUTES, 00 SECONDS A DISTANCE OF

*X*

RELINQUISHMENT INSTRUMENT (Page 7 of 15)

Project No: F-275-7(156)

New County Roads

916.14 FEET ALONG SAID LINE; THENCE EASTERLY DEFLECTING 089 DEGREES, 55 MINUTES, 35 SECONDS LEFT, A DISTANCE OF 65.32 FEET; THENCE NORTHERLY DEFLECTING 088 DEGREES, 23 MINUTES, 21 SECONDS LEFT, A DISTANCE OF 230.77 FEET; THENCE NORTHERLY DEFLECTING 011 DEGREES, 54 MINUTES, 26 SECONDS LEFT, A DISTANCE OF 180.84 FEET; THENCE NORTHERLY DEFLECTING 010 DEGREES, 13 MINUTES, 22 SECONDS RIGHT, A DISTANCE OF 302.26 FEET; THENCE NORTHERLY DEFLECTING 011 DEGREES, 55 MINUTES, 18 SECONDS RIGHT, A DISTANCE OF 102.10 FEET; THENCE NORTHERLY DEFLECTING 012 DEGREES, 47 MINUTES, 50 SECONDS LEFT, A DISTANCE OF 104.33 FEET; THENCE WESTERLY DEFLECTING 088 DEGREES, 03 MINUTES, 25 SECONDS LEFT, A DISTANCE OF 59.52 FEET TO THE POINT OF BEGINNING CONTAINING 1.13 ACRES, MORE OR LESS.

NW  
SW  
NE  
NW 30-16-10 ✓

A TRACT OF LAND LOCATED IN THE NORTHWEST QUARTER OF SECTION 30, TOWNSHIP 16 NORTH, RANGE 10 EAST OF THE SIXTH PRINCIPAL MERIDIAN, DOUGLAS COUNTY, NEBRASKA, DESCRIBED AS FOLLOWS:

BEGINNING AT THE NORTHWEST CORNER OF SAID QUARTER SECTION; THENCE SOUTHERLY A DISTANCE OF 939.01 FEET ALONG THE WEST LINE OF SAID QUARTER SECTION; THENCE SOUTHERLY DEFLECTING 017 DEGREES, 23 MINUTES, 59 SECONDS LEFT, A DISTANCE OF 401.84 FEET; THENCE EASTERLY DEFLECTING 072 DEGREES, 44 MINUTES, 47 SECONDS LEFT, A DISTANCE OF 100.20 FEET; THENCE NORTHERLY DEFLECTING 103 DEGREES, 39 MINUTES, 43 SECONDS LEFT, A DISTANCE OF 266.80 FEET; THENCE NORTHERLY DEFLECTING 007 DEGREES, 42 MINUTES, 25 SECONDS LEFT, A DISTANCE OF 225.29 FEET; THENCE NORTHERLY DEFLECTING 004 DEGREES, 55 MINUTES, 58 SECONDS RIGHT, A DISTANCE OF 84.94 FEET; THENCE NORTHERLY DEFLECTING 020 DEGREES, 47 MINUTES, 06 SECONDS RIGHT, A DISTANCE OF 299.34 FEET; THENCE NORTHERLY DEFLECTING 022 DEGREES, 21 MINUTES, 13 SECONDS LEFT, A DISTANCE OF 101.97 FEET; THENCE NORTHERLY DEFLECTING 018 DEGREES, 09 MINUTES, 03 SECONDS RIGHT, A DISTANCE OF 200.92 FEET; THENCE NORTHERLY DEFLECTING 006 DEGREES, 16 MINUTES, 43 SECONDS RIGHT, A DISTANCE OF 177.03 FEET TO A POINT ON THE NORTH LINE OF SAID QUARTER SECTION; THENCE WESTERLY DEFLECTING 096 DEGREES, 28 MINUTES, 03 SECONDS LEFT, A DISTANCE OF 59.36 FEET ALONG SAID LINE TO THE POINT OF BEGINNING CONTAINING 2.19 ACRES, MORE OR LESS.

NW  
SW  
NE  
NW 30-16-10 ✓

AND ALSO; A TRACT OF LAND LOCATED IN THE NORTHWEST QUARTER OF SECTION 30, TOWNSHIP 16 NORTH, RANGE 10 EAST OF THE SIXTH PRINCIPAL MERIDIAN, DOUGLAS COUNTY, NEBRASKA, DESCRIBED AS FOLLOWS:

REFERRING TO THE NORTHWEST CORNER OF SAID QUARTER SECTION; THENCE SOUTHERLY A DISTANCE OF 2255.95 FEET ALONG THE WEST LINE OF SAID QUARTER SECTION TO THE POINT OF BEGINNING; THENCE SOUTHERLY DEFLECTING 000 DEGREES, 00 MINUTES, 00 SECONDS A DISTANCE OF 204.93 FEET ALONG SAID LINE; THENCE EASTERLY DEFLECTING 090 DEGREES, 12 MINUTES, 32 SECONDS LEFT, A DISTANCE OF 57.84 FEET; THENCE NORTHERLY DEFLECTING 088 DEGREES, 10 MINUTES, 10 SECONDS LEFT, A DISTANCE OF 187.93 FEET; THENCE WESTERLY DEFLECTING 076 DEGREES, 40 MINUTES, 28 SECONDS LEFT, A DISTANCE OF 65.37 FEET TO THE POINT OF BEGINNING CONTAINING 0.27 ACRES, MORE OR LESS.

NW  
SW  
NE  
NW 30-16-10 ✓

AND ALSO; A TRACT OF LAND LOCATED IN THE SOUTHEAST QUARTER OF SECTION 30, TOWNSHIP 16 NORTH, RANGE 10 EAST OF THE SIXTH PRINCIPAL MERIDIAN, DOUGLAS COUNTY, NEBRASKA, DESCRIBED AS FOLLOWS:

REFERRING TO THE SOUTHWEST CORNER OF SAID QUARTER SECTION; THENCE EASTERLY A DISTANCE OF 119.39 FEET ALONG THE SOUTH LINE OF SAID QUARTER SECTION TO THE POINT OF BEGINNING; THENCE EASTERLY DEFLECTING 000 DEGREES, 00 MINUTES, 00 SECONDS A DISTANCE OF 802.94 FEET ALONG SAID LINE; THENCE NORTHWESTERLY DEFLECTING 134 DEGREES, 29 MINUTES, 25 SECONDS LEFT, A DISTANCE OF 174.49 FEET; THENCE WESTERLY DEFLECTING 054 DEGREES, 49 MINUTES, 26 SECONDS LEFT, A DISTANCE OF 341.86 FEET; THENCE WESTERLY DEFLECTING 006 DEGREES, 05 MINUTES, 02 SECONDS RIGHT, A DISTANCE OF 345.05 FEET; THENCE SOUTHERLY DEFLECTING 086 DEGREES, 43 MINUTES, 46 SECONDS LEFT, A DISTANCE OF 49.70 FEET TO THE POINT OF BEGINNING CONTAINING 1.38 ACRES, MORE OR LESS.

NW  
SW  
NE  
NW

X

RELINQUISHMENT INSTRUMENT (Page 8 of 15)

Project No: F-275-7(156)

New County Roads

New  
Site  
30-16-10 ✓

AND ALSO; A TRACT OF LAND LOCATED IN THE SOUTHEAST QUARTER OF SECTION 30, TOWNSHIP 16 NORTH, RANGE 10 EAST OF THE SIXTH PRINCIPAL MERIDIAN, DOUGLAS COUNTY, NEBRASKA, DESCRIBED AS FOLLOWS:

REFERRING TO THE SOUTHWEST CORNER OF SAID QUARTER SECTION; THENCE EASTERLY A DISTANCE OF 1257.17 FEET ALONG THE SOUTH LINE OF SAID QUARTER SECTION TO THE POINT OF BEGINNING; THENCE EASTERLY DEFLECTING 000 DEGREES, 00 MINUTES, 00 SECONDS A DISTANCE OF 1066.93 FEET ALONG SAID LINE; THENCE NORTHWESTERLY DEFLECTING 121 DEGREES, 39 MINUTES, 38 SECONDS LEFT, A DISTANCE OF 199.29 FEET; THENCE WESTERLY DEFLECTING 058 DEGREES, 12 MINUTES, 35 SECONDS LEFT, A DISTANCE OF 82.02 FEET; THENCE WESTERLY DEFLECTING 021 DEGREES, 48 MINUTES, 05 SECONDS LEFT, A DISTANCE OF 123.69 FEET; THENCE WESTERLY DEFLECTING 025 DEGREES, 00 MINUTES, 15 SECONDS RIGHT, A DISTANCE OF 293.60 FEET; THENCE SOUTHERLY DEFLECTING 092 DEGREES, 51 MINUTES, 49 SECONDS LEFT, A DISTANCE OF 59.06 FEET; THENCE WESTERLY DEFLECTING 095 DEGREES, 32 MINUTES, 48 SECONDS RIGHT, A DISTANCE OF 191.91 FEET; THENCE WESTERLY DEFLECTING 004 DEGREES, 00 MINUTES, 10 SECONDS RIGHT, A DISTANCE OF 224.57 FEET; THENCE WESTERLY DEFLECTING 009 DEGREES, 35 MINUTES, 23 SECONDS LEFT, A DISTANCE OF 197.21 FEET; THENCE SOUTHEASTERLY DEFLECTING 134 DEGREES, 19 MINUTES, 55 SECONDS LEFT, A DISTANCE OF 198.20 FEET TO THE POINT OF BEGINNING CONTAINING 3.25 ACRES, MORE OR LESS.

31-16-10 ✓

AND ALSO; A TRACT OF LAND LOCATED IN THE NORTHEAST QUARTER OF SECTION 31, TOWNSHIP 16 NORTH, RANGE 10 EAST OF THE SIXTH PRINCIPAL MERIDIAN, DOUGLAS COUNTY, NEBRASKA, DESCRIBED AS FOLLOWS:

REFERRING TO THE NORTHWEST CORNER OF SAID QUARTER SECTION; THENCE EASTERLY A DISTANCE OF 119.39 FEET ALONG THE NORTH LINE OF SAID QUARTER SECTION TO THE POINT OF BEGINNING; THENCE EASTERLY DEFLECTING 000 DEGREES, 00 MINUTES, 00 SECONDS A DISTANCE OF 804.17 FEET ALONG SAID LINE; THENCE SOUTHEASTERLY DEFLECTING 045 DEGREES, 30 MINUTES, 35 SECONDS RIGHT, A DISTANCE OF 202.85 FEET; THENCE WESTERLY DEFLECTING 137 DEGREES, 48 MINUTES, 00 SECONDS RIGHT, A DISTANCE OF 175.69 FEET; THENCE WESTERLY DEFLECTING 006 DEGREES, 17 MINUTES, 26 SECONDS RIGHT, A DISTANCE OF 316.08 FEET; THENCE WESTERLY DEFLECTING 005 DEGREES, 28 MINUTES, 28 SECONDS LEFT, A DISTANCE OF 460.50 FEET; THENCE NORTHERLY DEFLECTING 085 DEGREES, 54 MINUTES, 52 SECONDS RIGHT, A DISTANCE OF 48.72 FEET TO THE POINT OF BEGINNING CONTAINING 1.80 ACRES, MORE OR LESS.

NW  
SW  
SE  
NE  
31-16-10 ✓

AND ALSO; A TRACT OF LAND LOCATED IN THE NORTHEAST QUARTER OF SECTION 31, TOWNSHIP 16 NORTH, RANGE 10 EAST OF THE SIXTH PRINCIPAL MERIDIAN, DOUGLAS COUNTY, NEBRASKA, DESCRIBED AS FOLLOWS:

REFERRING TO THE NORTHWEST CORNER OF SAID QUARTER SECTION; THENCE EASTERLY A DISTANCE OF 1257.17 FEET ALONG THE NORTH LINE OF SAID QUARTER SECTION TO THE POINT OF BEGINNING; THENCE EASTERLY DEFLECTING 000 DEGREES, 00 MINUTES, 00 SECONDS A DISTANCE OF 929.15 FEET ALONG SAID LINE; THENCE SOUTHERLY DEFLECTING 090 DEGREES, 07 MINUTES, 46 SECONDS RIGHT, A DISTANCE OF 46.82 FEET; THENCE WESTERLY DEFLECTING 084 DEGREES, 09 MINUTES, 04 SECONDS RIGHT, A DISTANCE OF 676.08 FEET; THENCE WESTERLY DEFLECTING 009 DEGREES, 24 MINUTES, 00 SECONDS LEFT, A DISTANCE OF 120.37 FEET; THENCE NORTHWESTERLY DEFLECTING 061 DEGREES, 12 MINUTES, 58 SECONDS RIGHT, A DISTANCE OF 202.07 FEET TO THE POINT OF BEGINNING CONTAINING 1.82 ACRES, MORE OR LESS.

NW  
SW  
SE  
NE  
31-16-10 ✓

AND ALSO; A TRACT OF LAND LOCATED IN THE NORTHEAST QUARTER OF SECTION 31, TOWNSHIP 16 NORTH, RANGE 10 EAST OF THE SIXTH PRINCIPAL MERIDIAN, DOUGLAS COUNTY, NEBRASKA, DESCRIBED AS FOLLOWS:

REFERRING TO THE SOUTHEAST CORNER OF SAID QUARTER SECTION; THENCE NORTHERLY A DISTANCE OF 1157.34 FEET ALONG THE EAST LINE OF SAID QUARTER SECTION TO THE POINT OF BEGINNING; THENCE NORTHERLY DEFLECTING 000 DEGREES, 00 MINUTES, 00 SECONDS A DISTANCE OF

X



RELINQUISHMENT INSTRUMENT (Page 9 of 15)

Project No: F-275-7(156)

New County Roads

165.34 FEET ALONG SAID LINE; THENCE WESTERLY DEFLECTING 090 DEGREES, 01 MINUTES, 18 SECONDS LEFT, A DISTANCE OF 150.13 FEET; THENCE SOUTHEASTERLY DEFLECTING 132 DEGREES, 13 MINUTES, 40 SECONDS LEFT, A DISTANCE OF 223.29 FEET TO THE POINT OF BEGINNING CONTAINING 0.28 ACRES, MORE OR LESS.

NW  
SW  
SE  
NE SE 31-16-10 ✓

AND ALSO; A TRACT OF LAND LOCATED IN THE SOUTHEAST QUARTER OF SECTION 31 TOWNSHIP 16 NORTH, RANGE 10 EAST OF THE SIXTH PRINCIPAL MERIDIAN, DOUGLAS COUNTY, NEBRASKA, THAT LYNCH FAMILY FOUNDATION DEEDED TO THE STATE OF NEBRASKA, DEPARTMENT OF ROADS AS DESCRIBED IN BOOK 2102 OF DEEDS ON PAGE 624 IN THE DOUGLAS COUNTY REGISTER OF DEEDS.

NW  
SW  
SE  
NE SE 31-16-10 ✓

AND ALSO; A TRACT OF LAND LOCATED IN THE SOUTHEAST QUARTER OF SECTION 31 TOWNSHIP 16 NORTH, RANGE 10 EAST OF THE SIXTH PRINCIPAL MERIDIAN, DOUGLAS COUNTY, NEBRASKA, THAT MINNESOTA MINING AND MANUFACTURING CO. DEEDED TO THE STATE OF NEBRASKA, DEPARTMENT OF ROADS AS DESCRIBED IN BOOK 2099 OF DEEDS ON PAGE 81 IN THE DOUGLAS COUNTY REGISTER OF DEEDS,

NW  
SW  
SE  
NE NW 32-16-10 ✓

AND ALSO; A TRACT OF LAND LOCATED IN THE NORTHWEST QUARTER OF SECTION 32, TOWNSHIP 16 NORTH, RANGE 10 EAST OF THE SIXTH PRINCIPAL MERIDIAN, DOUGLAS COUNTY, NEBRASKA, DESCRIBED AS FOLLOWS:

REFERRING TO THE SOUTHWEST CORNER OF SAID QUARTER SECTION; THENCE NORTHERLY A DISTANCE OF 440.91 FEET ALONG THE WEST LINE OF SAID QUARTER SECTION TO THE POINT OF BEGINNING; THENCE NORTHERLY DEFLECTING 000 DEGREES, 00 MINUTES, 00 SECONDS A DISTANCE OF 346.42 FEET ALONG SAID LINE; THENCE SOUTHEASTERLY DEFLECTING 142 DEGREES, 36 MINUTES, 10 SECONDS RIGHT, A DISTANCE OF 302.57 FEET; THENCE SOUTHWESTERLY DEFLECTING 097 DEGREES, 24 MINUTES, 28 SECONDS RIGHT, A DISTANCE OF 212.16 FEET TO THE POINT OF BEGINNING CONTAINING 0.73 ACRES, MORE OR LESS.

NW  
SW  
SE  
NE SW 32-16-10 ✓

AND ALSO; TWO TRACTS OF LAND LOCATED IN THE SOUTHWEST QUARTER OF SECTION 32 TOWNSHIP 16 NORTH, RANGE 10 EAST OF THE SIXTH PRINCIPAL MERIDIAN, DOUGLAS COUNTY, NEBRASKA, THAT ORAL K. WALLEN & MARY I. WALLEN DEEDED TO THE STATE OF NEBRASKA, DEPARTMENT OF ROADS AS DESCRIBED IN BOOK 2086 OF DEEDS ON PAGE 619 IN THE DOUGLAS COUNTY REGISTER OF DEEDS.

NW  
SW  
SE  
NE SW 32-16-10 ✓

AND ALSO; A TRACT OF LAND LOCATED IN THE SOUTHWEST QUARTER OF SECTION 32 TOWNSHIP 16 NORTH, RANGE 10 EAST OF THE SIXTH PRINCIPAL MERIDIAN, DOUGLAS COUNTY, NEBRASKA, THAT CITY OF VALLEY DEEDED TO THE STATE OF NEBRASKA, DEPARTMENT OF ROADS AS DESCRIBED IN BOOK 2089 OF DEEDS ON PAGE 246 IN THE DOUGLAS COUNTY REGISTER OF DEEDS.

NW  
SW  
SE  
NE SW 32-16-10 ✓

AND ALSO; A TRACT OF LAND LOCATED IN THE SOUTHWEST QUARTER OF SECTION 32, TOWNSHIP 16 NORTH, RANGE 10 EAST OF THE SIXTH PRINCIPAL MERIDIAN, DOUGLAS COUNTY, NEBRASKA, DESCRIBED AS FOLLOWS:

REFERRING TO THE SOUTHWEST CORNER OF SAID QUARTER SECTION; THENCE NORTHERLY A DISTANCE OF 1284.22 FEET ALONG THE WEST LINE OF SAID QUARTER SECTION TO THE POINT OF BEGINNING; THENCE NORTHERLY DEFLECTING 000 DEGREES, 00 MINUTES, 00 SECONDS A DISTANCE OF 115.65 FEET ALONG SAID LINE; THENCE EASTERLY DEFLECTING 092 DEGREES, 55 MINUTES, 26 SECONDS RIGHT, A DISTANCE OF 215.94 FEET; THENCE EASTERLY DEFLECTING 009 DEGREES, 39 MINUTES, 25 SECONDS RIGHT, A DISTANCE OF 179.26 FEET; THENCE EASTERLY DEFLECTING 009 DEGREES, 11 MINUTES, 20 SECONDS RIGHT, A DISTANCE OF 68.23 FEET; THENCE EASTERLY DEFLECTING 021 DEGREES, 46 MINUTES, 54 SECONDS LEFT, A DISTANCE OF 539.03 FEET; THENCE SOUTHEASTERLY DEFLECTING 046 DEGREES, 51 MINUTES, 25 SECONDS RIGHT, A DISTANCE OF 251.42 FEET; THENCE SOUTHWESTERLY DEFLECTING 108 DEGREES, 38 MINUTES, 28 SECONDS RIGHT, A DISTANCE OF 100.36 FEET; THENCE SOUTHWESTERLY DEFLECTING 011 DEGREES, 18 MINUTES, 36 SECONDS LEFT, A DISTANCE OF 98.43 FEET; THENCE SOUTHWESTERLY DEFLECTING 002 DEGREES, 07 MINUTES, 20 SECONDS LEFT, A DISTANCE OF 708.73 FEET; THENCE NORTHWESTERLY DEFLECTING 070 DEGREES, 07 MINUTES, 36 SECONDS RIGHT, A DISTANCE OF 245.41 FEET; THENCE NORTHERLY

X

RELINQUISHMENT INSTRUMENT (Page 10 of 15)

Project No: F-275-7(156)

New County Roads

DEFLECTING 057 DEGREES, 48 MINUTES, 52 SECONDS RIGHT, A DISTANCE OF 547.42 FEET; THENCE WESTERLY DEFLECTING 090 DEGREES, 00 MINUTES, 18 SECONDS LEFT, A DISTANCE OF 227.20 FEET TO THE POINT OF BEGINNING CONTAINING 10.82 ACRES, MORE OR LESS.

NW  
SW  
SE  
NE  
SW  
32-16-10 ✓

AND ALSO; A TRACT OF LAND LOCATED IN THE SOUTHWEST QUARTER OF SECTION 32, TOWNSHIP 16 NORTH, RANGE 10 EAST OF THE SIXTH PRINCIPAL MERIDIAN, DOUGLAS COUNTY, NEBRASKA, DESCRIBED AS FOLLOWS:

REFERRING TO THE NORTHWEST CORNER OF SAID QUARTER SECTION; THENCE EASTERLY A DISTANCE OF 898.16 FEET ALONG THE NORTH LINE OF SAID QUARTER SECTION; THENCE SOUTHEASTERLY DEFLECTING 054 DEGREES, 10 MINUTES, 04 SECONDS RIGHT, A DISTANCE OF 281.43 FEET; THENCE SOUTHEASTERLY DEFLECTING 013 DEGREES, 55 MINUTES, 42 SECONDS LEFT, A DISTANCE OF 422.54 FEET; THENCE EASTERLY DEFLECTING 022 DEGREES, 23 MINUTES, 52 SECONDS LEFT, A DISTANCE OF 559.38 FEET TO THE POINT OF BEGINNING; THENCE NORTHEASTERLY DEFLECTING 050 DEGREES, 56 MINUTES, 51 SECONDS LEFT, A DISTANCE OF 344.88 FEET; THENCE NORTHEASTERLY DEFLECTING 000 DEGREES, 55 MINUTES, 05 SECONDS RIGHT, A DISTANCE OF 515.87 FEET TO A POINT ON THE EAST LINE OF SAID QUARTER SECTION; THENCE SOUTHERLY DEFLECTING 122 DEGREES, 15 MINUTES, 34 SECONDS RIGHT, A DISTANCE OF 177.95 FEET ALONG SAID LINE; THENCE SOUTHWESTERLY DEFLECTING 053 DEGREES, 08 MINUTES, 55 SECONDS RIGHT, A DISTANCE OF 410.50 FEET; THENCE SOUTHWESTERLY DEFLECTING 002 DEGREES, 19 MINUTES, 23 SECONDS LEFT, A DISTANCE OF 345.05 FEET; THENCE NORTHWESTERLY DEFLECTING 093 DEGREES, 15 MINUTES, 46 SECONDS RIGHT, A DISTANCE OF 219.81 FEET TO THE POINT OF BEGINNING CONTAINING 3.35 ACRES, MORE OR LESS.

NW  
SW  
SE  
NE  
SW  
32-16-10 ✓

AND ALSO; A TRACT OF LAND LOCATED IN THE SOUTHWEST QUARTER OF SECTION 32, TOWNSHIP 16 NORTH, RANGE 10 EAST OF THE SIXTH PRINCIPAL MERIDIAN, DOUGLAS COUNTY, NEBRASKA, DESCRIBED AS FOLLOWS:

REFERRING TO THE NORTHWEST CORNER OF SAID QUARTER SECTION; THENCE SOUTHERLY A DISTANCE OF 308.99 FEET ALONG THE WEST LINE OF SAID QUARTER SECTION TO THE POINT OF BEGINNING; THENCE SOUTHERLY DEFLECTING 000 DEGREES, 00 MINUTES, 00 SECONDS A DISTANCE OF 548.49 FEET ALONG SAID LINE; THENCE NORTHERLY DEFLECTING 169 DEGREES, 19 MINUTES, 07 SECONDS LEFT, A DISTANCE OF 249.54 FEET; THENCE NORTHERLY DEFLECTING 008 DEGREES, 51 MINUTES, 58 SECONDS LEFT, A DISTANCE OF 303.02 FEET; THENCE WESTERLY DEFLECTING 091 DEGREES, 23 MINUTES, 56 SECONDS LEFT, A DISTANCE OF 55.84 FEET TO THE POINT OF BEGINNING CONTAINING 0.49 ACRES, MORE OR LESS.

NW  
SW  
SE  
NE  
SW  
32-16-10 ✓

AND ALSO; A TRACT OF LAND LOCATED IN THE SOUTHWEST QUARTER OF SECTION 32, TOWNSHIP 16 NORTH, RANGE 10 EAST OF THE SIXTH PRINCIPAL MERIDIAN, DOUGLAS COUNTY, NEBRASKA, DESCRIBED AS FOLLOWS:

REFERRING TO THE SOUTHEAST CORNER OF SAID QUARTER SECTION; THENCE WESTERLY A DISTANCE OF 124.52 FEET ALONG THE SOUTH LINE OF SAID QUARTER SECTION TO THE POINT OF BEGINNING; THENCE WESTERLY DEFLECTING 000 DEGREES, 00 MINUTES, 00 SECONDS A DISTANCE OF 301.07 FEET ALONG SAID LINE; THENCE NORTHEASTERLY DEFLECTING 141 DEGREES, 32 MINUTES, 26 SECONDS RIGHT, A DISTANCE OF 233.20 FEET; THENCE SOUTHEASTERLY DEFLECTING 089 DEGREES, 13 MINUTES, 10 SECONDS RIGHT, A DISTANCE OF 187.27 FEET TO THE POINT OF BEGINNING CONTAINING 0.50 ACRES, MORE OR LESS.

NW  
SW  
SE  
NE  
NE  
32-16-10 ✓

AND ALSO; A TRACT OF LAND LOCATED IN THE NORTHEAST QUARTER OF SECTION 32 TOWNSHIP 16 NORTH, RANGE 10 EAST OF THE SIXTH PRINCIPAL MERIDIAN, DOUGLAS COUNTY, NEBRASKA, THAT EDWARD A. NOYES AND PATRICIA A. NOYES DEEDED TO THE STATE OF NEBRASKA, DEPARTMENT OF ROADS AS DESCRIBED IN BOOK 2086 OF DEEDS ON PAGE 624 IN THE DOUGLAS COUNTY REGISTER OF DEEDS.

NW  
SW  
SE  
NE  
NE  
32-16-10 ✓

AND ALSO; TWO TRACTS OF LAND LOCATED IN THE SOUTHEAST QUARTER AND ONE TRACT IN THE NORTHEAST QUARTER OF SECTION 32 TOWNSHIP 16 NORTH, RANGE 10 EAST OF THE SIXTH PRINCIPAL

X

RELINQUISHMENT INSTRUMENT (Page 11 of 15)

Project No: F-275-7(156)

New County Roads

MERIDIAN, DOUGLAS COUNTY, NEBRASKA, THAT BERNIECE E. GREWCOCK, TRUST DEEDED TO THE STATE OF NEBRASKA, DEPARTMENT OF ROADS AS DESCRIBED IN BOOK 2090 OF DEEDS ON PAGE 372 IN THE DOUGLAS COUNTY REGISTER OF DEEDS.

NW  
SW  
SE  
NE NE 32-16-10

AND ALSO; A TRACT OF LAND LOCATED IN THE NORTHEAST QUARTER OF SECTION 32 TOWNSHIP 16 NORTH, RANGE 10 EAST OF THE SIXTH PRINCIPAL MERIDIAN, DOUGLAS COUNTY, NEBRASKA, THAT EDWARD A. NOYES AND PATRICIA A. NOYES DEEDED TO THE STATE OF NEBRASKA, DEPARTMENT OF ROADS AS DESCRIBED IN BOOK 2089 OF DEEDS ON PAGE 249 IN THE DOUGLAS COUNTY REGISTER OF DEEDS.

NW  
SW  
SE  
NE NE 32-16-10 ✓

AND ALSO; A TRACT OF LAND LOCATED IN THE NORTHEAST QUARTER OF SECTION 32 TOWNSHIP 16 NORTH, RANGE 10 EAST OF THE SIXTH PRINCIPAL MERIDIAN, DOUGLAS COUNTY, NEBRASKA, THAT GEORGE L. KITKOWSKI & DEDORAH KITKOWSKI DEEDED TO THE STATE OF NEBRASKA, DEPARTMENT OF ROADS AS DESCRIBED IN BOOK 2086 OF DEEDS ON PAGE 626 IN THE DOUGLAS COUNTY REGISTER OF DEEDS.

NW  
SW  
SE  
NE NW 33-16-10 ✓

AND ALSO; A TRACT OF LAND LOCATED IN THE NORTHWEST QUARTER OF SECTION 33 TOWNSHIP 16 NORTH, RANGE 10 EAST OF THE SIXTH PRINCIPAL MERIDIAN, DOUGLAS COUNTY, NEBRASKA, THAT ROBERT A. HILL DEEDED TO THE STATE OF NEBRASKA, DEPARTMENT OF ROADS AS DESCRIBED IN BOOK 2093 OF DEEDS ON PAGE 462 IN THE DOUGLAS COUNTY REGISTER OF DEEDS.

NW  
SW  
SE  
NE SW 33-16-10 ✓

AND ALSO; A TRACT OF LAND LOCATED IN THE SOUTHWEST QUARTER OF SECTION 33 TOWNSHIP 16 NORTH, RANGE 10 EAST OF THE SIXTH PRINCIPAL MERIDIAN, DOUGLAS COUNTY, NEBRASKA, THAT GEORGE S. RITNER AND ARLENE RITNER DEEDED TO THE STATE OF NEBRASKA, DEPARTMENT OF ROADS AS DESCRIBED IN BOOK 2086 OF DEEDS ON PAGE 628 IN THE DOUGLAS COUNTY REGISTER OF DEEDS.

36-16-9 ✓

AND ALSO; A TRACT OF LAND LOCATED IN THE NORTHEAST QUARTER OF SECTION 36, TOWNSHIP 16 NORTH, RANGE 9 EAST OF THE SIXTH PRINCIPAL MERIDIAN, DOUGLAS COUNTY, NEBRASKA, DESCRIBED AS FOLLOWS:

NW  
SW  
SE  
NE NE

REFERRING TO THE NORTHWEST CORNER OF SAID QUARTER SECTION; THENCE SOUTHERLY A DISTANCE OF 50.00 FEET ALONG THE WEST LINE OF SAID QUARTER SECTION TO THE POINT OF BEGINNING; THENCE SOUTHERLY DEFLECTING 000 DEGREES, 00 MINUTES, 00 SECONDS A DISTANCE OF 181.76 FEET ALONG SAID LINE; THENCE EASTERLY DEFLECTING 108 DEGREES, 55 MINUTES, 03 SECONDS LEFT, A DISTANCE OF 556.23 FEET; THENCE EASTERLY DEFLECTING 019 DEGREES, 02 MINUTES, 47 SECONDS RIGHT, A DISTANCE OF 74.57 FEET; THENCE SOUTHERLY DEFLECTING 089 DEGREES, 47 MINUTES, 23 SECONDS RIGHT, A DISTANCE OF 6.39 FEET; THENCE EASTERLY DEFLECTING 089 DEGREES, 25 MINUTES, 00 SECONDS LEFT, A DISTANCE OF 249.83 FEET; THENCE EASTERLY DEFLECTING 000 DEGREES, 38 MINUTES, 00 SECONDS RIGHT, A DISTANCE OF 161.15 FEET; THENCE NORTHWESTERLY DEFLECTING 143 DEGREES, 36 MINUTES, 00 SECONDS LEFT, A DISTANCE OF 99.95 FEET TO A POINT ON THE SOUTH LINE OF SAID QUARTER SECTION; THENCE WESTERLY DEFLECTING 037 DEGREES, 23 MINUTES, 00 SECONDS LEFT, A DISTANCE OF 512.45 FEET ALONG SAID LINE; THENCE WESTERLY DEFLECTING 006 DEGREES, 47 MINUTES, 28 SECONDS LEFT, A DISTANCE OF 422.83 FEET TO THE POINT OF BEGINNING CONTAINING 2.04 ACRES, MORE OR LESS.

NW  
SW  
SE  
NE NW 36-16-9 ✓

AND ALSO; A TRACT OF LAND LOCATED IN THE NORTHWEST QUARTER OF SECTION 36, TOWNSHIP 16 NORTH, RANGE 9 EAST OF THE SIXTH PRINCIPAL MERIDIAN, DOUGLAS COUNTY, NEBRASKA, DESCRIBED AS FOLLOWS:

REFERRING TO THE NORTHEAST CORNER OF SAID QUARTER SECTION; THENCE SOUTHERLY A DISTANCE OF 50.00 FEET ALONG THE SOUTH LINE OF SAID QUARTER SECTION TO THE POINT OF BEGINNING; THENCE SOUTHERLY DEFLECTING 000 DEGREES, 00 MINUTES, 00 SECONDS A DISTANCE OF 181.76 FEET ALONG SAID LINE; THENCE WESTERLY DEFLECTING 073 DEGREES, 45 MINUTES, 38 SECONDS RIGHT, A DISTANCE OF 224.80 FEET; THENCE WESTERLY DEFLECTING 014 DEGREES, 30 MINUTES, 25 SECONDS RIGHT, A DISTANCE OF 92.98 FEET; THENCE NORTHWESTERLY DEFLECTING 042 DEGREES, 42 MINUTES, 06 SECONDS RIGHT, A DISTANCE OF 179.89 FEET; THENCE NORTHERLY

X

RELINQUISHMENT INSTRUMENT (Page 12 of 15)

Project No: F-275-7(156)

New County Roads

DEFLECTING 049 DEGREES, 13 MINUTES, 05 SECONDS RIGHT, A DISTANCE OF 82.02 FEET; THENCE WESTERLY DEFLECTING 080 DEGREES, 50 MINUTES, 22 SECONDS LEFT, A DISTANCE OF 216.01 FEET; THENCE EASTERLY DEFLECTING 178 DEGREES, 54 MINUTES, 52 SECONDS LEFT, A DISTANCE OF 340.88 FEET; THENCE NORTHERLY DEFLECTING 110 DEGREES, 47 MINUTES, 12 SECONDS LEFT, A DISTANCE OF 15.00 FEET; THENCE EASTERLY DEFLECTING 090 DEGREES, 00 MINUTES, 00 SECONDS RIGHT, A DISTANCE OF 330.30 FEET TO THE POINT OF BEGINNING CONTAINING 1.76 ACRES, MORE OR LESS.

NW 3/4 NE 6-15-10

AND ALSO; A TRACT OF LAND LOCATED IN THE NORTHEAST QUARTER OF SECTION 6 TOWNSHIP 15 NORTH, RANGE 10 EAST OF THE SIXTH PRINCIPAL MERIDIAN, DOUGLAS COUNTY, NEBRASKA, THAT STATE OF NEBRASKA, DEPARTMENT OF ROADS CONDEMNED G. F. PESEK INC. AS DESCRIBED IN BOOK 1255 OF MISC. ON PAGE 001 IN THE DOUGLAS COUNTY REGISTER OF DEEDS,

NW 3/4 NE 5-15-10

AND ALSO; A TRACT OF LAND LOCATED IN THE NORTHWEST QUARTER OF SECTION 5 TOWNSHIP 15 NORTH, RANGE 10 EAST OF THE SIXTH PRINCIPAL MERIDIAN, DOUGLAS COUNTY, NEBRASKA, THAT DELMAR A. BEKER AND EVELYN D. BECKER DEEDED TO THE STATE OF NEBRASKA, DEPARTMENT OF ROADS AS DESCRIBED IN BOOK 2090 OF DEEDS ON PAGE 376 IN THE DOUGLAS COUNTY REGISTER OF DEEDS.

NW 3/4 NE 5-15-10

AND ALSO; A TRACT OF LAND LOCATED IN THE NORTHEAST QUARTER OF SECTION 5, TOWNSHIP 15 NORTH, RANGE 10 EAST OF THE SIXTH PRINCIPAL MERIDIAN, DOUGLAS COUNTY, NEBRASKA, DESCRIBED AS FOLLOWS:

REFERRING TO THE SOUTHEAST CORNER OF SAID QUARTER SECTION; THENCE NORTHERLY A DISTANCE OF 229.49 FEET ALONG THE EAST LINE OF SAID QUARTER SECTION TO THE POINT OF BEGINNING; THENCE NORTHERLY DEFLECTING 000 DEGREES, 00 MINUTES, 00 SECONDS A DISTANCE OF 908.34 FEET ALONG SAID LINE; THENCE SOUTHWESTERLY DEFLECTING 146 DEGREES, 25 MINUTES, 11 SECONDS LEFT, A DISTANCE OF 108.33 FEET; THENCE SOUTHERLY DEFLECTING 034 DEGREES, 42 MINUTES, 59 SECONDS LEFT, A DISTANCE OF 303.97 FEET; THENCE SOUTHERLY DEFLECTING 010 DEGREES, 07 MINUTES, 55 SECONDS LEFT, A DISTANCE OF 71.10 FEET; THENCE SOUTHERLY DEFLECTING 011 DEGREES, 16 MINUTES, 05 SECONDS RIGHT, A DISTANCE OF 213.88 FEET; THENCE WESTERLY DEFLECTING 071 DEGREES, 50 MINUTES, 10 SECONDS RIGHT, A DISTANCE OF 81.50 FEET; THENCE NORTHWESTERLY DEFLECTING 049 DEGREES, 53 MINUTES, 45 SECONDS RIGHT, A DISTANCE OF 757.68 FEET; THENCE SOUTHERLY DEFLECTING 121 DEGREES, 22 MINUTES, 11 SECONDS LEFT, A DISTANCE OF 121.13 FEET; THENCE SOUTHEASTERLY DEFLECTING 058 DEGREES, 02 MINUTES, 22 SECONDS LEFT, A DISTANCE OF 902.46 FEET TO THE POINT OF BEGINNING CONTAINING 3.10 ACRES, MORE OR LESS.

NW 3/4 NE 4-15-10

AND ALSO; A TRACT OF LAND LOCATED IN THE NORTHWEST QUARTER OF SECTION 4, TOWNSHIP 15 NORTH, RANGE 10 EAST OF THE SIXTH PRINCIPAL MERIDIAN, DOUGLAS COUNTY, NEBRASKA, DESCRIBED AS FOLLOWS:

REFERRING TO THE SOUTHWEST CORNER OF SAID QUARTER SECTION; THENCE NORTHERLY A DISTANCE OF 229.49 FEET ALONG THE WEST LINE OF SAID QUARTER SECTION TO THE POINT OF BEGINNING; THENCE NORTHERLY DEFLECTING 000 DEGREES, 00 MINUTES, 00 SECONDS A DISTANCE OF 908.34 FEET ALONG SAID LINE; THENCE SOUTHEASTERLY DEFLECTING 147 DEGREES, 10 MINUTES, 27 SECONDS RIGHT, A DISTANCE OF 107.71 FEET; THENCE SOUTHERLY DEFLECTING 034 DEGREES, 31 MINUTES, 48 SECONDS RIGHT, A DISTANCE OF 213.36 FEET; THENCE SOUTHERLY ON A 931.76 FOOT RADIUS CURVE TO THE LEFT, DEFLECTION TO THE INITIAL TANGENT BEING 001 DEGREES, 45 MINUTES, 43 SECONDS LEFT, A DISTANCE OF 903.06 FEET, SUBTENDING A CENTRAL ANGLE OF 055 DEGREES, 31 MINUTES 52 SECONDS; THENCE SOUTHEASTERLY DEFLECTING 000 DEGREES, 00 MINUTES, 00 SECONDS A DISTANCE OF 99.28 FEET TO A POINT ON THE SOUTH LINE OF SAID QUARTER SECTION; THENCE WESTERLY DEFLECTING 144 DEGREES, 30 MINUTES, 26 SECONDS RIGHT, A DISTANCE OF 187.50 FEET ALONG SAID LINE; THENCE NORTHWESTERLY DEFLECTING 033 DEGREES, 26 MINUTES, 35 SECONDS RIGHT, A DISTANCE OF 416.34 FEET TO THE POINT OF BEGINNING CONTAINING 3.15 ACRES, MORE OR LESS.

RELINQUISHMENT INSTRUMENT (Page 13 of 15)

Project No: F-275-7(156)

New County Roads

NW  
NE  
SE  
SW

4-15-10 ✓

AND ALSO; A TRACT OF LAND LOCATED IN THE SOUTHWEST QUARTER OF SECTION 4, TOWNSHIP 15 NORTH, RANGE 10 EAST OF THE SIXTH PRINCIPAL MERIDIAN, DOUGLAS COUNTY, NEBRASKA, DESCRIBED AS FOLLOWS:

REFERRING TO THE NORTHWEST CORNER OF SAID QUARTER SECTION; THENCE EASTERLY A DISTANCE OF 351.74 FEET ALONG THE NORTH LINE OF SAID QUARTER SECTION TO THE POINT OF BEGINNING; THENCE EASTERLY DEFLECTING 000 DEGREES, 00 MINUTES, 00 SECONDS A DISTANCE OF 187.50 FEET ALONG SAID LINE; THENCE SOUTHEASTERLY DEFLECTING 035 DEGREES, 29 MINUTES, 34 SECONDS RIGHT, A DISTANCE OF 1010.46 FEET; THENCE SOUTHEASTERLY DEFLECTING 002 DEGREES, 27 MINUTES, 27 SECONDS LEFT, A DISTANCE OF 356.55 FEET; THENCE SOUTHEASTERLY DEFLECTING 000 DEGREES, 36 MINUTES, 58 SECONDS RIGHT, A DISTANCE OF 526.40 FEET; THENCE SOUTHEASTERLY DEFLECTING 001 DEGREES, 02 MINUTES, 40 SECONDS LEFT, A DISTANCE OF 171.62 FEET; THENCE SOUTHWESTERLY DEFLECTING 090 DEGREES, 00 MINUTES, 00 SECONDS RIGHT, A DISTANCE OF 17.26 FEET; THENCE SOUTHEASTERLY DEFLECTING 089 DEGREES, 01 MINUTES, 27 SECONDS LEFT, A DISTANCE OF 144.39 FEET; THENCE SOUTHEASTERLY DEFLECTING 000 DEGREES, 47 MINUTES, 01 SECONDS LEFT, A DISTANCE OF 179.00 FEET; THENCE EASTERLY DEFLECTING 017 DEGREES, 16 MINUTES, 39 SECONDS LEFT, A DISTANCE OF 127.54 FEET TO A POINT ON THE EAST LINE OF SAID QUARTER SECTION; THENCE SOUTHERLY DEFLECTING 075 DEGREES, 21 MINUTES, 11 SECONDS RIGHT, A DISTANCE OF 84.08 FEET ALONG SAID LINE; THENCE NORTHWESTERLY ON A 4527.57 FOOT RADIUS CURVE TO THE RIGHT, DEFLECTION TO THE INITIAL TANGENT BEING 117 DEGREES, 09 MINUTES, 34 SECONDS RIGHT, A DISTANCE OF 359.43 FEET, SUBTENDING A CENTRAL ANGLE OF 004 DEGREES, 32 MINUTES 55 SECONDS; THENCE NORTHWESTERLY DEFLECTING 000 DEGREES, 46 MINUTES, 34 SECONDS RIGHT, A DISTANCE OF 2352.26 FEET TO THE POINT OF BEGINNING CONTAINING 4.31 ACRES, MORE OR LESS.

NW  
NE  
SE  
SW

4-15-10 ✓

AND ALSO; A TRACT OF LAND LOCATED IN THE SOUTHEAST QUARTER OF SECTION 4, TOWNSHIP 15 NORTH, RANGE 10 EAST OF THE SIXTH PRINCIPAL MERIDIAN, DOUGLAS COUNTY, NEBRASKA, DESCRIBED AS FOLLOWS:

REFERRING TO THE SOUTHEAST CORNER OF SAID QUARTER SECTION; THENCE NORTHERLY A DISTANCE OF 488.25 FEET ALONG THE EAST LINE OF SAID QUARTER SECTION TO THE POINT OF BEGINNING; THENCE NORTHERLY DEFLECTING 000 DEGREES, 00 MINUTES, 00 SECONDS A DISTANCE OF 147.01 FEET ALONG SAID LINE; THENCE SOUTHWESTERLY DEFLECTING 136 DEGREES, 23 MINUTES, 14 SECONDS LEFT, A DISTANCE OF 78.31 FEET; THENCE WESTERLY DEFLECTING 045 DEGREES, 58 MINUTES, 08 SECONDS RIGHT, A DISTANCE OF 402.13 FEET; THENCE WESTERLY DEFLECTING 005 DEGREES, 58 MINUTES, 32 SECONDS RIGHT, A DISTANCE OF 317.22 FEET; THENCE WESTERLY DEFLECTING 005 DEGREES, 50 MINUTES, 11 SECONDS RIGHT, A DISTANCE OF 766.93 FEET; THENCE WESTERLY DEFLECTING 009 DEGREES, 15 MINUTES, 28 SECONDS RIGHT, A DISTANCE OF 492.16 FEET; THENCE WESTERLY DEFLECTING 016 DEGREES, 21 MINUTES, 22 SECONDS LEFT, A DISTANCE OF 137.01 FEET; THENCE WESTERLY DEFLECTING 017 DEGREES, 49 MINUTES, 34 SECONDS RIGHT, A DISTANCE OF 112.70 FEET; THENCE NORTHWESTERLY DEFLECTING 009 DEGREES, 28 MINUTES, 16 SECONDS RIGHT, A DISTANCE OF 91.83 FEET; THENCE NORTHWESTERLY DEFLECTING 004 DEGREES, 02 MINUTES, 27 SECONDS LEFT, A DISTANCE OF 309.55 FEET; THENCE NORTHWESTERLY DEFLECTING 000 DEGREES, 00 MINUTES, 00 SECONDS A DISTANCE OF 79.99 FEET; THENCE SOUTHERLY DEFLECTING 117 DEGREES, 08 MINUTES, 42 SECONDS LEFT, A DISTANCE OF 84.08 FEET; THENCE SOUTHEASTERLY ON A 4527.57 FOOT RADIUS CURVE TO THE LEFT, DEFLECTION TO THE INITIAL TANGENT BEING 063 DEGREES, 39 MINUTES, 55 SECONDS LEFT, A DISTANCE OF 670.12 FEET, SUBTENDING A CENTRAL ANGLE OF 008 DEGREES, 28 MINUTES 49 SECONDS; THENCE EASTERLY DEFLECTING 002 DEGREES, 21 MINUTES, 23 SECONDS RIGHT, A DISTANCE OF 393.70 FEET; THENCE EASTERLY ON A 3897.01 FOOT RADIUS CURVE TO THE LEFT, DEFLECTION TO THE INITIAL TANGENT BEING 000 DEGREES, 00 MINUTES, 00 SECONDS A DISTANCE OF 1468.55 FEET, SUBTENDING A CENTRAL ANGLE OF 021 DEGREES, 35 MINUTES 29 SECONDS; THENCE EASTERLY DEFLECTING 000 DEGREES, 00 MINUTES, 05 SECONDS RIGHT, A DISTANCE OF 223.95 FEET TO THE POINT OF BEGINNING CONTAINING 5.10 ACRES, MORE OR LESS.

✓

RELINQUISHMENT INSTRUMENT (Page 14 of 15)

Project No: F-275-7(156)

New County Roads

NW  
SW  
SE  
NE SW

3-15-10 ✓

AND ALSO; A TRACT OF LAND LOCATED IN THE SOUTHWEST QUARTER OF SECTION 3, TOWNSHIP 15 NORTH, RANGE 10 EAST OF THE SIXTH PRINCIPAL MERIDIAN, DOUGLAS COUNTY, NEBRASKA, DESCRIBED AS FOLLOWS:

REFERRING TO THE SOUTHWEST CORNER OF SAID QUARTER SECTION; THENCE NORTHERLY A DISTANCE OF 488.25 FEET ALONG THE WEST LINE OF SAID QUARTER SECTION TO THE POINT OF BEGINNING; THENCE NORTHERLY DEFLECTING 000 DEGREES, 00 MINUTES, 00 SECONDS A DISTANCE OF 147.01 FEET ALONG SAID LINE; THENCE EASTERLY DEFLECTING 089 DEGREES, 01 MINUTES, 34 SECONDS RIGHT, A DISTANCE OF 158.27 FEET; THENCE SOUTHEASTERLY DEFLECTING 058 DEGREES, 53 MINUTES, 27 SECONDS RIGHT, A DISTANCE OF 146.06 FEET; THENCE WESTERLY DEFLECTING 115 DEGREES, 48 MINUTES, 16 SECONDS RIGHT, A DISTANCE OF 237.25 FEET TO THE POINT OF BEGINNING CONTAINING 0.63 ACRES, MORE OR LESS.

The reservations and conditions are herewith set forth:

The Douglas County shall be solely responsible for the maintenance of the above described roadway and shall hold the State of Nebraska harmless from all claims or actions for damages to persons or property arising out of the use, maintenance or operations of said roadway.

The Douglas County shall prohibit the use of the above described roadway for the storage, processing, sorting, transfer or any other use related to or connected with scrap material of any nature or kind; or any other use that may create or cause an unsightly or obnoxious appearance upon said roadway.

The Douglas County shall prohibit the erection or display of any advertising sign, device or display, whatsoever, on the roadway described above.

All rights, title or interest relinquished by this instrument to the Douglas County shall revert to the State of Nebraska, Department of Roads, if the roadway described above ceases to be used and maintained by the Douglas County as a public road.

In accordance with Article III, Section 20 of the constitution of the State of Nebraska, the State of Nebraska, Department of Roads, does hereby retain and reserve to itself all salt springs, coal, oil, gas, natural resources or other mineral rights it may have in or on the above described real property.

The State of Nebraska, Department of Roads, reserves an easement for the operation, maintenance and use of any and all existing utilities which are located over, under or upon the above described roadway.

This instrument is certified as being excuted according to law and that it is a matter

X

RELINQUISHMENT INSTRUMENT (Page 15 of 15)

Project No: F-275-7(156)


New County Roads

of public record in the custody of the Department of Roads, Lincoln, Nebraska.

Dated this 9<sup>th</sup> day of may A.D.2004.

SEAL

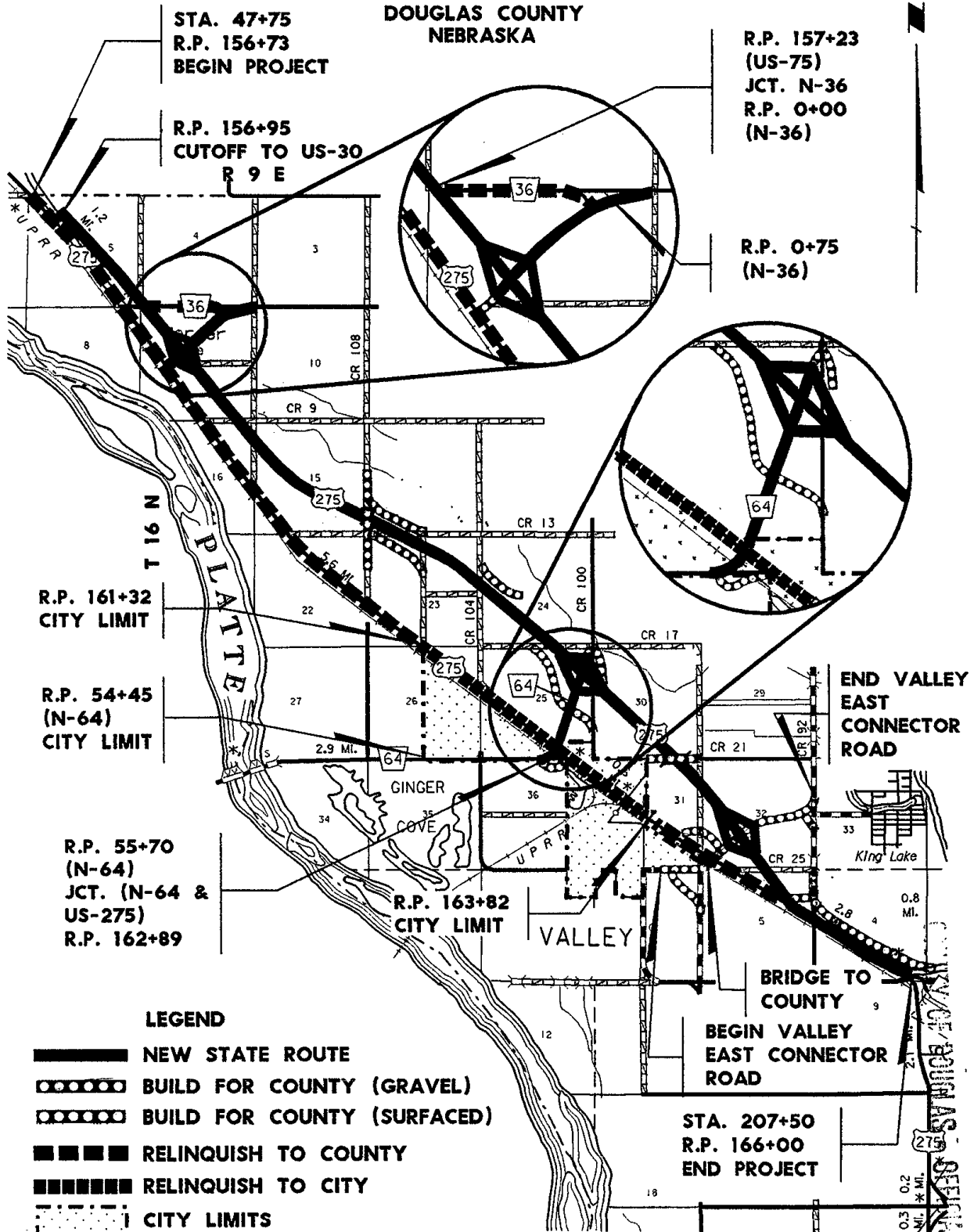
Recommended by:

  
John E. Craig, Director  
Department of Roads, State of Nebraska

  
Right of Way Manager

# VALLEY

DOUGLAS COUNTY  
NEBRASKA



**LEGEND**

- NEW STATE ROUTE
- BUILD FOR COUNTY (GRAVEL)
- BUILD FOR COUNTY (SURFACED)
- RELINQUISH TO COUNTY
- ▒▒▒▒** RELINQUISH TO CITY
- ▤▤▤▤** CITY LIMITS

**275-7(156)**  
C.N.20796

**EXHIBIT "A"**

OFFICIAL RECORD  
 COUNTY OF DOUGLAS - NEBRASKA