

| |
|-----------------------------------|
| COUNTER JS |
| VERIFY JS |
| FEES \$ 22.00 |
| CHG SFILE |
| SUBMITTED TITLECORE NATIONAL, LLC |

FILED SARPY CO. NE.
INSTRUMENT NUMBER

2017-14443

2017 Jun 21 03:39:12 PM

Sheryl J. Doudney

REGISTER OF DEEDS



Legal Description: See attached Exhibit "A"

CERTIFICATION OF TRUST

This document is furnished by the undersigned Trustee pursuant to Section 30-38, 102 and 30-38, 105 of the Uniform Trust Code of Nebraska (the "Code"), and concerns the Paul A. Haug Revocable Trust (the "Trust").

- 1) The Trust is in existence on the date of this Certification of Trust, and the trust instrument was executed on March 30, 2000.
- 2) The settlor/grantor of the Trust is Paul A. Haug.

The identity and address of the currently acting Trustee of the Trust is:


Paul A. Haug
10809 Hwy 370
Papillion, NE 68046

- 3) The powers of the Trustee include all those stated in section 30-3880 and 30-3881 of the Code, and there is no provision of the Trust diminishing such powers, except:
None.

Record & Return to:
Adams & Sullivan, P.C., L.L.O.
1246 Golden Gate Drive, Suite 1
Papillion, NE 68046

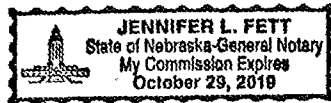
- 4) The Trust is revocable.
- 5) The Trust instrument requires all Trustees to sign or otherwise authenticate documents in order to exercise powers of the Trustees.
- 6) The Trust's Tax Identification Number is [REDACTED]
- 7) The state under which the Trust was established is Nebraska.
- 8) The Trust has not been revoked, modified, or amended in any manner that would cause the representations contained in this Certification of Trust to be incorrect. The signature below is that of the Trustee.

Dated this 1st day of May 2017.


Paul A. Haug, Trustee

STATE OF NEBRASKA)
) ss.
COUNTY OF SARPY)

The foregoing instrument was acknowledged before me on the 1st day of May 2017 by Paul. Haug, Trustee of The Paul A. Haug Revocable Trust dated March 30, 2000.





Notary Public

EXHIBIT "A"

Parcel 1:

A tract of land located in part of the Southeast Quarter of the Northeast Quarter (SE¼ NE¼) and the Southwest Quarter of the Northeast Quarter (SW¼ NE¼), all located in Section 29, Township 14 North, Range 12 East of the 6th P.M., in Sarpy County, Nebraska, more particularly described as follows: Commencing at the Southwest corner of said Northeast Quarter of Section 29; thence North 87°14'59" East (assumed bearing), along the South line of said Northeast Quarter of Section 29, said line also being the North right-of-way line of Lincoln Road a distance of 60.00 feet, to the point of intersection of the North right-of-way line of Lincoln Road and the East right-of-way line of 114th Street, said point also being the Point of Beginning; thence North 02°30'33" West, along said East right-of-way line of 114th Street, a distance of 1,324.75 feet; thence North 87°15'24" East, a distance of 1,352.36 feet; thence South 02°30'19" East, a distance of 163.52 feet; thence South 87°29'41" West, a distance of 125.00 feet; thence South 02°30'19" East, a distance of 396.40 feet; thence South 13°12'10" West, a distance of 182.77 feet; thence South 11°35'23" East, a distance of 100 feet; thence Northeasterly, on a curve to the right with a radius of 800.00 feet, a distance of 131.93 feet, said curve also having a long chord which bears North 83°08'05" East, a distance of 131.78 feet; thence South 45°47'21" East, a distance of 11.80 feet; thence South 00°15'30" West, a distance of 20.04 feet; thence Southeasterly, on a curve to the left with a radius of 150.00 feet, a distance of 100.52 feet, said curve also having a long chord which bears South 18°56'19" East, a distance of 98.65 feet; thence South 38°08'09" East, a distance of 49.54 feet; thence Southeasterly, on a curve to the right with a radius of 200.00 feet, a distance of 123.52 feet, said curve also having a long chord which bears South 20°26'35" East, a distance of 121.57 feet; thence South 02°45'01" East, a distance of 220.53 feet, to a point on said South line of the Northeast Quarter of Section 29, said point also being on said North right-of-way line of Lincoln Road; thence South 87°14'59" West, along said South line of the Northeast Quarter of Section 29, said line also being said North right-of-way line of Lincoln Road, a distance of 1,427.24 feet, to the Point of Beginning;

EXCEPT for that part of the above parcel now part of the subdivision known as Granite Falls North, Lots 1-80 inclusive and Outlots "A" thru "F" filed February 7, 2017 at Instrument No. 2017-03119 of the records of Sarpy County, Nebraska.

Parcel 2:

Lots 59 thru 80 inclusive and Outlot "C", Granite Falls North, a subdivision as surveyed, platted and recorded in Sarpy County, Nebraska, EXCEPT for that part of Lots 59, 65, 75, 76, 80 and Outlot "C" lying in the North half of the Southeast Quarter of Section 29, Township 14 North, Range 12 East of the 6th P.M., in Sarpy County, Nebraska formerly part of Lincoln Road.