

DEED BOOK

Deed Record No. 333

event this lease shall be assigned as to a part or as to parts of the above described lands and the assignee or assignees of such part or parts shall fail or make default in the payment of the proportionate part of the rents due from him or them, such default shall not operate to defeat or affect this lease in so far as it covers a part or parts of said lands upon which the said lessee or any assignee thereof shall make due payments of said rentals.

Lessor hereby warrants and agrees to defend the title to the lands herein described, and agrees that the lessee shall have the right at any time to redeem for lessor by payment, any mortgages, taxes or other liens on the above described lands, in the event of default of payment by lessor, and be subrogated to the rights of the holder thereof.

Signed, sealed and delivered in presence of John P. Meyer (SEAL)
Frank J. Sturma O. T. Ross (SEAL)
James Cauthers

STATE OF NEBRASKA }
COUNTY OF Lancaster } SS. ACKNOWLEDGMENT FOR INDIVIDUAL

On this seventh day of December A. D. 1940, before me a Notary Public duly commissioned and qualified for and residing in said County, personally came John P. Meyer, attorney in fact to me known to be the identical person whose name is affixed to the foregoing instrument as lessor and acknowledged the execution thereof to be his voluntary act and deed.

F. T. Carsten
Notary Seal
Commission Expires
March 28, 1944
Lancaster County

Witness my hand and Notarial Seal the day and year last above written.

F. T. Carsten
Notary Public

My Notarial Commission expires March 28 1944

Deed and Bill of Sale }
Lancaster County Rural Public }
Power District }
To }
Norris Rural Public Power }
District }
Filed for Record }
March 5, 1941 at 1:00 P.M. }
J. G. Vaughan }
Register of Deeds }
Fee \$18.00 }

DEED AND BILL OF SALE
made by
LANCASTER COUNTY RURAL PUBLIC POWER DISTRICT
to
NORRIS RURAL PUBLIC POWER DISTRICT
Dated as of March 1, 1941

STATE OF NEBRASKA }
Lancaster County } SS: Filed in the Clerk's office of
said County, MAR. 4 1941 at 11
o'clock and 40 minutes A. M.
J. B. Morgan County Clerk
----- Deputy

No. 2

DEED AND BILL OF SALE made this first day of March, 1941, by LANCASTER COUNTY RURAL PUBLIC POWER DISTRICT (hereinafter called the "Grantor"), a public power district existing under the laws of the State of Nebraska, to NORRIS RURAL PUBLIC POWER DISTRICT (hereinafter called the "Grantee"), a public power district existing under the laws of the State of Nebraska.

WHEREAS, the Grantor has, by a certain agreement (hereinafter called the "Agreement"), dated as of February 1, 1941, made by and between the Grantor, the Grantee, Southeastern Nebraska Public Power District, Thayer County Rural Public Power District, and United States of America, acting through the Administrator of the Rural Electrification Administration, agreed to convey, transfer, assign and set over unto the Grantee all the property and assets of the Grantor, wherever located, including, without limitation, its property and assets located in the Counties of Cass, Gage, Lancaster, Otoe, Saline, and Seward, in the State of Nebraska; and

FRONT

See page 116-33

O O K

3 3 3

43

Deed Record No. 333

WHEREAS, all necessary acts, things and conditions prescribed by law and by the by laws of the Grantor prerequisite to the execution and delivery of this Deed and Bill of Sale have been duly performed, done and complied with;

NOW, THEREFORE, THIS DEED AND BILL OF SALE WITNESSETH that the Grantor, for and in consideration of the sum of one dollar (\$1.00) and other good and valuable considerations, the receipt whereof is hereby acknowledged, has warranted, granted, bargained, sold, conveyed, assigned, transferred, delivered and set over and by these presents does warrant, grant, bargain, sell, convey, assign, transfer, deliver and set over unto the Grantee, its successors and assigns, all of the property of the Grantor of every nature and description whatsoever, whether real, personal or mixed, and wherever located, including, without limitation, all property and assets of the Grantor in the Counties of Cass, Gage, Lancaster, Otoe, Saline, and Seward, in the State of Nebraska, and further including, also without limitation, all and singular, the following described property, together with all the rights, privileges, appurtenances and facilities to said property and assets in anywise appertaining or belonging, to wit:

I

All the electric transmission, distribution and service lines, facilities, properties and equipment of the Grantor located in the Counties of Cass, Gage, Lancaster, Otoe, Saline, and Seward, in the State of Nebraska, constructed or acquired or partially constructed by or on behalf of the Grantor, pursuant to a certain construction loan contract, dated as of April 25, 1936, between the Grantor and United States of America, as amended by an agreement, dated as of September 15, 1938, between the Grantor, United States of America and Reconstruction Finance Corporation and pursuant to a certain second construction loan contract, dated as of August 16, 1937, between the Grantor and United States of America, and pursuant to a certain amending loan contract, dated as of January 2, 1940, between the Grantor and United States of America, which amends and consolidates said two construction loan contracts (said two construction loan contracts, as amended by said agreement and as amended and consolidated by said amending loan contract, being hereinafter called the "Loan Contract"), including, without limitation, the following described electric transmission, distribution and service lines and facilities in said Counties in said State:

1. A certain electric line commencing at a point located at or near the northwest corner of section 32, township 10 north, range 6 east, Lancaster County, Nebraska, and extending in a northerly direction on or along the west section lines of sections 29 and 20, to a point located at or near the northwest corner of said section 20; thence in a westerly direction on or along the north section line of section 19, all in said township and range, and the north section lines of sections 24, 23, 22 and 21, township 10 north, range 5 east, to a point located at or near the northeast corner of section 20; thence in a southerly direction on or along the east section line of said section 20, to a point located at or near the southeast corner of section 20; thence in a westerly direction on or along the south section lines of sections 20 and 19, to a point located at or near the southwest corner of said section 19; thence in a northerly direction on or along the west section lines of sections 19 and 18, to a point located approximately one-third mile south of the northwest corner of said section 18; thence in an easterly direction in said section 18, all in said township and range, for a distance of approximately one-half mile, including eight tap lines extending from said electric line, and also including, without limitation, the following described tap lines extending from said electric line and located in Lancaster County, Nebraska:

A G E

4 3

O O K

3 3 3

43

Deed Record No. 333

WHEREAS, all necessary acts, things and conditions prescribed by law and by the by laws of the Grantor prerequisite to the execution and delivery of this Deed and Bill of Sale have been duly performed, done and complied with;

NOW, THEREFORE, THIS DEED AND BILL OF SALE WITNESSETH that the Grantor, for and in consideration of the sum of one dollar (\$1.00) and other good and valuable considerations, the receipt whereof is hereby acknowledged, has warranted, granted, bargained, sold, conveyed, assigned, transferred, delivered and set over and by these presents does warrant, grant, bargain, sell, convey, assign, transfer, deliver and set over unto the Grantee, its successors and assigns, all of the property of the Grantor of every nature and description whatsoever, whether real, personal or mixed, and wherever located, including, without limitation, all property and assets of the Grantor in the Counties of Cass, Gage, Lancaster, Otoe, Saline, and Seward, in the State of Nebraska, and further including, also without limitation, all and singular, the following described property, together with all the rights, privileges, appurtenances and facilities to said property and assets in anywise appertaining or belonging, to wit:

I

All the electric transmission, distribution and service lines, facilities, properties and equipment of the Grantor located in the Counties of Cass, Gage, Lancaster, Otoe, Saline, and Seward, in the State of Nebraska, constructed or acquired or partially constructed by or on behalf of the Grantor, pursuant to a certain construction loan contract, dated as of April 25, 1936, between the Grantor and United States of America, as amended by an agreement, dated as of September 15, 1938, between the Grantor, United States of America and Reconstruction Finance Corporation and pursuant to a certain second construction loan contract, dated as of August 16, 1937, between the Grantor and United States of America, and pursuant to a certain amending loan contract, dated as of January 2, 1940, between the Grantor and United States of America, which amends and consolidates said two construction loan contracts (said two construction loan contracts, as amended by said agreement and as amended and consolidated by said amending loan contract, being hereinafter called the "Loan Contract"), including, without limitation, the following described electric transmission, distribution and service lines and facilities in said Counties in said State:

1. A certain electric line commencing at a point located at or near the northwest corner of section 32, township 10 north, range 6 east, Lancaster County, Nebraska, and extending in a northerly direction on or along the west section lines of sections 29 and 20, to a point located at or near the northwest corner of said section 20; thence in a westerly direction on or along the north section line of section 19, all in said township and range, and the north section lines of sections 24, 23, 22 and 21, township 10 north, range 5 east, to a point located at or near the northeast corner of section 20; thence in a southerly direction on or along the east section line of said section 20, to a point located at or near the southeast corner of section 20; thence in a westerly direction on or along the south section lines of sections 20 and 19, to a point located at or near the southwest corner of said section 19; thence in a northerly direction on or along the west section lines of sections 19 and 18, to a point located approximately one-third mile south of the northwest corner of said section 18; thence in an easterly direction in said section 18, all in said township and range, for a distance of approximately one-half mile, including eight tap lines extending from said electric line, and also including, without limitation, the following described tap lines extending from said electric line and located in Lancaster County, Nebraska:

A G E

4 3

DEED BOOK

44

Deed Record No. 333

DS042—STATE JOURNAL PRINTING CO. LINCOLN, NEB.

(a) A certain electric line commencing at a point located at or near the southwest corner of section 20, township 10 north, range 5 east, and extending in a southerly and southwesterly direction in sections 29, 30 and 31, all in said township and range, to a point located approximately one-quarter mile southwest of the northeast corner of said section 31; and

(b) A certain electric line commencing at a point located at or near the southwest corner of section 19, township 10 north, range 5 east, and extending in a southerly direction on or along the west section lines of sections 30 and 31, to a point located at or near the west quarter corner of said section 31, including, without limitation, one tap line extending from said electric line;

2. A certain electric line commencing at a point located at or near the southwest corner of section 20, township 10 north, range 5 east, Lan-

-2-

caster County, Nebraska, and extending in a northerly direction on or along the west section line of said section 20, the east section line of section 18, the west section lines of sections 17 and 8, to a point located at or near the northwest corner of said section 8; thence in a westerly direction on or along the north section line of section 7, all in said township and range, to a point located at or near the northwest corner of said section 7; thence in a southerly direction on or along the west section line of section 7, for a distance of approximately two-thirds mile, including two tap lines extending from said electric line, and also including, without limitation, the following described tap line extending from said electric line and located in Lancaster County, Nebraska:

(a) A certain electric line commencing at a point located approximately one-third mile south of the northwest corner of section 8, township 10 north, range 5 east, and extending in an easterly, northerly and easterly direction through section 8, to a point located at or near the northwest corner of section 9; thence in a northerly direction on or along the west section line of section 4, all in said township and range, for a distance of approximately one-third mile;

3. A certain electric line commencing at a point located at or near the north quarter corner of section 19, township 10 north, range 6 east, Lancaster County, Nebraska, and extending in a northerly direction through sections 18, 7, and 6, all in said township and range, to a point located at or near the north quarter corner of said section 6; thence in a westerly direction on or along the north section line of said section 6, to a point located at or near the northeast corner of section 1, township 10 north, range 5 east; thence in a northerly direction on or along the east section lines of sections 36 and 25, township 11 north, range 5 east, to a point located at or near the southeast corner of section 24; thence in a westerly direction on or along the south section line of said section 24, to a point located at or near the southeast corner of section 23; thence in a southerly direction on or along the east section line of section 26, to a point located at or near the southeast corner of said section 26; thence in a westerly direction on or along the south section lines of sections 26, 27 and 28, and the north section line of section 33, to a point located at or near the northwest corner of said section 33; thence in a northerly direction on or along the west section line of section 28, to a point located at or near the northwest corner of said section 28; thence in a westerly direction on or along the north section line of section 29, to a point located at or near the northeast corner of section 30; thence in a northerly direction on or along the east section line of section 19, to a point located at or near the northeast corner of said section 19; thence in a westerly direction on or along the north section line of section 19, all in said township and range, to a point located at or near

44

P A G E

OOK

333

45

Deed Record No. 333

the northeast corner of section 24, township 11 north, range 4 east, Seward County, Nebraska; thence in a northerly direction on or along the east section line of section 13, to a point located at or near the southeast corner of section 12, all in said township and range; thence in an easterly direction on or along the north section line of section 18, township 11 north, range 5 east, Lancaster County, Nebraska, to a point located at or near the northeast corner of said section 18; thence in a northerly direction on or along the west section line of section 8, and into section 5, all in said township and range, to a point located approximately one-quarter mile northeast of the southwest corner of said section 5, including six tap lines extending from said electric line, and also including, without limitation, the following described tap lines extending from said electric lines and located in Lancaster County, Nebraska, except where otherwise noted:

(a) A certain electric line commencing at a point located at or near the north quarter corner of section 18, township 10 north, range 6 east, and extending in a westerly direction on or along the north section line of said section 18, and the south section lines of sections 12 and 11, township 10 north, range 5 east, to a point located at or near the northeast corner of section 15; thence in a northerly direction on or along the east section lines of sections 10 and 3, to a point located approximately one-third mile north of the southeast corner of said section 3; thence in a westerly direction in said section 3 for a distance of approximately one-half mile, including, without limitation, one tap line extending from said electric line;

-3-

(b) A certain electric line commencing at a point located at or near the south quarter corner of section 7, township 10 north, range 6 east, and extending in an easterly direction on or along the south section lines of sections 7 and 8, for a distance of approximately three-fourths mile;

(c) A certain electric line commencing at a point located at or near the east quarter corner of section 25, township 11 north, range 5 east, and extending in an easterly direction through section 30, township 11 north, range 6 east, to a point located at or near the west quarter corner of section 29, of said township and range; thence in a southerly direction on or along the west section line of said section 29, for a distance of approximately one-half mile;

(d) A certain electric line commencing at a point located at or near the southeast corner of section 23, township 11 north, range 5 east, and extending in a westerly direction on or along the south section lines of sections 23 and 22, to a point located at or near the southeast corner of section 21; thence in a northerly direction on or along the east section line of said section 21, for a distance of approximately one-third mile;

(e) A certain electric line commencing at a point located at or near the north quarter corner of section 33, township 11 north, range 5 east, and extending in a southerly direction through section 33, to a point located at or near the north quarter corner of section 4, township 10 north, range 5 east; thence in a westerly direction on or along the north section lines of sections 4 and 5, for a distance of approximately one mile, including, without limitation, one tap line extending from said electric line;

(f) A certain electric line commencing at a point located at or near the northeast corner of section 19, township 11 north, range 5 east, and extending in an easterly direction on or along the south section line of section 17, of said township and range, for a distance of approximately three-quarters mile;

(g) A certain electric line commencing at a point located at or near the southeast corner of section 12, township 11 north, range 4 east, Seward County, Nebraska, and extending in

AGE

45

DEED BOOK

46

Deed Record No. 333

a northerly direction on or along the east section line of said section 12, for a distance of approximately one mile; and

(h) A certain electric line commencing at a point located at or near the northeast corner of section 18, township 11 north, range 5 east, and extending in a southerly direction on or along the east section line of said section 18, for a distance of approximately one-half mile;

4. A certain electric line commencing at a point located at or near the southeast corner of section 24, township 11 north, range 5 east, Lancaster County, Nebraska, and extending in a northerly direction on or along the east section line of section 24 and the west section line of section 18, township 11 north, range 6 east to a point located at or near the southwest corner of section 7; thence in an easterly direction on or along the south section lines of sections 7 and 8 to a point located at or near the southeast corner of said section 8; thence in a northerly direction on or along the east section line of said section 8 and the west section line of section 9 to a point located at or near the northwest corner of said section 9; thence in an easterly direction on or along the north section line of said section 9 to a point located at or near the northwest corner of section 10; thence in a southerly direction on or along the west section line of said section 10 to a point located at or near the northwest corner of section 15; thence in an easterly direction on or along the north section lines of sections 15 and 14 to a

-4-

point located at or near the northeast corner of said section 14; thence in a southerly direction on or along the east section lines of sections 14, 23, and 26 and the west section lines of sections 25 and 36, all in said township and range, to a point located at or near the northwest corner of section 1, township 10 north, range 6 east; thence in a westerly direction on or along the north section line of section 2 of said township and range for a distance of approximately three-quarters mile, including 7 tap lines extending from said electric line, and also including, without limitation, the following described tap lines extending from said electric line and located in Lancaster County, Nebraska:

(a) A certain electric line commencing at a point located at or near the northeast corner of section 24, township 11 north, range 5 east and extending in a westerly direction on or along the north section line of said section 24 to a point located at or near the northwest corner of said section 24; thence in a northerly direction on or along the west section line of section 13 of said township and range for a distance of approximately two-thirds mile, including, without limitation, two tap lines extending from said electric line;

(b) A certain electric line commencing at a point located at or near the southwest corner of section 7, township 11 north, range 6 east and extending in a westerly direction on or along the south section line of section 12 and the north section lines of sections 13 and 14, all in township 11 north, range 5 east, to a point located at or near the northwest corner of said section 14; thence in a northerly direction on or along the west section line of section 11 of said township and range for a distance of approximately three-quarters mile;

(c) A certain electric line commencing at a point located at or near the southwest corner of section 8, township 11 north, range 6 east and extending in a southerly direction on or along the west section line of section 17, the east section lines of sections 18 and 19 and the west section line of section 20, all in said township and range, to a point located at or near the southwest corner of said section 20, including, without limitation, one tap line extending from said electric line and located in said township and range;

(d) A certain electric line commencing at a point located at or near the southeast corner of section 8, township 11 north, range 6 east and extending in a southerly direction on or

46

P A G E

OOK

333

47

Deed Record No. 333

along the east section line of section 17 of said township and range for a distance of approximately three-quarters mile, including, without limitation, one tap line extending from said electric line and located in said section 17;

(e) A certain electric line commencing at a point located at or near the northwest corner of section 9, township 11 north, range 6 east and extending in a westerly direction on or along the north section line of section 8 to a point located at or near the northwest corner of said section 8; thence in a northerly direction on or along the west section line of section 5, all in said township and range, for a distance of approximately three-quarters mile, including, without limitation, one tap line extending from said electric line and located in said township and range; and

(f) A certain electric line commencing at a point located at or near the northeast corner of section 14, township 11 north, range 6 east and extending in a northerly direction on or along the east section line of section 11 of said township and range for a distance of approximately three-quarters mile;

5. A certain electric line commencing at a point located at or near the southwest corner of section 7, township 11 north, range 6 east, Lan-

-5-

caster County, Nebraska, and extending in a northerly direction on or along the west section line of said section 7, and the east section lines of sections 12 and 1, of township 11 north, range 5 east, and the west section line of section 31, township 12 north, range 6 east, to a point located at or near the northwest corner of said section 31; thence in an easterly direction on or along the north section lines of sections 31, 32 and 33, to a point located at or near the northeast corner of said section 33; thence in a northerly direction on or along the east section line of section 28, to a point located at or near the northeast corner of said section 28; thence in an easterly direction on or along the north section line of section 27 and the south section lines of sections 22 and 23, to a point located at or near the southeast corner of said section 23; thence in a northerly direction on or along the east section line of section 23, and the west section line of section 24, to a point located at or near the southeast corner of section 14; thence in a westerly direction on or along the south section line of section 14, to a point located at or near the southwest corner of section 14; thence in a northerly direction on or along the west section line of said section 14 to a point located at or near the southwest corner of section 11; thence in an easterly direction on or along the south section line of section 11, to a point located at or near the southeast corner of said section 11; thence in a northerly direction on or along the east section line of said section 11, to a point located at or near the northeast corner of said section 11; thence in an easterly direction on or along the north section line of section 12, all in said township and range, and the north section line of section 7 of township 12 north, range 7 east, to a point located at or near the northeast corner of said section 7, thence in a northerly direction on or along the east section line of section 6, of said township and range, for a distance of approximately two-thirds mile, including 15 tap lines extending from said electric line, and also including, without limitation, the following described tap lines extending from said electric line and located in Lancaster County, Nebraska:

(a) A certain electric line commencing at a point located at or near the northeast corner of section 33, township 12 north, range 6 east, and extending in an easterly direction on or along the north section lines of sections 34, 35 and 36 of said township and range, to a point located at or near the north quarter corner of said section 36, including, without limitation, two tap lines extending from said electric line and located in said township and range;

AGE

47

DEED BOOK

48

Deed Record No. 333

(b) A certain electric line commencing at a point located at or near the northeast corner of section 28, township 12 north, range 6 east, and extending in a northerly direction on or along the east section line of section 21, of said township and range, for a distance of approximately three-fourths mile;

(c) A certain electric line commencing at a point located at or near the northwest corner of section 24, township 12 north, range 6 east, and extending in an easterly direction on or along the north section line of said section 24, for a distance of approximately three-fourths mile; and

(d) A certain electric line commencing at a point located at or near the southwest corner of section 11, township 12 north, range 6 east, and extending in a northerly direction on or along the north section lines of sections 15 and 16 of said township and range, to a point located approximately one-third mile west of the northeast corner of said section 16, including, without limitation, one tap line extending from said electric line;

6. A certain electric line commencing at a point located at or near the southwest corner of section 31, township 12 north, range 6 east, Lancaster County, Nebraska, and extending in a westerly direction on or along the south section lines of sections 36 and 35, township 12 north, range 5 east, to a point located approximately one-fourth mile west of the southeast corner of said section 35; thence in a northerly, westerly

-6-

and northerly direction in sections 35 and 34, to a point located at or near the north quarter corner of said section 34; thence in an easterly direction on or along the north section line of said section 34, for a distance of approximately one-half mile, including six tap lines extending from said electric line, and also including, without limitation, the following described tap line extending from said electric line and located in Lancaster County, Nebraska:

(a) A certain electric line commencing at a point located approximately one-fourth mile west of the southeast corner of section 35, township 12 north, range 5 east, and extending in a westerly direction on or along the south section lines of sections 35 and 34 of said township and range, to a point located at or near the southwest corner of said section 34; thence in a southerly direction on or along the west section line of section 3, township 11 north, range 5 east, for a distance of approximately one-half mile;

7. A certain electric line commencing at a point located at or near the northwest corner of section 31, township 12 north, range 6 east, Lancaster County, Nebraska, and extending in a westerly direction on or along the north section line of section 36, township 12 north, range 5 east and the south section line of section 25 to a point located at or near the southwest corner of said section 25; thence in a northerly direction on or along the west section line of section 25 to a point located at or near the northwest corner of said section 25; thence in a westerly direction on or along the north section lines of sections 26, 27, and 28 to a point located at or near the northwest corner of said section 28; thence in a southerly direction on or along the west section line of said section 28, the east section line of section 32, all in said township and range, the east section line of section 5, township 11 north, range 5 west and the west section line of section 4 of said township and range to a point located at or near the southwest corner of said section 4, including three tap lines extending from said electric line, and also including, without limitation, the following described tap lines extending from said electric line and located in Lancaster County, Nebraska, except where otherwise noted:

(a) A certain electric line commencing at a point located at or near the northwest corner of section 28, township 12 north, range 5 east and extending in a westerly direction on or

48

P A G

OK

333

Deed Record No. 333

along the north section line of section 29 to a point located approximately one-quarter mile east of the northwest corner of said section 29; thence in a northerly direction into section 20 of said township and range for a distance of approximately one-quarter mile;

(b) A certain electric line commencing at a point located at or near the southeast corner of section 29, township 12 north, range 5 east and extending in a westerly direction on or along the south section lines of sections 29 and 30 to a point located at or near the southwest corner of said section 30; thence in a southerly direction on or along the west section line of section 31 of said township and range and the east section line of section 1, township 11 north, range 4 east, Seward County, Nebraska, to a point located at or near the east quarter corner of said section 1, including, without limitation, one tap line extending from said electric line and located in Seward County, Nebraska;

(c) A certain electric line commencing at a point located at or near the east quarter corner of section 32, township 12 north, range 5 east and extending in an easterly direction in section 33 of said township and range for a distance of approximately one-half mile; and

-7-

(d) A certain electric line commencing at a point located at or near the northeast corner of section 5, township 11 north, range 5 east and extending in a westerly direction on or along the north section lines of sections 5 and 6 to a point located approximately one-quarter mile west of the northeast corner of said section 6;

8. A certain electric line commencing at a point located at or near the northeast corner of section 27, township 12 north, range 5 east, Lancaster County, Nebraska, and extending in a northerly direction on or along the east section line of section 22 and the west section line of section 14 to a point located at or near the southwest corner of section 11; thence in an easterly direction on or along the south section line of section 11, the north section lines of sections 14 and 13, all in said township and range, and the north section line of section 18, township 12 north, range 6 east to a point located at or near the northwest corner of section 17; thence in a northerly direction on or along the west section line of section 8 and the east section line of section 7 to a point located at or near the southeast corner of section 6; thence in an easterly direction on or along the south section lines of sections 5 and 4 and the north section line of section 10 to a point located at or near the northeast corner of said section 10; thence in a northerly direction on or along the east section line of section 3, all in said township and range, for a distance of approximately one-half mile, including 5 tap lines extending from said electric line and also including, without limitation, the following described tap lines extending from said electric line and located in Lancaster County, Nebraska:

(a) A certain electric line commencing at a point located at or near the southwest corner of section 11, township 12 north, range 5 east and extending in a westerly direction on or along the south section lines of sections 10 and 9 to a point located at or near the southwest corner of said section 9; thence in a northerly direction on or along the west section line of said section 9, the east section line of section 8 and the west section line of section 4, all in said township and range, to a point located approximately one-quarter mile north of the southwest corner of said section 4, including, without limitation, three tap lines extending from said electric line and located in said township and range;

(b) A certain electric line commencing at a point located at or near the southeast corner of section 10, township 12 north, range 5 east and extending in a northerly direction on or along the east section line of said section 10 and the west section line of section 2 to a point located at or near the northwest corner of said section 2; thence in an easterly direction on or along the north section line of section 2 to a point located at or near the northeast

AGE

49

DEED BOOK

50

Deed Record No. 333

85042—STATE JOURNAL PRINTING CO. LINCOLN, NEB.

corner of said section 2; thence in a southerly direction on or along the east section line of section 2 for a distance of approximately one-half mile, including, without limitation, one tap line extending from said electric line and located in said township and range;

(c) A certain electric line commencing at a point located at or near the northwest corner of section 18, township 12 north, range 6 east and extending in a southerly direction on or along the west section lines of section 18 and section 19 to a point located at or near the west quarter corner of said section 19; and

(d) A certain electric line commencing at a point located at or near the southeast corner of section 6, township 12 north, range 6 east and extending in a northerly direction on or along the east section line of said section 6 for a distance of approximately one mile;

-8-

9. A certain electric line commencing at a point located at or near the northwest corner of section 32, township 10 north, range 6 east, Lancaster County, Nebraska, and extending in a southerly direction on or along the west section line of said section 32, the east section lines of sections 6, 7, and 18, township 9 north, range 6 east, the west section line of section 17, and the east section lines of sections 19 and 30 to a point located at or near the southeast corner of said section 30; thence in an easterly direction on or along the south section lines of sections 29 and 28, the north section lines of sections 34 and 35 to a point located at or near the northeast corner of said section 35; thence in a northerly direction on or along the east section lines of sections 26, 23, 14 and the west section line of section 13 to a point located at or near the northeast corner of section 14; thence in an easterly direction on or along the north section line of section 13, all in said township and range, and the north section line of section 18, township 9 north, range 7 east to a point located at or near the northeast corner of said section 18; thence in a northerly direction on or along the east section line of section 7 of said township and range for a distance of approximately one-half mile, including ten tap lines extending from said electric line, and also including, without limitation, the following described tap lines extending from said electric line and located in Lancaster County, Nebraska:

(a) A certain electric line commencing at a point located at or near the southwest corner of section 32, township 10 north, range 6 east and extending in a westerly direction on or along the south section line of section 31 of said township and range and the south section line of section 36, township 10 north, range 5 east to a point located at or near the southeast corner of section 35, thence in a northerly direction on or along the east section line of said section 35 for a distance of approximately one-quarter mile, including, without limitation, one tap line extending from said electric line;

(b) A certain electric line commencing at a point located at or near the east quarter corner of section 7, township 9 north, range 6 east and extending in a westerly direction through said section 7 and section 12 of township 9 north, range 5 east to a point located at or near the east quarter corner of section 11; thence in a northerly direction on or along the east section line of said section 11 to a point located at or near the southeast corner of section 2; thence in a westerly direction on or along the south section lines of sections 2 and 3, all in said township and range, to a point located at or near the southwest corner of said section 3, including, without limitation, five tap lines extending from said electric line;

(c) A certain electric line commencing at a point located at or near the east quarter corner of section 7, township 9 north, range 6 east and extending in an easterly direction in sections 8 and 9 of said township and range to a point located at or near the center of said section 9;

50

PAG

OOK

333

51

Deed Record No. 333

(d) A certain electric line commencing at a point located at or near the west quarter corner of section 17, township 9 north, range 6 east and extending in an easterly direction through sections 17 and 16 to a point located at or near the center of said section 16; thence in a northerly direction in said section 16 to a point located at or near the north quarter corner of section 16; thence in an easterly direction on or along the north section lines of sections 16 and 15 to a point located at or near the northeast corner of said section 15; thence in a southerly direction on or along the east section line of said section 15 for a distance of approximately one-half mile, including, without limitation, two tap lines extending from said electric line and located in said township and range;

-9-

(e) A certain electric line commencing at a point located at or near the southwest corner of section 17, township 9 north, range 6 east and extending in a westerly direction on or along the south section lines of section 18 in said township and range and sections 13 and 14 of township 9 north, range 5 east to a point located at or near the south quarter corner of said section 14, including, without limitation, one tap line extending from said electric line;

(f) A certain electric line commencing at a point located at or near the southwest corner of section 17, township 9 north, range 6 east and extending in an easterly direction on or along the south section lines of sections 17 and 16 to a point located at or near the southeast corner of said section 16; thence in a northerly direction on or along the east section line of said section 16 for a distance of approximately one-half mile, including, without limitation, two tap lines extending from said electric line and located in said township and range;

(g) A certain electric line commencing at a point located at or near the southeast corner of section 30, township 9 north, range 6 east and extending in a southerly direction on or along the east section line of section 31 in said township and range to a point located at or near the northwest corner of section 5, township 8 north, range 6 east; thence in a westerly direction on or along the north section line of section 6 of said township and range to a point located at or near the northeast corner of section 1, township 8 north, range 5 east; thence in a southerly direction on or along the east section lines of sections 1 and 12 of said township and range and the west section line of section 7, township 8 north, range 6 east to a point located at or near the northwest corner of section 18 of said township and range; thence in a westerly direction on or along the north section line of section 13, township 8 north, range 5 east to a point located at or near the northeast corner of section 14; thence in a northerly direction on or along the east section line of section 11 and in an easterly direction into section 12, all in said township and range, to a point located approximately one-quarter mile southeast of the northwest corner of said section 12, including, without limitation, three tap lines extending from said electric line;

(h) A certain electric line commencing at a point located at or near the southeast corner of section 28, township 9 north, range 6 east and extending in a northerly direction on or along the east section lines of sections 28 and 21 to a point located approximately one-quarter mile north of the southeast corner of said section 21;

(i) A certain electric line commencing at a point located at or near the northeast corner of section 34, township 9 north, range 6 east and extending in a northerly direction on or along the east section line of section 27 and the west section line of section 23 to a point located approximately one-quarter mile south of the northwest corner of said section 23; thence in a westerly direction into section 22, all in said township and range, for a distance of approximately one-quarter mile;

AGE

51

DEED BOOK

52

Deed Record No. 333

88042—STATE JOURNAL PRINTING CO. LINCOLN, NEB.

(j) A certain electric line commencing at a point located at or near the north quarter corner of section 35, township 9 north, range 6 east and extending in a southerly direction through section 35 and along the north section line of section 2, township 8 north, range 6 east to a point located at or near the northeast corner of said section 2; thence in a southerly direction on or along the east section lines of sections 2 and 11 to

-10-

a point located at or near the southeast corner of said section 11; thence in an easterly direction on or along the south section line of section 12 to a point located at or near the southeast corner of said section 12, all in said township and range; thence in a southerly direction on or along the west section line of section 18, township 8 north, range 7 east and the east section lines of sections 13 and 24 of township 8 north, range 6 east to a point located at or near the southeast corner of said section 24, including, without limitation, six tap lines extending from said electric line;

(k) A certain electric line commencing at a point located at or near the northeast corner of section 35, township 9 north, range 6 east and extending in an easterly direction on or along the north section line of section 36 of said township and range to a point located at or near the northwest corner of section 31, township 9 north, range 7 east; thence in a northerly direction on or along the west section line of section 30 of said township and range for a distance of approximately one-half mile, including, without limitation, one tap line extending from said electric line; and

(l) A certain electric line commencing at a point located at or near the east quarter corner of section 23, township 9 north, range 6 east and extending in an easterly direction through section 24 of said township and range to a point located at or near the west quarter corner of section 19, township 9 north, range 7 east;

10. A certain electric line commencing at a point located at or near the northeast corner of section 30, township 9 north, range 6 east, Lancaster County, Nebraska, and extending in a westerly direction on or along the north section lines of said section 30 and section 25, township 9 north, range 5 east, the south section lines of sections 23, 22, 21 and 20 to a point located at or near the south quarter corner of said section 20; thence in a northerly direction through section 20 to a point located at or near the south quarter corner of section 17; thence in a westerly direction on or along the south section line of said section 17 to a point located at or near the southwest corner of section 17; thence in a northerly direction on or along the west section line of section 17 and the east section lines of sections 7 and 6, all in said township and range, to a point located at or near the southeast corner of section 31, township 10 north, range 5 east; thence in an easterly direction on or along the south section line of section 32 in said township and range and the north section line of section 4, township 9 north, range 5 east to a point located at or near the southwest corner of section 34, township 10 north, range 5 east; thence in a northerly direction on or along the west section lines of sections 34 and 27 to a point located at or near the southwest corner of section 22, all in said township and range, including nine tap lines extending from said electric line, and also including, without limitation, the following described tap lines extending from said electric line and located in Lancaster County, Nebraska:

(a) A certain electric line commencing at a point located at or near the northeast corner of section 25, township 9 north, range 5 east and extending in a southerly direction on or along the east section lines of sections 25 and 36 to a point located approximately one-third mile south of the northeast corner of said section 36 in said township and range;

52

P A G E

Deed Record No. 333

(b) A certain electric line commencing at a point located at or near the northwest corner of section 25 and extending in a southerly direction on or along the west section lines of sections 25 and 36 to a point located at or near the southwest corner of said section 36, and including, without limitation, one tap line extending from said electric line and located in said township and range;

-11-

(c) A certain electric line commencing at a point located at or near the south quarter corner of section 22, township 9 north, range 5 east and extending in a southerly direction in section 27 of said township and range for a distance of approximately three-quarters mile;

(d) A certain electric line commencing at a point located at or near the south quarter corner of section 20, township 9 north, range 5 east and extending in a southerly direction in section 29 of said township and range to a point located at or near the south quarter corner of said section 29, including, without limitation, two tap lines extending from said electric line and located in said township and range; and

(e) A certain electric line commencing at a point located at or near the southeast corner of section 6, township 9 north, range 5 east and extending in a westerly direction on or along the south section line of said section 6 to a point located at or near the southwest corner of said section 6; thence in a southerly direction on or along the west section line of section 7 of said township and range for a distance of approximately one mile, including, without limitation, one tap line extending from said electric line and located in said township and range;

11. A certain electric line commencing at a point located at or near the southeast corner of section 29, township 9 north, range 6 east, Lancaster County, Nebraska, and extending in a southerly direction on or along the east section line of section 32 and the west section line of section 33, in said township and range, the west section lines of sections 4, 9, and 16, the east section line of section 20 and the west section line of section 28, all in township 8 north, range 6 east to a point located at or near the northwest corner of section 33; thence in a westerly direction on or along the south section line of section 29 to a point located at or near the southwest corner of said section 29; thence in a southerly direction on or along the west section line of section 32, in said township and range, and the west section lines of sections 5, 8, and 17, township 7 north, range 6 east to a point located approximately one-quarter mile east of the northwest corner of section 20; thence in an easterly direction on or along the north section lines of sections 20, 21, and 22 to a point located at or near the north quarter corner of said section 22; thence in a southerly direction through said section 22 to a point located at or near the north quarter corner of section 27; thence in an easterly direction on or along the north section line of said section 27 to a point located at or near the northeast corner of section 27; thence in a southerly direction on or along the east section lines of sections 27 and 34 of said township and range and the west section line of section 2, township 6 north, range 6 east, Gage County, Nebraska, to a point located at or near the west quarter corner of said section 2; thence in a westerly direction in section 3 of said township and range for a distance of approximately one-quarter mile, including twelve tap lines extending from said electric line, and also including, without limitation, the following described tap lines extending from said electric line and located in Lancaster County, Nebraska:

(a) A certain electric line commencing at a point located at or near the northwest corner of section 33, township 8 north, range 6 east and extending in a southerly direction for a distance of approximately three-quarters mile; thence in an easterly direction in sections 33 and 34 to a point located approximately one-quarter mile north of the south quarter

DEED BOOK

54

Deed Record No. 333

corner of said section 34; thence in a southerly direction in said section 34 of said township and range, and section 3 of township 7 north, range 6 east to a point located approximately one-third mile south of the north quarter corner of said section 3; thence in a westerly direction in section 3 and in a southerly direction on or along the east section line of section 4 to a point located at or near the southeast corner of said section 4;

-12-

thence in an easterly direction on or along the south section lines of sections 3 and 2 and the north section line of section 11 to a point located at or near the northwest corner of section 12; thence in a northerly direction in section 1, all in said township and range, and section 36 of township 8 north, range 6 east to a point located at or near the west quarter corner of said section 36, including, without limitation, four tap lines extending from said electric line;

(b) A certain electric line commencing at a point located at or near the north quarter corner of section 22, township 7 north, range 6 east and extending in an easterly direction on or along the north section lines of sections 22 and 23 to a point located at or near the northeast corner of said section 23; thence in a southerly direction on or along the east section line of said section 23 for a distance of approximately one-half mile, including, without limitation, two tap lines extending from said electric line and located in said township and range;

(c) A certain electric line commencing at a point located at or near the north quarter corner of section 27, township 7 north, range 6 east and extending in a westerly direction on or along the north section line of said section 27 to a point located at or near the northwest corner of said section 27; thence in a southerly direction on or along the west section line of section 27 to a point located at or near the southwest corner of said section 27; thence in a westerly direction on or along the south section lines of sections 28 and 29, all in said township and range, to a point located approximately one-quarter mile west of the southeast corner of said section 29;

(d) A certain electric line commencing at a point located at or near the northeast corner of section 27, township 7 north, range 6 east and extending in an easterly direction on or along the south section line of section 23 and the north section lines of sections 26 and 25 to a point located approximately one-quarter mile east of the northwest corner of said section 25;

(e) A certain electric line commencing at a point located at or near the southeast corner of section 34, township 7 north, range 6 east and extending in a westerly direction on or along the south section line of said section 34 to a point located at or near the southeast corner of section 33, all in said township and range; and

(f) A certain electric line commencing at a point located at or near the southeast corner of section 34, township 7 north, range 6 east and extending in an easterly direction on or along the south section lines of sections 35 and 36 of said township and range to a point located approximately one-quarter mile west of the southeast corner of said section 36;

12. A certain electric line commencing at a point located at or near the northeast corner of section 29, township 8 north, range 6 east, Lancaster County, Nebraska, and extending in a westerly direction on or along the north section line of said section 29 to a point located at or near the northeast corner of section 30; thence in a northerly direction on or along the east section line of section 19 to a point located at or near the northeast corner of section 19; thence in a westerly direction on or along the north section lines of said section 19, and sections 24, 23, and 22 of township 8 north, range 5 east, the south section lines of sections 15 and 16 to a point located at or near the southwest corner of section 17;

54

PAG

BOOK

333

55

Deed Record No. 333

thence in a southerly direction on or along the east section line of section 20 to a point located at or near the east quarter corner of said section 20; thence in a westerly direction in section 20 to a

-13-

point located at or near the west quarter corner of said section 20; thence in a northerly direction on or along the west section line of said section 20 and the east section line of section 18 to a point located at or near the east quarter corner of said section 18; thence in a westerly direction in section 18 to a point located at or near the west quarter corner of said section 18; thence in a southerly direction on or along the west section lines of sections 18, 19, and 30, all in said township and range, to a point located approximately one-third mile south of the northwest corner of said section 30, thence in a westerly direction into section 25, township 8 north, range 4 east, Saline County, Nebraska, for a distance of approximately one-quarter mile, including eight tap lines extending from said electric line, and also including, without limitation, the following described tap lines extending from said electric line and located in Lancaster County, Nebraska:

(a) A certain electric line commencing at a point located at or near the southeast corner of section 16, township 8 north, range 5 east and extending in a northerly direction on or along the east section line of said section 16 to a point located at or near the northeast corner of said section 16; thence in an easterly direction on or along the north section line of section 15 for a distance of approximately three-quarters mile; thence in a northerly and northeasterly direction in sections 10 and 11 of said township and range to a point located approximately one-quarter mile south of the northwest corner of said section 11;

(b) A certain electric line commencing at a point located at or near the east quarter corner of section 20, township 8 north, range 5 east and extending in a southerly direction on or along the east section line of said section 20 to a point located at or near the southeast corner of said section 20; thence in a westerly direction on or along the south section line of section 20 for a distance of approximately two-thirds mile, including, without limitation, one tap line extending from said electric line and located in said township and range and

(c) A certain electric line commencing at a point located at or near the west quarter corner of section 18, township 8 north, range 5 east and extending in a northerly direction on or along the west section lines of sections 18 and 7 to a point located approximately one-quarter mile north of the southwest corner of said section 7, including, without limitation, one tap line extending from said electric line and located in said township and range;

13. A certain electric line commencing at a point located approximately one-quarter mile east of the northwest corner of section 20, township 7 north, range 6 east, Lancaster County, Nebraska, and extending in a southerly direction through section 20 to a point located approximately one-quarter mile east of the southwest corner of said section 20; thence in a westerly direction on or along the south section lines of sections 20 and 19 of said township and range, and sections 24 and 23 of township 7 north, range 5 east and the north section line of section 27 to a point located at or near the northeast corner of section 28; thence in a northerly direction on or along the east section line of section 21 to a point located at or near the northeast corner of said section 21; thence in an easterly direction on or along the north section line of section 22 to a point located at or near the northwest corner of section 23; thence in a northerly direction on or along the west section lines of sections 14 and 11 to a point located approximately one-quarter mile north of the southwest corner of said section 11; thence in a westerly direction in section 10 to a point located

PAGE

55

DEED BOOK

56

Deed Record No. 333

approximately one-quarter mile north of the southeast corner of section 9; thence in a southerly direction in section 9 to a point located at or near the southeast corner of said section 9; thence in a westerly, southerly, and westerly direction in sections 9,

-14-

16, and 17 to a point located approximately one-quarter mile south of the northeast corner of section 18; thence in a northerly direction on or along the east section lines of sections 18, 7, and 6, all in said township and range, to a point located at or near the northeast corner of said section 6; thence in a westerly direction on or along the north section line of said section 6 to a point located at or near the northwest corner of said section 6; thence in a northerly direction on or along the west section line of section 31, township 8 north, range 5 east to a point located at or near the northwest corner of said section 31; thence in an easterly direction on or along the north section lines of sections 31 and 32 and the south section lines of sections 28 and 27, all in said township and range, to a point located approximately one-quarter mile east of the southwest corner of said section 27, including eighteen tap lines extending from said electric line, and also including, without limitation, the following described tap lines extending from said electric line and located in Lancaster County, Nebraska, except where otherwise noted:

(a) A certain electric line commencing at a point located approximately one-quarter mile east of the southwest corner of section 20, township 7 north, range 6 east and extending in an easterly direction on or along the south section line of section 20, to a point located at or near the southeast corner of said section 20; thence in a southerly direction on or along the east section line of section 29 for a distance of approximately one-half mile;

(b) A certain electric line commencing at a point located at or near the northeast corner of section 28, township 7 north, range 5 east and extending in a southerly direction on or along the east section lines of sections 28 and 33 to a point located approximately one-quarter mile south of the northeast corner of said section 33; thence in a westerly and southerly direction in section 33 to a point located at or near the southwest corner of said section 33; thence in a westerly direction on or along the south section line of section 32, all in said township and range, for a distance of approximately one-quarter mile, including, without limitation, three tap lines extending from said electric line and located in said township and range;

(c) A certain electric line commencing at a point located at or near the northwest corner of section 14, township 7 north, range 5 east and extending in an easterly direction on or along the north section line of said section 14 to a point located at or near the northeast corner of said section 14; thence in a northerly direction on or along the east section line of section 11 of said township and range for a distance of approximately one-half mile;

(d) A certain electric line commencing at a point located approximately one-quarter mile north of the southeast corner of section 9, township 7 north, range 5 east and extending in a northerly direction on or along the east section lines of sections 9 and 4 for a distance of approximately one mile; thence in a northeasterly direction through section 3, all in said township and range, to a point located at or near the south quarter corner of section 34, township 8 north, range 5 east; thence extending in a westerly direction in section 34 for a distance of approximately one-quarter mile;

(e) A certain electric line commencing at a point located approximately one-quarter mile south of the northeast corner of section 18, township 7 north, range 5 east and extending in a southerly direction on or along the east section lines of sections 18 and 19 to a point located at or near the northeast

-15-

56

P A G E

O O K

3 3 3

57

Deed Record No. 333

corner of section 30; thence in a westerly direction on or along the north section line of said section 30 to a point located at or near the northwest corner of section 30; thence in a northerly direction on or along the west section line of section 19, all in said township and range, to a point located approximately one-third mile south of the northwest corner of section 19; thence in a westerly direction in section 24, township 7 north, range 4 east, Saline County, Nebraska, for a distance of approximately one-quarter mile; and

(f) A certain electric line commencing at a point located at or near the southeast corner of section 6, township 7 north, range 5 east and extending in a westerly direction on or along the south section line of said section 6 to a point located at or near the southwest corner of section 6; thence in a southerly direction on or along the west section line of section 7 of said township and range for a distance of approximately three-quarters mile, including, without limitation, one tap line extending from said electric line into Saline County, Nebraska;

14. A certain electric line commencing at a point located at or near the southwest corner of section 8, township 9 north, range 8 east, Lancaster County, Nebraska, and extending in a northerly direction on or along the west section line of said section 8 to a point located at or near the northwest corner of said section 8; thence in an easterly direction on or along the north section line of section 8 to a point located at or near the northwest corner of section 9; thence in a northerly direction on or along the west section lines of section 4, in said township and range, and sections 33 and 28, township 10 north, range 8 east, to a point located at or near the northwest corner of said section 28; thence in an easterly direction on or along the north section lines of sections 28, 27, and 26 to a point located at or near the northeast corner of said section 26; thence in a northerly direction on or along the east section lines of sections 23, 14, 11, and 2 of said township and range, and sections 35, 26, 23, 14, and 11 and the west section line of section 1, all in township 11 north, range 8 east, and the west section line of section 36, township 12 north, range 8 east to a point located at or near the southwest corner of section 25; thence in a westerly direction on or along the south section line of section 26 to a point located at or near the southwest corner of said section 26; thence in a northerly direction on or along the west section line of section 26 to a point located at or near the northwest corner of said section 26; thence in a westerly direction on or along the north section lines of sections 27, 28, and 29, the south section lines of sections 20 and 19, all in said township and range, and the south section line of section 24, township 12 north, range 7 east to a point located at or near the southwest corner of said section 24; thence in a northerly direction on or along the west section line of said section 24 and the east section line of section 14 to a point located at or near the northeast corner of said section 14; thence in a westerly direction on or along the north section line of said section 14 to a point located at or near the northeast corner of section 15; thence in a northerly direction on or along the east section line of section 10 to a point located at or near the southeast corner of section 3; thence in an easterly direction on or along the south section line of section 2 to a point located at or near the southeast corner of said section 2; thence in a northerly direction on or along the east section line of said section 2, all in township 12 north, range 7 east for a distance of approximately one-half mile, including, without limitation, twenty tap lines extending from said electric line, and also including, without limitation, the following described tap lines extending from said electric line and located in Lancaster County, Nebraska, except where otherwise noted:

(a) A certain electric line commencing at a point located at or near the northwest corner of section 27, township 10 north,

A G E

5 7

DEED BOOK

58

Deed Record No. 333

range 8 east and extending in a northerly direction on or along the west section line of section 22 to a point located at or near the southwest corner of section 15; thence in a westerly direction on or along the south section line of section 16 to a point located at or near the southeast corner of said section 16; thence in a northerly direction on or along the west section lines of sections 16, 9, and 4 to a point located at or near the northwest corner of said section 4; thence in a westerly direction on or along the north section line of section 5, all in said township and range, for a distance of approximately one mile, including, without limitation, two tap lines extending from said electric line and located in said township and range;

(b) A certain electric line commencing at a point located at or near the northeast corner of section 23, township 10 north, range 8 east and extending in a westerly direction on or along the north section line of said section 23 to a point located at or near the northeast corner of section 22 in said township and range; thence in a southerly direction on or along the east section line of said section 22 for a distance of approximately one-half mile;

(c) A certain electric line commencing at a point located at or near the southeast corner of section 11, township 10 north, range 8 east and extending in a westerly direction on or along the south section lines of sections 11, 10, and 9 in said township and range to a point located at or near the south quarter corner of said section 9;

(d) A certain electric line commencing at a point located at or near the northeast corner of section 11, township 10 north, range 8 east and extending in a westerly direction on or along the north section lines of sections 11 and 10 of said township and range to a point located at or near the north quarter corner of said section 10;

(e) A certain electric line commencing at a point located at or near the northeast corner of section 35, township 11 north, range 8 east and extending in a westerly direction on or along the north section lines of said sections 35 and 34 to a point located at or near the north quarter corner of said section 34, including, without limitation, two tap lines extending from said electric line and located in said township and range;

(f) A certain electric line commencing at a point located approximately one-quarter mile south of the northeast corner of section 23, township 11 north, range 8 east and extending in an easterly direction in section 24 to a point located approximately one-quarter mile south of the northeast corner of said section 24; thence in a southerly direction on or along the east section line of section 24 of said township and range, and in an easterly direction in section 30, township 11 north, range 9 east, Cass County, Nebraska, for a distance of approximately one-quarter mile, including, without limitation, one tap line extending from said electric line and located in Cass County, Nebraska;

(g) A certain electric line commencing at a point located at or near the northeast corner of section 23, township 11 north, range 8 east and extending in a westerly direction on or along the north section line of said section 23 to a point located at or near the northwest corner of section 23; thence in a southerly direction on or along the west section line of said section 23 for a distance of approximately three-quarters mile;

-17-

(h) A certain electric line commencing at a point located at or near the northwest corner of section 26, township 12 north, range 8 east and extending in an easterly direction on or along the north section lines of sections 26 and 25 of said township and range to a point located at or near the north quarter corner of said section 25, including, without limitation, one tap line extending from said electric line;

(i) A certain electric line commencing at a point located at or near the northwest corner of section 26, township 12 north, range 8 east and extending in a northerly direction on

58

P A G E

O O K

3 3 3

Deed Record No. 333

or along the west section line of section 23 of said township and range for a distance of approximately one mile;

(j) A certain electric line commencing at a point located at or near the southwest corner of section 24, township 12 north, range 7 east and extending in a westerly direction on or along the south section line of section 23 and the north section line of section 27 to a point located at or near the northeast corner of section 28; thence in a southerly direction on or along the east section line of said section 28 and the west section line of section 34 to a point located at or near the west quarter corner of said section 34, including, without limitation, three tap lines extending from said electric line and located in said township and range; and

(k) A certain electric line commencing at a point located at or near the northwest corner of section 24, township 12 north, range 7 east and extending in an easterly direction on or along the north section line of said section 24 and the north section lines of sections 19 and 20 of township 12 north, range 8 east to a point located at or near the north quarter corner of said section 20;

15. A certain electric line commencing at a point located at or near the southwest corner of section 24, township 12 north, range 7 east, Lancaster County, Nebraska, and extending in a southerly direction on or along the east section line of section 26 and the west section line of section 36 to a point located at or near the southwest corner of said section 36; thence in a westerly direction on or along the south section lines of sections 35 and 34, all in said township and range, to a point located at or near the northeast corner of section 4, township 11 north, range 7 east; thence in a southerly direction on or along the east section line of said section 4 and the west section lines of sections 10, 15, 22, 27 and 34, all in said township and range, to a point located at or near the west quarter corner of said section 34, including, without limitation, four tap lines extending from said electric line, and also including, without limitation, the following described tap lines extending from said electric line and located in Lancaster County, Nebraska:

(a) A certain electric line commencing at a point located at or near the southwest corner of section 36, township 12 north, range 7 east and extending in an easterly direction on or along the south section line of said section 36 and the north section lines of sections 6, 5, and 4 of township 11 north, range 8 east to a point located at or near the north quarter corner of said section 4; thence in a northerly direction through section 33, township 12 north, range 8 east to a point located at or near the south quarter corner of section 28; thence in a westerly direction on or along the south section line of said section 28, the north section line of section 32, and the south section line of section 29, all in said township and range, to a point located at or near the south quarter corner of said section 29, including, without limitation, one tap line extending from said electric line;

-18-

(b) A certain electric line commencing at a point located at or near the southeast corner of section 4, township 11 north, range 7 east and extending in an easterly direction on or along the south section lines of sections 3 and 2 to a point located at or near the south quarter corner of said section 2, including, without limitation, one tap line extending from said electric line, all located in said township and range; and

(c) A certain electric line commencing at a point located approximately one-third mile north of the southwest corner of section 27, township 11 north, range 7 east and extending in an easterly direction in sections 27 and 26; thence in a southerly direction in sections 26 and 35, all in said township and range, to a point located approximately one-quarter mile east of the west quarter corner of said section 35; thence in an easterly direction in said section 35 for a distance of approximately one-half mile;

A G E

5 9

DEED BOOK

60

Deed Record No. 333

16. A certain electric line commencing at a point located at or near the southwest corner of section 8, township 9 north, range 8 east, Lancaster County, Nebraska, and extending in a southerly direction on or along the west section lines of sections 17, 20, 29, and 32, all in said township and range, to a point located at or near the northwest corner of section 5, township 8 north, range 8 east; thence in a westerly direction on or along the north section line of section 6 of said township and range to a point located at or near the northeast corner of section 1, township 8 north, range 7 east; thence in a southerly direction on or along the east section lines of sections 1, 12 and 13 to a point located at or near the northeast corner of section 24, all in said township and range; thence in an easterly direction on or along the north section line of section 19, township 8 north, range 8 east to a point located at or near the northwest corner of section 20; thence in a southerly direction on or along the west section lines of sections 20, 29, and 32 of said township and range, and sections 5 and 8 of township 7 north, range 8 east to a point located at or near the northwest corner of section 17; thence in an easterly direction on or along the north section lines of sections 17, 16, and 15 to a point located at or near the northwest corner of section 14; thence in a southerly direction on or along the west section lines of sections 14, 23, and 26 to a point located at or near the northeast corner of section 34; thence in an easterly direction on or along the north section lines of sections 35 and 36, all in said township and range, to a point located at or near the northwest corner of section 31, Township 7 north, range 9 east, Otoe County, Nebraska; thence in a northerly direction on or along the west section line of section 30; thence in an easterly direction on or along the north section line of said section 30 for a distance of approximately one-quarter mile, including fifteen tap lines extending from said electric line, and also including, without limitation, the following described tap lines extending from said electric line and located in Lancaster County, Nebraska:

(a) A certain electric line commencing at a point located at or near the northwest corner of section 20, township 9 north, range 8 east and extending in an easterly direction on or along the north section line of said section 20 to a point located at or near the northeast corner of said section 20; thence in a northerly direction on or along the east section line of section 17 of said township and range for a distance of approximately two-thirds mile;

(b) A certain electric line commencing at a point located at or near the northeast corner of section 1, township 8 north, range 7 east and extending in a westerly direction on or along the north section line of said section 1 for a distance of approximately three-fourths mile; thence in a northerly direction on or along the east section line of section 35, township 9 north,

-19-

range 7 east to a point located at or near the northeast corner of said section 35; thence in a westerly direction on or along the west section line of section 35 to a point located at or near the northwest corner of said section 35; thence in a northerly direction on or along the west section line of section 26 and the east section line of section 27 to a point located approximately one-quarter mile south of the northeast corner of said section 27, including, without limitation, three tap lines extending from said electric line;

(c) A certain electric line commencing at a point located at or near the southeast corner of section 1, township 8 north, range 7 east and extending in a westerly direction on or along the south section line of said section 1 for a distance of approximately three-quarters mile; thence in a southerly direction in section 12 of said township and range for a distance of approximately one-half mile;

(d) A certain electric line commencing at a point located at or near the southeast corner of section 1, township 8 north, range 7 east and extending in an easterly direction on or

60

P A G E

O O K

3 3 3

61

Deed Record No. 333

along the south section lines of sections 6 and 5 of township 8 north, range 8 east to a point located at or near the south quarter corner of said section 5;

(e) A certain electric line commencing at a point located at or near the northeast corner of section 13, township 8 north, range 7 east and extending in a westerly direction on or along the west section lines of sections 13 and 14 of said township and range to a point located approximately one-quarter mile west of the northeast corner of said section 14;

(f) A certain electric line commencing at a point located at or near the northeast corner of section 13, township 8 north, range 7 east and extending in an easterly direction on or along the north section lines of sections 18 and 17 of township 8 north, range 8 east to a point located at or near the northwest corner of section 16; thence in a southerly direction on or along the west section line of said section 16 for a distance of approximately one-third mile;

(g) A certain electric line commencing at a point located at or near the northeast corner of section 24, township 8 north, range 7 east and extending in a westerly direction on or along the north section line of said section 24, the south section line of section 13 and the north section line of section 23, all in said township and range, to a point located at or near the north quarter corner of said section 23;

(h) A certain electric line commencing at a point located at or near the northwest corner of section 29, township 8 north, range 8 east and extending in a westerly direction on or along the north section line of section 30 of said township and range and the south section line of section 24, township 8 north, range 7 east to a point located at or near the south quarter corner of said section 24;

(i) A certain electric line commencing at a point located at or near the northeast corner of section 34, township 7 north, range 8 east and extending in a westerly direction on or along the north section lines of sections 34 and 33 to a point located at or near the north quarter corner of said section 33, including, without limitation, one tap line extending from said electric line and located in said township and range; and

-20-

(j) A certain electric line commencing at a point located at or near the northeast corner of section 34, township 7 north, range 8 east and extending in a southerly direction on or along the east section line of said section 34 for a distance of approximately one mile;

17. A certain electric line commencing at a point located at or near the southwest corner of section 8, township 9 north, range 8 east, Lancaster County, Nebraska, and extending in an easterly direction on or along the south section lines of sections 8, 9, 10 and 11 to a point located at or near the southwest corner of section 12; thence in a southerly direction on or along the west section lines of sections 13 and 24 to a point located at or near the west quarter corner of said section 24; thence in a westerly direction in sections 23 and 22 to a point located at or near the east quarter corner of section 21, all in said township and range; thence in a southerly direction on or along the east section line of said section 21 for a distance of approximately one-third mile, including, without limitation, five tap lines extending from said electric line and located in said township and range; and

18. A certain electric line commencing at a point located at or near the west quarter corner of section 15, township 10 north, range 6 east, Lancaster County, Nebraska, and extending in a westerly direction in sections 16 and 17 to a point located at or near the west quarter corner of said section 17; thence in a southerly direction on or along the west section lines of sections 17, 20, 29 and 32 of said township and range and the east section lines of sections 6 and 7 of township 9 north, range 6 east to a point located at or near the

A G E

6 1

DEED BOOK

62

Deed Record No. 333

85042-STATE JOURNAL PRINTING CO. LINCOLN, NEB.

east quarter corner of said section 7; thence in an easterly direction in sections 8 and 9 to a point located at or near the center of said section 9; thence in a southerly direction in said section 9 to a point located at or near the north quarter corner of section 16; thence in an easterly direction on or along the north section lines of sections 16, 15, 14, and 13 of said township and range, and the north section lines of sections 18 and 17, and the south section lines of sections 8, 9, 10, 11, and 12 of township 9 north, range 7 east and the south section lines of sections 7, 8, 9, 10, 11, and 12 of township 9 north, range 8 east to a point located at or near the southeast corner of said section 12;

II

All right, title and interest of the Grantor in and to a certain tract of land heretofore conveyed to the Grantor by a deed from Charles Bears and Ione Bears, his wife, dated July 31, 1937, and recorded in the office of the Register of Deeds of Lancaster County, Nebraska, on September 13, 1937, in Book 312 of Deeds on page 545, and more particularly described as follows:

A tract of land consisting of one-half acre located in the northwest quarter of the northwest quarter (NW $\frac{1}{4}$ NW $\frac{1}{4}$) of section thirty-two (32), township ten (10) north, range six (6), east of the 6 P.M., Lancaster County, Nebraska, more fully described as follows: Commencing at the northwest corner of section thirty-two (32), township ten (10) north, range six (6), east of the 6 P.M., thence south 330 feet, thence east 66 feet, thence north 330 feet, thence west 66 feet to point of beginning;

III

All right, title and interest of the Grantor in and to a certain tract of land heretofore conveyed to the Grantor by a deed from Carl Lemke and

-21-

Louise Lemke, his wife, and Mary Lemke, single, dated June 29, 1938, and recorded in the office of the Register of Deeds of Lancaster County, Nebraska, on June 30, 1938, in Book 319 of Deeds on page 15, and more particularly described as follows:

A tract of land in the southwest quarter of the southwest quarter of section 8, township 9 north, range 8 east, Lancaster County, Nebraska, more particularly described as follows: Beginning at the southwest corner of the southwest quarter of said section 8, township 9 north, range 8 east, thence north 100 feet, thence east 100 feet, thence south 100 feet, and thence west 100 feet to the place of beginning, subject to public highway;

IV

All substations, service and connecting lines, poles, posts, cross arms, wires, cables, conduits, mains, pipes, tubes, transformers, insulators, meters, electrical connections, lamps, fuses, junction boxes, fixtures, appliances and other equipment which at the date hereof are incorporated in or attached or connected to or which were acquired for the purpose of incorporation in or attachment or connection to the properties hereinbefore, in paragraphs I, II, and III hereof, mentioned, described or referred to as being included in this sale and conveyance, all of which shall be deemed to be a part thereof;

V

All right, title and interest of the Grantor in, to and under any and all agreements, grants, privileges, easements, rights of way and other interests in land granted to, held, leased, acquired, enjoyed, exercised or owned by the Grantor, giving or granting to or vesting in the Grantor the right, license or privilege to construct, operate or maintain upon land owned or held by others any part of the electric lines and property herein described as being included in this sale and conveyance;

VI

All cash in hand and in bank, machinery, tools, stores, materials, supplies, switching and other equipment, trucks, automobiles, office furniture, and supplies, plans and specifications, drawings, maps, books, canceled checks and customer lists of the Grantor, and also all

62

P A G E

O O K

3 3 3

Deed Record No. 333

accounts and records of the Grantor used or useful in connection with the operation of the properties described as being included in this sale and conveyance;

-22-

VII

All right, title and interest of the Grantor in, to and under any and all licenses, franchises, privileges, ordinances or permits granted, issued or executed to the Grantor or to its assignors by United States of America, or by the State of Nebraska, or by any county, township, municipality, village, or other political subdivision thereof, or by any agency, board, commission or department of any of the foregoing, authorizing the construction, operation or maintenance of the electric lines and property described as being included in this sale and conveyance, or any part thereof, in so far as the same may by law be granted, bargained, sold, conveyed, assigned, or transferred;

VIII

All right, title and interest of the Grantor in, to and under all agreements and contracts granting privileges for railroad, power, telephone, or telegraph line crossings, or joint use of poles or rights of way, granted to or owned or held by the Grantor with respect to the electric lines and property herein described as being included in this sale and conveyance;

IX

All right, title and interest of the Grantor in, to and under any and all contracts to which the Grantor is a party, including, without limitation, all right, title and interest of the Grantor to and under any contract or contracts providing for the construction of electric transmission, distribution and service lines and facilities pursuant to the provisions of the Loan Contract;

subject and subordinate, however, to a certain mortgage, dated as of August 15, 1936, made by the Grantor to United States of America as amended and supplemented by a certain indenture of supplemental mortgage, dated as of April 15, 1938, made by and between the Grantor and United States of America, and as supplemented by a certain supplemental mortgage, dated as of February 10, 1940, made by the Grantor to United States of America (said mortgage, as amended and supplemented by said indenture of supplemental mortgage, and as supplemented by said supplemental mortgage, being hereinafter called the "Mortgage"), (the obligations of the Grantor under which Mortgage the Grantee,

-23-

by the acceptance of this Deed and Bill of Sale, hereby assumes), and the Mortgage secures three Notes, all payable to the order of United States of America and heretofore executed by the Grantor and delivered to United States of America, dated, respectively, August 15, 1936, April 15, 1938 and February 10, 1940, and in the respective principal amounts of \$396,000, \$150,000 and \$30,000 (which Notes, the Grantee, by the acceptance of this Deed and Bill of Sale, hereby assumes and agrees to pay).

TO HAVE AND TO HOLD all said properties and assets, real, personal or mixed, tangible or intangible, together with all and singular the equipment, hereditaments and appurtenances of and to the same belonging or in anywise appertaining, to the Grantee, its successors and assigns forever.

The Grantor for itself and for its successors and assigns, covenants with the Grantee and the Grantee's successors and assigns in respect of all properties and assets included within this sale and conveyance as follows:

A G E

6 3

DEED BOOK

64

Deed Record No. 333

(a) that the Grantor is lawfully seized in fee and possessed of all said properties and assets; (b) that, subject to the limitation in respect of easements and rights of way along and over private property contained in sub-paragraph (e) of this paragraph, all properties, assets and rights included within this sale and conveyance are free from and clear of all liens and encumbrances of each and every nature whatsoever, except the lien of the Mortgage and the lien of taxes, if any, not yet paid; (c) that the Grantor has good and lawful right to grant, bargain, sell, assign, transfer, deliver and set over unto the Grantee all said properties and assets; (d) that, except in respect of easements and rights of way along and over private property, the Grantor and its successors and assigns will forever warrant and defend said properties and assets and the titles thereto against the lawful claims and demands of all persons whomsoever; and (e) that in respect of said easements and rights of way along and over private property, the Grantor and its successors and assigns will forever warrant and defend said easements and rights of way and the titles thereto against the lawful claims and demands of all persons claiming by, through or under the Grantor.

The Grantor agrees to make, execute, acknowledge and deliver or cause to be made, executed, acknowledged and delivered all such further in-

-24-

struments and conveyances and to take or cause to be taken, all such further action as may be reasonably requested by the Grantee to effectuate the intention of these presents.


This Deed and Bill of Sale may be simultaneously executed in any number of counterparts, and all said counterparts executed and delivered, each as an original, shall constitute but one and the same instrument.

IN WITNESS WHEREOF the Grantor has caused this Deed and Bill of Sale to be signed in its name by its ^{Vice} President, Secretary and Treasurer, thereunto duly authorized, and its corporate seal to be hereunto affixed and attested by its Secretary, also thereunto duly authorized, as of the day and year first above written.

(Seal)

Attest:

Ralph E. Stephens
Secretary



LANCASTER COUNTY RURAL PUBLIC POWER
DISTRICT

by Henry E. Sieck Vice President
Ralph E. Stephens Secretary
J. R. Reed Treasurer

Executed by the Grantor in
the presence of:

James W. Robertson
C. A. Sorensen
Witnesses

STATE OF NEBRASKA }
COUNTY OF Lancaster } SS

I, Harriett K. Langland, a Notary Public, within and for said County in the State aforesaid do hereby certify that Henry E. Sieck, Ralph E. Stephens and J. R. Reed, personally known to me to be the ^{Vice} President, Secretary and Treasurer, respectively, of Lancaster County Rural Public Power District (hereinafter called the "District"), a public power district of the State of Nebraska and to me

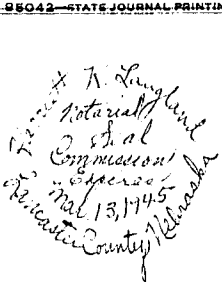
-25-

known to be the identical persons whose names are subscribed to the foregoing instrument, appeared before me this day in person and severally acknowledged that as such ^{Vice} President, Secretary and Treasurer they signed, executed, sealed and delivered the foregoing instrument and caused the corporate seal of the District to be affixed thereto pursuant to authority given by the Board of Directors of the District as their free and voluntary act and deed and as the free and voluntary act and deed of the District for the uses and purposes therein set forth.

64

P A G E

Deed Record No. 333



In testimony whereof I have hereunto set my hand and affixed my notarial seal at Lincoln, Nebraska, this first day of March, A. D., 1941.

(Notarial Seal) Harriett K. Langland
Notary Public
My commission expires March 13, 1945.

-26-

Warranty Deed *E.L.*
The Service Life Insurance Company
To
Fred Adams and wife
Filed for Record
March 11, 1941 at 9:30 A. M.
J. G. Vaughan
Register of Deeds
Fee \$1.40

No. 342 WARRANTY DEED, VESTING ENTIRE TITLE IN SURVIVOR.
KNOW ALL MEN BY THESE PRESENTS, That THE SERVICE LIFE INSURANCE COMPANY, a Nebraska corporation in consideration of ONE and no/100 DOLLAR- (\$1.00) and other valuable consideration DOLLARS in hand paid, do hereby grant, bargain, sell, convey and confirm unto FRED ADAMS and GRACE ADAMS, Husband and wife, as JOINT TENANTS, and not as tenants in common; the following described real estate, situate in the County of Lancaster and State of Nebraska, to-wit:

Northeast Quarter (NE $\frac{1}{4}$) and the East Half (E $\frac{1}{2}$) of the Northwest Quarter (NW $\frac{1}{4}$) of Section Twenty-one (21), Township Twelve (12), North, Range Five (5), East of the 6th P.M.


together with all the tenements, hereditaments, and appurtenances to the same belonging, and all the estate, title, dower, right of homestead, claim or demand whatsoever of the said grantor, of, in or to the same, or any part thereof; subject to 1941 taxes.

IT BEING THE INTENTION OF ALL PARTIES HERETO, THAT IN THE EVENT OF THE DEATH OF EITHER OF SAID GRANTEEES, THE ENTIRE FEE SIMPLE TITLE TO THE REAL ESTATE DESCRIBED HEREIN SHALL VEST IN THE SURVIVING GRANTEE.

TO HAVE AND TO HOLD the above described premises, with the appurtenances, unto the said grantees as JOINT TENANTS, and not as tenants in common, and to their assigns, or to the heirs and assigns of the survivor of them, forever, and it the grantor named herein for it- successors and assigns does self and its/heirs,-executors,-and-administrators,-de/covenant with the grantees named herein and with their assigns and with the heirs and assigns of the survivor of them, that it is lawfully seized of said premises; that they are free from incumbrance except as stated herein, and that it the said grantor has have good right and lawful authority to sell the same, and that it will and its/ successors and assigns heirs,-executors-and-administrators shall warrant and defend the same unto the grantees named herein and unto their assigns and unto the heirs and assigns of the survivor of them, forever, against the lawful claims of all persons whomsoever, excluding the exceptions named herein.

said The Service Life Insurance Company has caused these presents to be signed by IN WITNESS WHEREOF/ have-hereunto set-----hand-----this-----day-of /its President and Secretary, and its corporate seal to be hereunto affixed, this 21st day of February, A. D., 1941.

In presence of
Clarence T. Voorhees



THE SERVICE LIFE INSURANCE COMPANY
BY: John A. Farber President
ATTEST: H. P. Farber Secretary

Rev. Stamps
\$13.20

STATE OF NEBRASKA }
COUNTY OF DOUGLAS } SS

On this 21st day of February, 1941, before me, a Notary Public, duly commissioned and qualified in and for said County, personally came the above named John A. Farber, President, and H. P. Farber, Secretary, of The Service Life Insurance Company, who are personally known to me to be the identical persons whose names are affixed to the above deed as President and Secretary of said corporation, and