

ORDER

State of Iowa
Kossuth County SS.

The foregoing deed of conveyance being by said Receiver this may 8 1930, day returned into Court, for approval and it appearing that said Receiver has complied with the requirements of law and the orders and decrees of this Court in making the sale and conveyance it was ordered that said sale and conveyance be, and they are hereby approved and confirmed and by direction of said Court the same is hereon endorsed.

IN DISTRICT COURT.

(Seal of the District Court)

#2820

State Highway Commission
to
Victor Johnson

CONDEMNATION PROCEEDINGS

Clark Orton Clerk
By Alma Greiner Deputy.

Fee \$8.40

Filed for Record May 12, 1930
at 10 o'clock A.M.
Laura Raine, Recorder

In the Matter of the Condemnation of Certain Real Estate for Primary Road Purposes by the State Highway Commission of the State of Iowa

In Kossuth County
Project No. P - 6

: Application to the Sheriff for the Appointment of a
: Condemnation Commission.

To L. E. Hovey, Sheriff of Kossuth County, Iowa,

Whereas, In the opinion of the Highway Commission of the State of Iowa, the public interest requires the taking of the following described real estate, to-wit:

Property of Victor D. Johnson- in the SW 1/4 SE 1/4 Sec 36, T 96 N, R 29 W Kossuth County P-6
Right of way to be condemned is in the SE 1/4 Sec 36, T 96 N, R 29 W, and is more particularly described as follows: Commencing at the SW Cor. of the SE 1/4 of Sec 36 T 96 N, R 29 W, thence east 68.8', thence N 40 deg. 03 min, E. along the S E right of way line of C & NW RR, which is 50' at right angles from centerline of C & NW track, 43.1' to point of beginning, thence east 236.3', thence N 25 deg. 01 min. 30 sec. W 199.6' thence S 40 deg. 03 min. W 236.1' to point of beginning, and containing 0.49 acre more or less. Note: Section line is taken as due east. Occupant of the land- Owner. Lien Holder- None

NOTE: A description of all the property in the county, affected or sought to be condemned, by its congressional numbers, in tracts not exceeding one-sixteenth of a section, or if the land consists of lots in a city or town, by the numbers of the lot and block, and plat designation.

A plat, showing the location of the right of way or other property sought to be condemned with reference to such description.

The names of all record owners of the different tracts of land sought to be condemned, or otherwise affected by such proceedings, and of all record holders of liens and incumbrances on such lands; also the place of residence of all such persons so far as known to the applicant.

PLAT OF PROPERTY

Acquired from VICTOR D. JOHNSON

Area 0.42 Acres Consideration \$

Acquired by Condemnation

LOCATION

From & Sta. 662+82.3 to & Sta. 665+40

Section 36

Township (Civil) Union Range 22-W

Township (Congressional) 26-N

Range 22-W

County Kossuth

NW Cor
SW 1/4
SE 1/4

NE Cor
SW 1/4
SE 1/4

SW 1/4 SE 1/4
Sec. 36

N

S 1/4 Cor

SE Cor
SW 1/4
SE 1/4

Wt. No. _____
To _____ Date _____

KOSSUTH Co. Project No P-6

FRONT

For the purposes of procuring a right of way for a Primary road, for the use and benefit of the State of Iowa as authorized and permitted by law; and

Whereas, The Highway Commission of the State of Iowa by Resolution adopted on the 19th day of March, 1930, declared it to be their opinion that the interests of the public required the taking of said real estate for right of way purposes for a Primary road and for other state purposes as authorized and permitted by the provisions of the Statutes of the State of Iowa (Chapters 365 and 366 of the Code of Iowa, 1924, and Chapters 101, 102 and 103 of the Acts of the 42nd General Assembly and amendments thereto); and

Whereas, The Highway Commission of the State of Iowa, and the parties owning the above described lands and interests therein, are unable to agree upon the compensation to be paid for the same;

Now, Therefore, The State of Iowa and the State Highway Commission hereby request the appointment of six (6) freeholders of the State of Iowa, not interested in the same, or

a like question, in which the owners of the appropriated land of their doings is dated at Des Moines

In the Matter of Real Estate for State Highway Iowa. In Kossuth County. To the Honorable Chief Justice of the State of Iowa. You are hereby notified that the member of the board of land, and the reason of the Chapters of the 42nd General Assembly and platted and platted. Dated at

In the Matter of Real Estate for State Highway Iowa. In Kossuth County.

An order of the State Highway Commission.

J. A. E.

a like question, in order that they may inspect said real estate and assess the damages which the owners thereof, and persons owning interests therein, will sustain by reason of the appropriation of said land for the purposes herein stated, and make their report of their doings in the premises in writing to you, as provided by law. Dated at Des Moines, Iowa this 31 day of March A.D. 1930.

The State of Iowa and
The Iowa State Highway Commission
By John Fletcher, Attorney General
Maxwell A O'Brien

In the Matter of the Condemnation of Certain Real Estate for Primary Road Purposes by the State Highway Commission of the State of Iowa. In Kossuth County. Project No. p-6

Notice to Chief Justice
of
The Supreme Court of Iowa

To the Honorable E. A. Morling
Chief Justice of the Supreme Court of the State of Iowa:

You are hereby notified that an application, a copy of which is attached hereto, has this day been filed in the office of the undersigned, and you are therefore requested to select the members of the Condemnation Commission to assess the damages which the owners of the land, and the owners of interests therein, referred to in the application will sustain by reason of the appropriation of such land for Primary Road purposes, as provided in Chapters 365 and 366 of the Code of Iowa, 1924, and Chapters 101, 102 and 103 of the Acts of the 42nd General Assembly, and amendments thereto, and make return to me of the name and place ^{of residence} of each member of the Commission so selected by you. Dated at Algona, Iowa, this 1st day of April, A.D. 1930.

L. E. Hovey
Sheriff of Kossuth County, Iowa

In the Matter of the Condemnation of Certain Real Estate for Primary Road purposes by the State Highway Commission of the State of Iowa In Kossuth County, Project No. p -6 Iowa

Selection of Commissioners by
Chief Justice

An application having been on this day presented to me for the appointment of a Condemnation Commission in the above entitled matter, I hereby designate, select and appoint as members of the Condemnation Commission required in said matter, the following:

NAME	ADDRESS	COUNTY
J. H. Thatcher	Ruthven	Palo Alto
A. N. Grimm	Clear Lake	Cerro Gordo
E. G. Crom	Hampton	Franklin
Phil F. Tracey	Westfield	Plymouth
Ollie Ditto	Sibley	Osceola
John Gordinier	Des Moines	Polk

Dated at Des Moines, Iowa, this 9 day of April, A.D. 1930

E. A. Morling
Chief Justice of the Supreme Court of Iowa

In the Matter of the Condemnation of Certain Real Estate for Primary Road Purposes by the State Highway Commission of the State of Iowa In Kossuth County, Project No. P -6

NOTICE

To Victor D. Johnson, Algona, Iowa

and all other persons, corporations or companies having any interest in or owning any of the following described real estate:

Property of Victor D. Johnson in the SW $\frac{1}{4}$ SE $\frac{1}{4}$ Sec 36 T 96 N, R 29 W Kossuth County P -6

Right of Way to be condemned is in the SE $\frac{1}{4}$ Sec 36 T 96 N, R 29 W, and is more particular-ly described as follows: Commencing at the SW Cor. of the SE $\frac{1}{4}$ of Sec 36, T 96 N, R 29 W, thence east 68.8', thence N 40 deg. 03 min. E along the SE right of way line of C & NW RR, which is 50' at right angles from center line of C & NW track, 43.1' to point of beginning, thence east 236.3', thence N 25 deg. 01 min, 30 sec. W 199.6', thence S 40 deg. 03 min W 236.1' to point of beginning, and containing 0.49 acres, more or less

Note: Section line is taken as due east. Occupant of the land- owner Lien holder, none. You are hereby notified that the State of Iowa and the Highway Commission of said state desires the condemnation of the following described land:

Property of Victor D. Johnson in the SW $\frac{1}{4}$ SE $\frac{1}{4}$ Sec 36 T 96 N, R 29 W. Kossuth County P-6

Right of way to be condemned is in the SE $\frac{1}{4}$ Sec 36 T 96 N, R 29 W, and is more particular-ly described as follows: Commencing at the SW Cor. of the SE $\frac{1}{4}$ of Sec 36 T 96 N. R 29 W, thence east 68.8', thence N 40 deg. 03 min. E along the SE right of way line of C & NW RR, which is 50' at right angles from centerline of C & NW track, 43.1' to point of beginning, thence east 236.3', thence N 25 deg. 01 min. 30 sec. W 199.6', thence S 40 deg. 03 min. W 236.1' to point of beginning, and containing 0.49 acre, more or less

Note: Section line is taken as due east. Occupant of the land, Owner. Lien holder, none.

PLAT OF PROPERTY

Acquired from VICTOR D. JOHNSON

Area 0.49 Acres Consideration \$

Acquired by Condemnation

LOCATION

From & Sta. 66.2+88.3 to & Sta. 66.5+40

Section 36

Township (Civil) Union

Township (Congressional) 26-N Range 29-W

County Kossuth

NW Cor.
SW $\frac{1}{4}$
SE $\frac{1}{4}$

NE Cor.
SW $\frac{1}{4}$
SE $\frac{1}{4}$

SW $\frac{1}{4}$ SE $\frac{1}{4}$
Sec. 36

N

FRONT

That such co
road purpose
provisions
of the Acts
That a com
damages wh
That said
Sheriff's
praise sa
do so.

State of
Kossuth
The with
served t
D. John
and pla
Name
Victor

In the
Real E
State
Iowa.
To Mr
WHERE
appl
the
ings
pose
WHEE
Sta
dul
WHE
of
NOV
ti

D
I

I
R
S
L

That such condemnation is sought for the following purposes For right of way for Primary road purposes and for such other state purposes as are authorized and permitted by the provisions of Chapters 365 and 366, Code of Iowa, 1924, and Chapters 101, 102 and 103 of the Acts of the 42nd General Assembly, and amendments thereto. That a commission has been appointed as provided by law for the purpose of appraising damages which will be caused by such condemnation. That said commissioners will on the 6 day of May, 1930, at 11 o'clock A.M. convene at Sheriff's office, Courthouse, Algona, Ia, and proceed to view said premises and to appraise said damages, at which time you may appear before the commissioners if you care to do so.

State of Iowa
 State Highway Commission- Applicants
 By John Fletcher, Attorney General
 Maxwell A. O'Brien

Return of Notice

State of Iowa :
 Kossuth County : ss

The within notice came into my hands on the 12th day of April, 1930, and I certify that I served the same on the defendants named below, by offering to read the original to Victor D. Johnson which he waived, and delivering to him a true copy of the same at the time and place set opposite his name

Name of Persons	Month Day Yr	Township	County	State
Victor D. Johnson	April 15, '30	Algona	Kossuth	Iowa

L. E. Hovey,
 Sheriff of Kossuth County

In the Matter of the Condemnation of Certain :
 Real Estate for Primary Road Purposes by the :
 State Highway Commission of the State of :
 Iowa. In Kossuth County, Project No. P-6 :
 :

SUMMONS.

To Mr John Gordinier, State House, Des Moines, Iowa

WHEREAS, The State of Iowa and the State Highway Commission have filed in my office an application for the selection of a Condemnation Commission to assess the damages which the various owners of property and owners of interest therein, covered by these proceedings will sustain by reason of the appropriation of such property, for Primary road purposes in Kossuth County; and

WHEREAS, you have each been selected by the Chief Justice of the Supreme Court of the State of Iowa as a member of such Condemnation Commission, and such selection has been duly filed in my office; and

WHEREAS, the time and place fixed for the convening of said Commission is on the 6th day of May, 1930, at 11 o'clock A.M. at Sheriff's office, courthouse, Algona, Iowa,

NOW, THEREFORE, you are hereby commanded to be and appear before the undersigned at said time and place, and fail not to make appearance under penalty of the law.

L. E. Hovey
 Sheriff of Kossuth County, Iowa

RETURN OF SERVICE.

Due and legal service of the foregoing summons is accepted and acknowledged at Des Moines Iowa, this 15 day of April, 1930.

John Gordinier

In the Matter of the Condemnation of Certain :
 Real Estate for Primary Road Purposes by the :
 State Highway Commission of the State of :
 Iowa. In Kossuth County, Project No. P -6 :

SUMMONS

To E. G. Crom, Hampton:

WHEREAS, The State of Iowa and the State Highway Commission have filed in my office an application for the selection of a Condemnation Commission to assess the damages which the various owners of property and owners of interests therein, covered by these proceedings

will sustain by reason of the appropriation of such property, for Primary road purposes in Kossuth County; and
 Whereas, you have each been selected by the Chief Justice of the Supreme Court of the State of Iowa, as a member of such Condemnation Commission, and such selection has been duly filed in my office; and
 Whereas, the time and place fixed for the convening of said Commission is on the 6th day of May, 1930, at 11 o'clock A.M. at Sheriff's office, Algona, Iowa
 Now, Therefore, you are hereby commanded to be and appear before the undersigned at said time and place, and fail not to make appearance under penalty of the law.

L. E. Hovey
 Sheriff of Kossuth County, Iowa

RETURN OF SERVICE

Due and legal service of the foregoing summons is accepted and acknowledged at Hampton Iowa, this 14 day of Apr, 1930

E. Y. Crom

In the Matter of the Condemnation of Certain Real Estate :
 for Primary Road Purposes by the State Highway Commission : SUMMONS
 of the State of Iowa. In Kossuth County, Project No. P-6 :

To A. N. Grimm, Clear Lake, Iowa

Where as, The State of Iowa and the State Highway Commission have filed in my office an application for the selection of a Condemnation Commission to assess the damages which the various owners of property and owners of interests therein, covered by these proceedings will sustain by reason of the appropriation of such property, for Primary road purposes in Kossuth County; and
 Whereas, you have ^{each} been selected by the Chief Justice of the Supreme Court of the State of Iowa as a member of such Condemnation Commission, and such selection has been duly filed in my office; and

Whereas, the time and place fixed for the convening of said Commission is on the 6th day of May 1930, at 11 o'clock A.M. at Sheriff's office, Algona, Iowa.
 Now, Therefore, you are hereby commanded to be and appear before the undersigned at said time and place, and fail not to make appearance under penalty of the law.

L. E. Hovey
 Sheriff of Kossuth County, Iowa

Return of Service

Due and legal service of the foregoing summons is accepted and acknowledged at Clear Lake, Iowa this 17th day of April, 1930.

A. N. Grimm

In the Matter of the Condemnation of Certain :
 Real Estate for Primary Road Purposes by the State Highway Commission of : SUMMONS
 the State of Iowa. In Kossuth County, Project No. P-6 :

To J. H. Thatcher, Ruthven, Iowa

Whereas, The State of Iowa and the State Highway Commission have filed in my office an application for the selection of a Condemnation Commission to assess the damages which the various owners of property and owners of interests therein, covered by these proceedings will sustain by reason of the appropriation of such property, for Primary road purposes in Kossuth County; and

Whereas, you have each been selected by the Chief Justice of the Supreme Court of the State of Iowa as a member of such Condemnation Commission and such selection has been ^{duly} filed in my office; and

Whereas, the time and place fixed for the convening of said Commission is on the 6th day of May, 1930, at 11 o'clock A.M. at Sheriff's office, Courthouse, Algona, Iowa
 Now, Therefore, you are hereby commanded to be and appear before the undersigned at said time and place, and fail not to make appearance under penalty of the law.

FRONT

Due and l
 ven, Iowa
 In the Matt
 Real Estate
 State High
 In Kossuth
 To Ollie I
 Whereas,
 applicati
 the vari
 ceedings
 purposes
 Whereas
 of Iowa
 in my
 Wherea
 of May
 No,
 time

Due
 low
 In
 Re
 St
 Ic
 To
 W
 s

L. E. Hovey
Sheriff of Kossuth County, Iowa

Return of Service
Due and legal service of the foregoing summons is accepted and acknowledged at Ruth-
ven, Iowa, this 15th day of April, 1930.

In the Matter of the Condemnation of Certain :
Real Estate for Primary Road Purposes by the :
State Highway Commission of the State of Iowa :
In Kossuth County, Project No. P- 6 :
To Ollie Ditto, Sibley, :

J. H. Thatcher

SUMMONS

Whereas, The State of Iowa and the State Highway Commission have filed in my office an
application for the selection of a Condemnation Commission to assess the damages which
the various owners of property and owners of interests therein, covered by these pro-
ceedings will sustain by reason of the appropriation of such property, for Primary road
purposes in Kossuth County; and

Whereas, you have each been selected by the Chief Justice of the Supreme Court of the State
of Iowa as a member of such Condemnation Commission, and such selection has been duly filed
in my office; and

Whereas, the time and place fixed for the convening of said Commission is on the 6th day
of May, 1930, at 11 o'clock A.M. at Sheriff's office, Courthouse, Algona, Iowa.
Now, Therefore, you are hereby commanded to be and appear before the undersigned at said
time and place, and fail not to make appearance under penalty of the law.

L. E. Hovey
Sheriff of Kossuth County, Iowa

Return of Service

Due and legal service of the foregoing summons is accepted and acknowledged at Sibley
Iowa, this 14 day of April, 1930.

Ollie Ditto

In the Matter of the Condemnation of Certain :
Real Estate for Primary Road Purposes by the :
State Highway Commission of the State of :
Iowa. In Kossuth County, Project No. P-6 :

SUMMONS

To Phil F. Tracey, Westfield, Iowa

Whereas, The State of Iowa, and the State Highway Commission have filed in my office an
application for the selection of a Condemnation Commission to assess the damages which
the various owners of property and owners of interests therein, covered by these pro-
ceedings will sustain by reason of the appropriation of such property, for Primary road
purposes in Kossuth County; and

Whereas, you have each been selected by the Chief Justice of the Supreme Court of the
State of Iowa, as a member of such Condemnation Commission, and such selection has been
duly filed in my office; and

Whereas, the time and place fixed for the convening of said Commission is on the 6th day
of May, 1930, at 11 o'clock A.M. at Sheriff's office, Courthouse, Algona, Iowa
Now, Therefore, you are hereby commanded to be and appear before the undersigned at said
time and place, and fail not to make appearance under penalty of the law.

L. E. Hovey
Sheriff of Kossuth County, Iowa

Return of Service

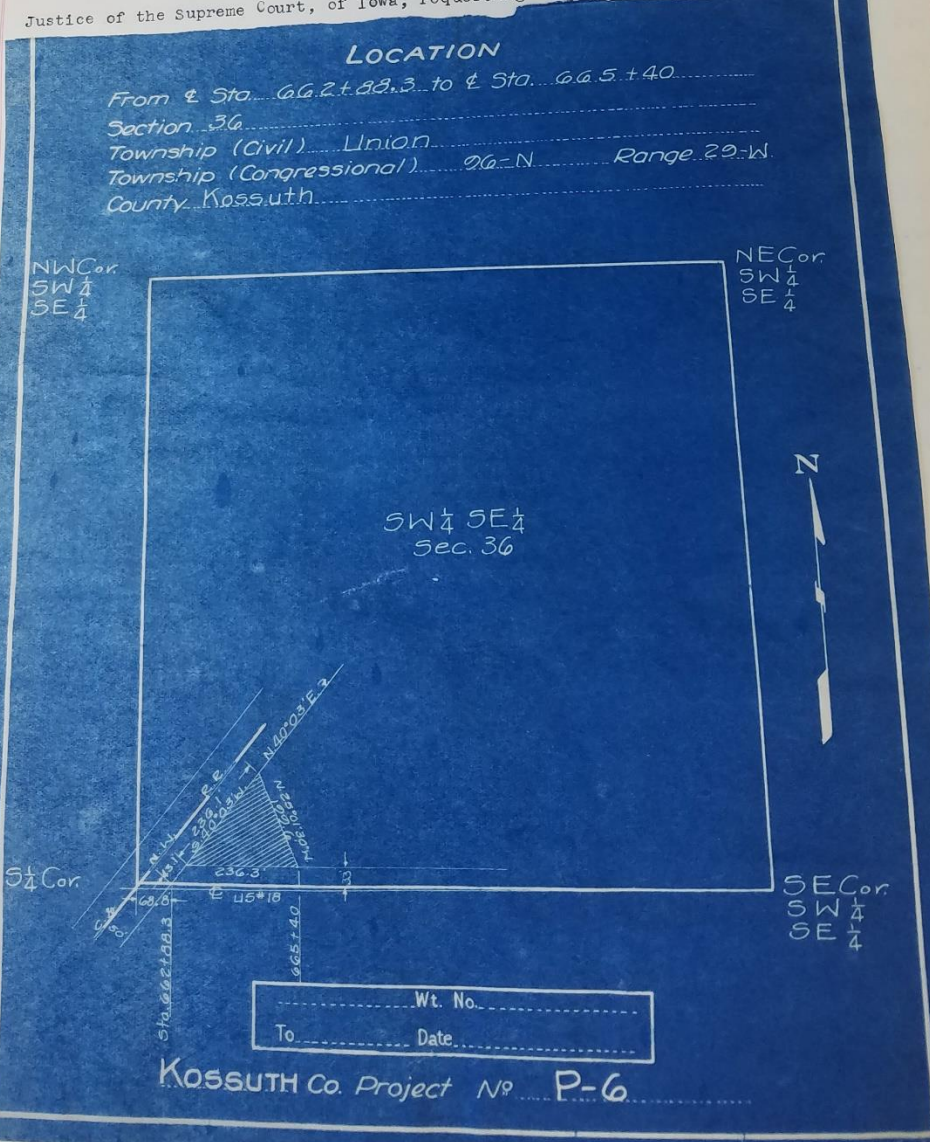
Due and legal service of the foregoing summons is accepted, and acknowledged at Westfield
Plymouth Co, Iowa, this 15th day of April, 1930.

Phil F. Tracy

In the Matter of the Condemnation of Certain Real Estate for Primary Road Purposes by the State Highway Commission of the State of Iowa
 In Kossuth County, Project No. P-6
 Report of Condemnation Commission

To the Sheriff of Kossuth County and all persons:
 Whereas, by an order of the Chief Justice of the Supreme Court of the State of Iowa we were appointed as members of a condemnation commission to assess the amount of damages that would be sustained by reason of the taking by the State of Iowa and the State Highway Commission for Primary road purposes the following described real estate, to-wit:
 Property of Victor D. Johnson in the SW 1/4 SE 1/4 Sec 36, T 96 N, R 29 W, Kossuth County P-6 Right of Way to be condemned is in the SE 1/4 Sec 36, T 96 n, R 29 W, and is more particularly described as follows:
 Commencing at the SW Cor. of the SE 1/4 of Sec 36 T 96 N, R 29 W thence east 68.8' thence N 40 deg. 03 min. E along the S.E. right of way line of C & NW RR, which is 50' at right angles from centerline of C & NW track, 43.1' to point of beginning, thence east 236.3', thence N 25 deg. 01 min. 30 sec. W 199.6' thence S 40 deg. 03 min. W 236.1' to point of beginning, and containing 0.49 acre, more or less.
 Note: Section line is taken as due east. Occupant of the land, owner. Lien holder, none.
 Whereas, the Highway Commission of the State of Iowa by resolution adopted on the 19th day of March, 1930, authorized the condemnation of the property above described, and that upon application being made to the sheriff of Kossuth County, Iowa, for the appointment of a condemnation commission the said sheriff caused notice to be given to the Chief Justice of the Supreme Court, of Iowa, requesting the appointment of a commission, and

FRONT



PLAT OF PROPERTY

Acquired from VICTOR D. JOHNSON

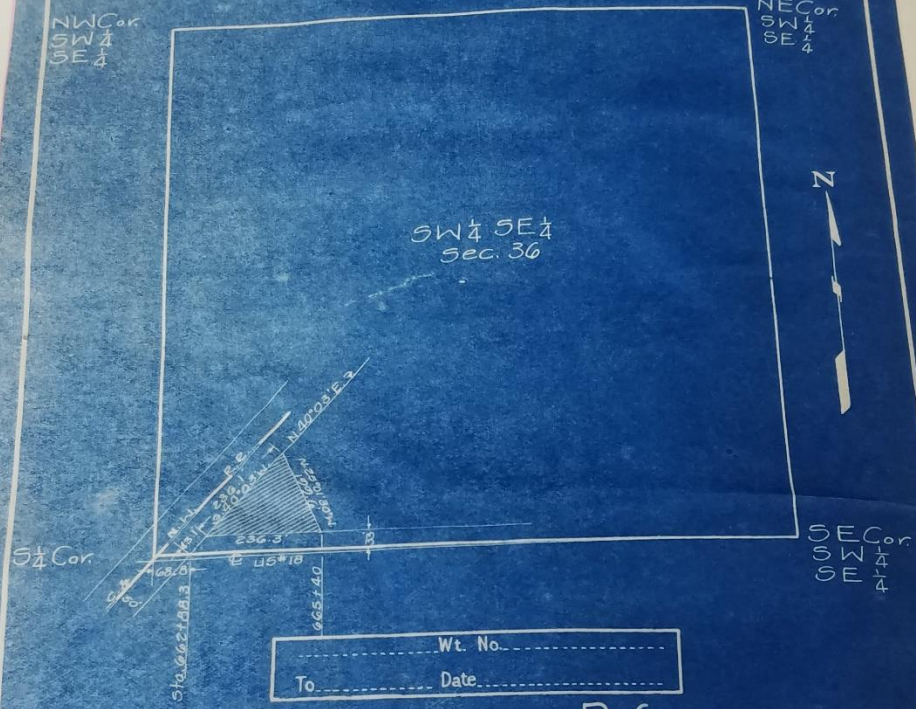
Area 0.40 Acres Consideration \$
Acquired by Condemnation

LOCATION

From & Sta 66.2+29.3 to & Sta 66.5+40
Section 36
Township (Civil) Union
Township (Congressional) 26-N Range 29-W
County Kossuth

NW Cor
SW 1/4
SE 1/4

NE Cor
SW 1/4
SE 1/4



KOSSUTH Co. Project No. P-6

Condemnation Commissioners Statement

To the Sheriff of Kossuth County:

This is to certify that my fee and expenses as a member of the Commission in the matter of Condemnation of certain real estate for Primary Road Right of Way, Project No. P-6 hearing having been held on the 6th day of May, 1930, are as follows:

1 1/2 days service @ \$25.00	\$37.50
370 miles auto @ .05	18.50
Railroad fare - - - - -	-
4 meals	1.60
Lodging at _____ hotel at _____	
Name	Town

Total \$57.60

Given under my hand this 6th day of May, 1930

Signed Phil F. Tracy

Home Address: Westfield, Iowa
Plymouth

Condemnation Commissioners Statement

To the Sheriff of Kossuth County:

This is to certify that my fee and expenses as a member of the Commission in the matter of condemnation of certain real estate for Primary Road right of way, Project No. P-6 hearing having been held on the 6th day of May, 1930 are as follows:

One days service @ \$25.00	-	-	\$25.00
176 miles auto @ .05	-	-	-
Railroad fare	-	-	-
One meals	-	-	8.80
Lodging at _____ hotel at _____	-	-	.50
Name Town			
Total			\$34.30

Given under my hand this 6 day of May, 1930

Signed E. Y. Crom

Home address: Hampton, Iowa, Box 111.

Condemnation Commissioners Statement

To the Sheriff of Kossuth County:

This is to certify that my fee and expenses as a member of the Commission in the matter of condemnation of certain real estate for Primary Road Right of Way, Project No P-6 hearing having been held on the 6th day of May, 1930, are as follows:

One days service @ \$25.00	-	-	\$25.00
210 miles auto @ .05	-	-	10.50
Railroad fare -	-	-	-
3 meals	-	-	1.75
Lodging at _____ hotel at _____	-	-	-
name town			
Total			\$37.25

Given under my hand this 6th day of May, 1930

Signed O. J. Ditto

Home address: Sibley, Iowa

Condemnation Commissioners Statement

To The Sheriff of Kossuth County:

This is to certify that my fee and expenses as a member of the Commission in the matter of condemnation of certain real estate for Primary Road Right of Way, Project No. P-6 hearing having been held on the 6 day of May, 1930, are as follows:

1 days service @ \$25.00	-?	-	\$25.00
270 miles auto @ .05	-	-	13.50
Railroad fare	-	-	-
3 meals	-	-	1.50
Lodging at Wahkonsa hotel at Fort Dodge	-	-	2.00
name town			
Total			\$42.00

Given under my hand this 6 day of May, 1930

Signed John Gordinier

Home address: 720 Arthur Ave, Des Moines, Ia

Condemnation Commissioners Statement

To the Sheriff of Kossuth County:

This is to certify that my fee and expenses as a member of the Commission in the matter of condemnation of certain real estate for Primary Road Right of Way, Project No P-6 hearing having been held on the 6 day of May, 1930, are as follows:

1 days service @ \$25.00	-	-	\$25.00
78 miles auto @ .05	-	-	3.90
Railroad fare	-	-	-
2 meals	-	-	1.00
Lodging at _____ hotel at _____	-	-	-
name town			
Total			\$29.90

Given under my hand this 6 day of May, 1930 Signed J. H. Thatcher
Home address: Ruthven, Iowa
Condemnation Commissioners Statement

To the Sheriff of Kossuth County:
This is to certify that my fee and expenses as a member of the Commission in the matter of Condemnation of certain Real Estate for Primary Road right of way, Project No. P-6 having been held on the 6th day of May, 1930, are as follows:

One days service @ \$25.00	\$25.00
92 miles auto @ .05	4.60
Railroad fare	.50
Lodging at _____ hotel at _____ town _____	
	Total \$30.10

Given under my hand this 6th day of May, 1930 Signed A. N. Grimm

Home address: Clear Lake, Iowa
In the Matter of the Condemnation of Certain Real Estate for Primary Road Purposes by the State Highway Commission of the State of Iowa in Kossuth County, Project No. P-6 : Sheriff's Certification as to Damages Awarded & Costs

To Iowa State Highway Commission, Ames, Iowa
I hereby certify that the Condemnation Commission in the above entitled cause convened at Algona, Iowa, on the 6 day of May, 1930 and thereupon proceeded to view the premises and said commission did thereafter on the 6 day of May, 1930 file its report in my office awarding damages as follows:

Name	Amount
Victor D. Johnson	\$1150.00
Total damages awarded	\$1150.00

I further certify that costs incident to this proceeding have been taxed as follows:
Serving notices as listed below:

Date	Name of Person Served	Service Fee	Mileage Miles- rate	Amount	Total
4-15-30	Victor D. Johnson	.70	4 10	40	1.10
	Sheriff, Summoning and attending Commissioners				5.00
	Sheriff, Mileage while attending Commissioners - 4 miles @ .10				.40
	Fees and Expenses of Commissioners:				
	J. H. Thatcher of Ruthven, Iowa	\$25.00			
	1 day service	3.90			
	78 miles auto @ .05	1.00			
	Car fare				
	2 meals				
	Lodging _____ hotel _____				
				Total	\$29.80

Sheriff's Certification- Page#2

A. N. Grimm, of Clear Lake, Iowa	\$25.00				
1 day service	4.60				
92 miles auto @ .05					
Car fare	.50				
1 meals					
Lodging _____ hotel _____				Total	\$30.10

E. G. Crom, of Hampton, Iowa	\$25.00				
1 day service					
176 miles auto @ .05					
Car fare	8.80				
1 meals	.50				
Lodging _____ hotel _____				Total	\$34.30

Phil F. Tracey, of Westfield, Iowa	\$37.50				
1 1/2 day service	18.50				
270 miles auto @ .05					
Car Fare					
4 meals	1.60				
Lodging _____ hotel _____				Total	\$57.60

O. J. Ditto, of Sibley, Iowa	\$25.00				
1 day service					
210 miles auto @ .05	10.50				
Car fare - -					
3 meals					
Lodging _____ hotel _____	1.75			Total	\$37.25

John Gordinier of 72 Arthur Ave, Des Moines, Iowa					
1 day service	\$25.00				

270 miles auto @ .05
Car fare
3 meals
Lodging, Waukon

Given under my hand

Project No. P - 6,

The State of Iowa

To Kossuth County

Date

O.K. C.R. Jones

PAID BY PRIMA

Right of Way

FRONT

100 Z

270 miles auto @ .05
 Car fare
 3 meals

\$13.50
 1.50
 2.00

Given under my hand this 6th day of May, 1930 at Algona, Iowa

Total \$42.00
 Total Costs \$237.65

Project No. P-6, County Kossuth, Voucher No. 304, May 9, 1930
 The State of Iowa, Primary Road Fund
 To Kossuth County Sheriff, Algona, Iowa, Dr

L. E. Hovey
 Sheriff Kossuth County

Date	Items	Quantity	Rate	Amount
- -	In payment for right of way in accord with award made by condemnation commission as certified to by the Sheriff of Kossuth County:			
	Victor D. Johnson			
	O.K. C.R. Jones			\$1,150.00
	Ext and Ftgs Chkd, by M. A. Clem Aud't by M. A. Clem- OK- E.T. Burk			
	PAID BY PRIMARY ROAD CONTINGENT FUND WARRANT Right of Way Classification- DLV			
		Total		\$1,150.00

PLAT OF PROPERTY

Acquired from VICTOR D. JOHNSON

Area 0.40 Acres Consideration \$
 Acquired by Condemnation

LOCATION

From & Sta. 662+28.3 to & Sta. 665+40
 Section 36
 Township (Civil) Union
 Township (Congressional) 26-N Range 29-W
 County Kossuth

NW Cor
 SW 1/4
 SE 1/4


NE Cor
 SW 1/4
 SE 1/4

SW 1/4 SE 1/4
 Sec. 36



S 1/4 Cor

SE Cor
 SW 1/4
 SE 1/4



Wt. No. _____
 To _____ Date _____

KOSSUTH Co. Project No. P-6

Project No. P-6. County Kossuth. Voucher No. 303, May 9, 1930
 The State of Iowa, Primary Road Fund
 To Kossuth County Sheriff, Algona, Iowa, Dr

Date	Items	Quantity	Rate	Amount	
1930 May 6	In payment of fees of commissioners and cost incident to condemnation of lands for right of way, Project P-6, Kossuth County, all as certified by the sheriff:				
	Fees and expenses of commissioners:				
		J. H. Thatcher, Ruthven, Iowa		\$25.00	
		1 day service		3.90	
		78 miles auto at 5 cents		1.00	\$29.90
		Meals		\$25.00	
		A. N. Grimm, Clear Lake, Iowa		4.60	
		1 day service		.50	\$30.10
		92 miles auto at 5 cents			
		Meals		\$25.00	
		E. Y. Crom, Hampton, Iowa		8.80	
		1 day service		.50	\$34.30
	176 miles auto at 5 cents				
	Meals		\$37.50		
	Phil F. Tracy, Westfield, Iowa		18.50		
	1 1/2 days service		1.60	\$57.60	
	370 miles auto at 5 cents				
	Meals		\$25.00		
	O. J. Ditto, Sibley, Iowa		10.50		
	1 day service		1.75	\$37.25	
	210 miles auto at 5 cents				
	Meals		\$25.00		
	John Gordinier, Des Moines, Iowa		13.50		
	1 day service		1.50		
	270 miles auto at 5 cents		2.00	\$42.00	
	Meals				
	Lodging				
April 15	Fees and expenses of Sheriff:				
		Person Served	Service	Mileage	
		Victor D. Johnson (2)	Fee-\$1.00	at 10¢-.40	1.40
		Sheriff, attending commissioners			5.00
		Sheriff, mileage attending commissioners			.40
		4 miles auto at 10 cents			6.80
					\$237.95
		O.K. C.R. Jones	Ext. and Frgs. Chkd by M. A. Clem		
					Aud't by M. A. Clem- OK E. T. Burk
		PAID BY PRIMARY ROAD CONTINGENT FUND WARRANT			Total \$237.95

Received from L. E. Hovey, Sheriff, Primary Road Contingent Fund Warrant #73760 for \$1150.00 being tender P-6- 3 04
 May 10th, 1930
 Victor _ Johnson

XX
 #2821 CONDEMNATION PROCEEDINGS Fee \$6.50

State Highway Commission of Iowa
 To Victor D. Johnson
 Filed for Record May 12, 1930
 at 10 o'clock A.M.
 Laura Paine, Recorder

In the Matter of the Condemnation of Certain Real Estate for Primary Road Purposes by the State Highway Commission of the State of Iowa in Kossuth County, Project No. P-6 :
 Application to the Sheriff for the APPOINTMENT OF A CONDEMNATION COMMISSION :

To L. E. Hovey, Sheriff of Kossuth County, Iowa:

Whereas, In the opinion of the Highway Commission of the State of Iowa, the public interest requires the taking of the following described real estate, to-wit:
 Property of Vict or D. Johnson in the SE 1/4 SW 1/4 Sec. 36, T 96 N, R 29 W, Kossuth County/
 Right of way to be condemned is in the SW 1/4 Sec 36, T 96N, R 29 W, and is more particularly described as follows: Commencing at the SW cor. of Sec 36 T 96 N, R 29 W, thence east 1981' to point of beginning; thence east 597.3', thence N 40 deg. 03 min. E along the NW right of way of the C & NW RR, which is 50' at right angles to center line of C & NW tracks, 59.2', thence S 89 deg. 20 min. W 635.5', thence South 38.0' to point of beginning and containing 0.59 acre, more or less. Note: Section line is taken/du east . Occupant of the land, Owner. Lien Holder, None

FRONT

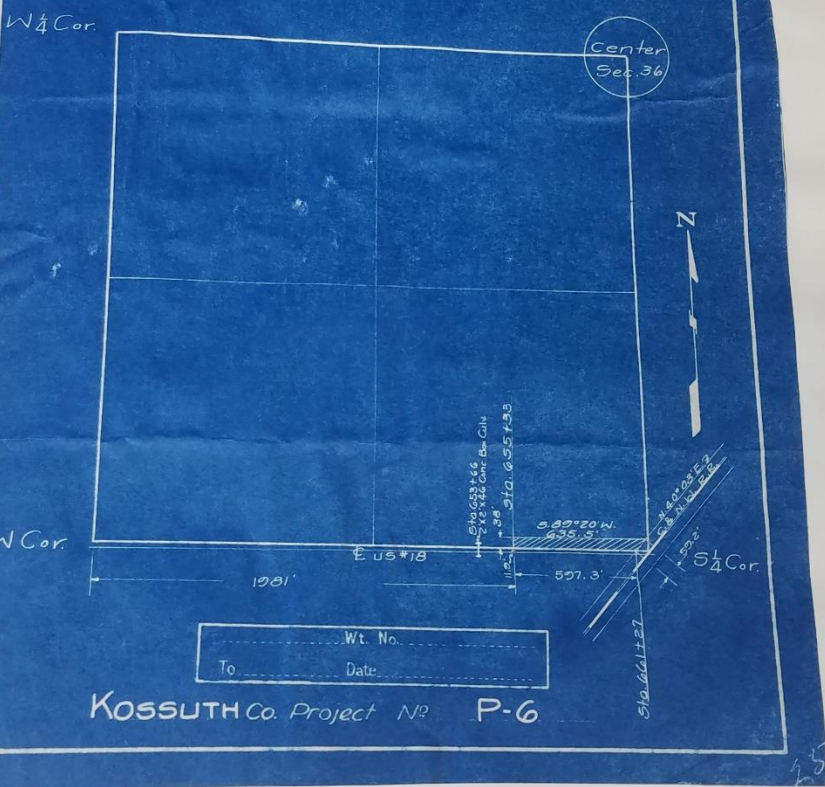
PLAT OF PROPERTY

Acquired from VICTOR D. JOHNSON

Area 0.59 Acres
Acquired by Condemnation Consideration \$

LOCATION

From & Sta 655+33 to & Sta 661+27
Section 36
Township (Civil) Union
Township (Congressional) 26 N Range 29 W
County Kossuth



For the purposes of procuring a right of way for a Primary Road, for the use and benefit of the State of Iowa as authorized and permitted by law; and

Whereas, The Highway Commission of the State of Iowa by Resolution adopted on the 19th day of March, 1930, declared it to be their opinion that the interests of the public required the taking of said real estate for right of way purposes for a Primary road and for other state purposes as authorized and permitted by the provisions of the statutes of the State of Iowa (Chapters 365 and 366 of the Code of Iowa, 1924, and Chapters 101, 102 and 103 of the Acts of the 42nd General Assembly, and amendments thereto); and

Whereas, The Highway Commission of the State of Iowa, and the parties owning the above described lands and interests therein, are unable to agree upon the compensation to be paid for the same;

State

Now, Therefore, The State of Iowa and the Highway Commission hereby request the appoint-

ment of six (6) freeholders of the State of Iowa, not interested in the same, or a like question, in order that they may inspect said real estate and assess the damages which the owners thereof, and persons owning interests therein, will sustain by reason of the appropriation of said land for the purposes herein stated, and make their report of the doings in the premises in writing to you, as provided by law.

Dated at Des Moines, this 31, day of March, A.D. 1930

In the Matter of the Condemnation of Certain :
 Real Estate for Primary Road Purposes by the :
 State Highway Commission of the State of Iowa :
 In Kossuth County, Project No. P-6 :

The State of Iowa and
 The Iowa State Highway Commission
 By John Fletcher, Attorney General
 Maxwell A O'Brien
 NOTICE TO CHIEF JUSTICE
 OF
 THE SUPREME COURT OF IOWA

To the Honorable E. A. Morling
 Chief Justice of the Supreme Court
 of the State of Iowa:

You are hereby notified that an application, a copy of which is attached hereto, has this day been filed in the office of the undersigned, and you are therefore requested to select the members of the Condemnation Commission to assess the damages which the owners of the land, and the owners of interests therein, referred to in the application will sustain by reason of the appropriation of such land for Primary Road purposes, as provided in Chapters 365 and 366 of the Code of Iowa, 1924, and Chapters 101, 102 and 103 of the Acts of the 42nd General Assembly, and amendments thereto, and make return to me of the name and place of residence of each member of the Commission so selected by you.

Dated at Algona, Iowa this 1st day of April, A.D. 1930.

In the Matter of the Condemnation of Certain Real :
 Estate for Primary Road Purposes by the State :
 Highway Commission of the State of Iowa :
 In Kossuth County, Project No. P-6 :

L. E. Hovey
 Sheriff of Kossuth County, Iowa
 SELECTION OF COMMISSIONERS
 BY CHIEF JUSTICE

An application having been on this day presented to me for the appointment of a Condemnation Commission in the above entitled matter, I hereby designate, select and appoint as members of the Condemnation Commission required in said matter, the following:

Name	Address	County
J. H. Thatcher	Ruthven	Palo Alto
A. N. Grimm	Clear Lake	Cerro Gordo
E. Crom	Hampton	Franklin
Phil F. Tracey	Westfield	Plymouth
Ollie Ditto	Sibley	Osceola
John Gordinier	Des Moines	Polk

Dated at Des Moines, Iowa, this 9th day of April, 1930

E. A. Morling
 Chief Justice of the Supreme
 Court of Iowa

In the Matter of the Condemnation of Certain Real :
 Estate for Primary Road Purposes by the State :
 Highway Commission of the State of Iowa :
 In Kossuth County, Project No. P-6 :

NOTICE

To Victor D. Johnson, Algona, Iowa,
 and all other persons, corporations, or companies having any interest in or owning any
 of the following described real estate:

Property of Victor D. Johnson, in the SE $\frac{1}{4}$ SW $\frac{1}{4}$ Sec 36, T96N, R29W, Kossuth County P-6
 Right of Way to be condemned is in the SW $\frac{1}{4}$ Sec 36, T96N, R 29W, and is more particularly
 described as follows: Commencing at the SW cor. of Sec 36, T96N, R29W, thence east 1981'
 to point of beginning; thence east 597.3', thence N 40 deg. 03 min. E along the NW right
 of way of the C & NW RR, which is 50' at right angles to centerline of C & NW tracks,
 59.2', thence S 89 deg. 20 min. W 635.5', thence south 38.0' to point of beginning, and
 containing 0.59 acre, more or less. Note: Section line is taken as due east. Occupant
 of the land, Owner. Lien Holder, None.

You are hereby notified that the State of Iowa and the Highway Commission of said State
 desires the condemnation of the following described land:

Property of Victor
 Right of Way to be
 described as foll
 1981' to point of
 right of way of
 tracks, 59.2', t
 and containing
 occupant of the

FRONT

Property of Victor D. Johnson in the SE $\frac{1}{4}$ SW $\frac{1}{4}$ Sec 36, T96N, R29W, Kossuth County, P-6
 Right of Way to be condemned is in the SW $\frac{1}{4}$ Sec 36, T96N, R29W, and is more particularly
 described as follows: Commencing at the SW cor. of Sec. 36, T96N, R29W, and is more particularly
 1981' to point of beginning; thence east 597.3', thence N 40 deg. 03 min. E along the NW
 right of way of the C & NW RR, which is 50' at right angles to centerline of C & NW
 tracks, 59.2', thence S 89 deg. 20 min. W 635.5', thence south 38.0' to point of beginning
 and containing 0.59 acre, more or less. Note: Section line is taken as due east.
 Occupant of the land, OWNER; Lien Holder, NONE.

PLAT OF PROPERTY

Acquired from VICTOR D. JOHNSON

Area 0.59 Acres Consideration # _____

Acquired by Condemnation

LOCATION

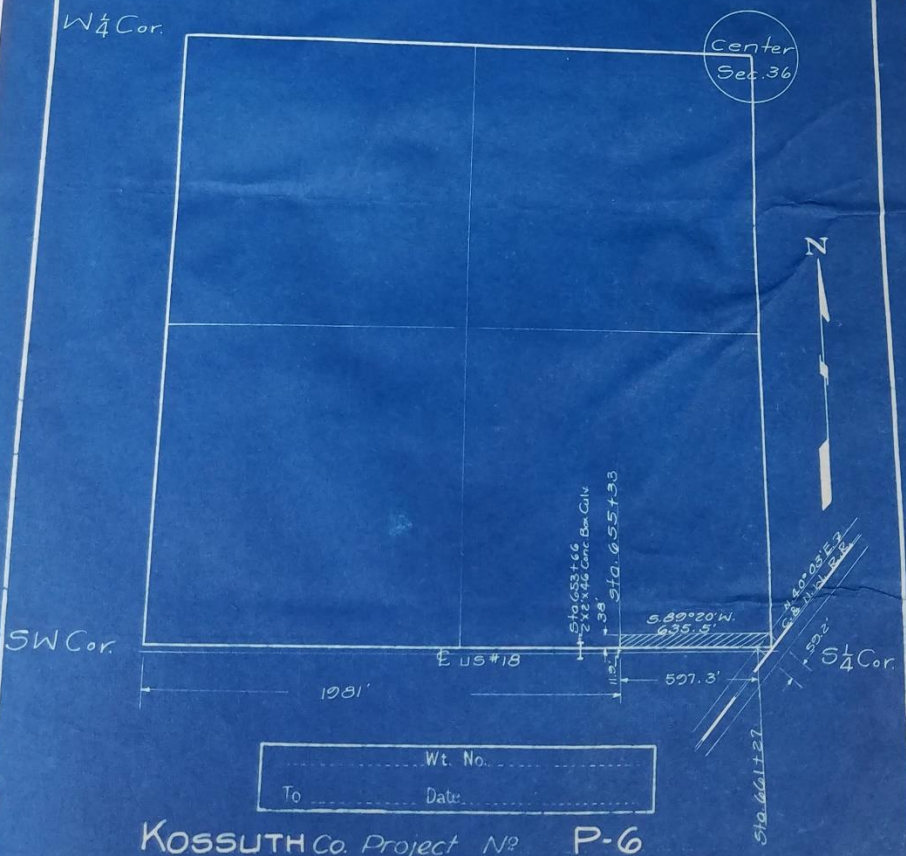
From & Sta. 655+33 to & Sta. 661+27

Section 36

Township (Civil) Union

Township (Congressional) 96 N Range 29 W

County Kossuth



KOSSUTH Co. Project No P-6

That such condemnation is sought for the following purposes: For right of way for Primary road purposes and for such other state purposes as are authorized and permitted by the provisions of Chapters 365 and 366, Code of Iowa, 1924, and Chapters 101, 102 and 103 of the Acts of the 42nd General Assembly, and amendments thereto. That a commission has been appointed as provided by law for the purpose of appraising damages which will be caused by such condemnation. That said commissioners will on the 6 day of May, 1930, at 11 o'clock A.M. convene at Sheriff's office, Court house, Algona, Iowa, and proceed to view said premises and to appraise said damages, at which time you may appear before the commissioners if you care to do so.

State of Iowa, and
 State Highway Commission, Applicants
 By John Fletcher, Attorney General
 Maxwell A O'Brien

RETURN OF NOTICE

State of Iowa, Kossuth County, SS.
 The within notice came into my hands on the 12th day of April, 1930, and I certify that I served the same on the defendant named below by offering to read the original to Victor D. Johnson, which he waived, and delivering to him a true copy of the same at the time and place set opposite his name:

Name of Persons	Month	Day	Yr	Township	County	State
Victor D. Johnson	April	15	'30	Algona	Kossuth	Iowa

L. E. Hovey, Sheriff of Kossuth County

In the Matter of the Condemnation of Certain :
 Real Estate for Primary Road Purposes by the :
 State Highway Commission of the State of Iowa :
 In Kossuth County, Project No. p-6 :
 SUMMONS

To John Gordinier, State House, Des Moines, Iowa:
 Whereas, The State of Iowa, and the State Highway Commission have filed in my office an application for the selection of a Condemnation Commission to assess the damages which the various owners of property and owners of interests therein, covered by these proceedings will sustain by reason of the appropriation of such property, for Primary road purposes in Kossuth County; and,
 Whereas, you have each ^{been} selected by the Chief Justice of the Supreme Court of the State of Iowa as a member of such Condemnation Commission, and such selection has been duly filed in my office; and,

Whereas, the time and place fixed for the convening of said Commission is on the 6th day of May, 1930, at 11 o'clock A.M. at Sheriff's office, Courthouse, Algona, Iowa.
 Now, Therefore, you are hereby commanded to be and appear before the undersigned at said time and place, and fail not to make appearance under penalty of the law.

L. E. Hovey,
 Sheriff of Kossuth County, Iowa

RETURN OF SERVICE.

Due and legal service of the foregoing summons is accepted and acknowledged at Des Moines Iowa, this 15 day of April, 1930

John Gordinier

In the Matter of the Condemnation of Certain :
 Real Estate for Primary Road Purposes by the :
 State Highway Commission of the State of Iowa :
 In Kossuth County, Project No. P-6 :
 SUMMONS

To Mr E. G Cram, Hampton, Iowa

Whereas, The State of Iowa and the State Highway Commission have filed in my office an application for the selection of a Condemnation Commission to assess the damages which the various owners of property and owners of interest therein, covered by these pro-

FRONT

ceedings will :
 purposes in Ko
 Whereas, you h
 State of Iowa
 duly filed in
 Whereas, th
 day of May,
 Now, Theref
 said time a

Due and l
 Iowa, th
 In the M
 Real Est
 State H
 In Koss
 TO A. N
 Wherea
 applic
 the v
 ings
 pose
 When
 Sta
 dul
 Wh
 of
 No
 t

ceedings will sustain by reason of the appropriation of such property, for Primary road purposes in Kossuth County; and,
 Whereas, you have each been selected by the Chief Justice of the Supreme Court of the State of Iowa as a member of such Condemnation Commission, and such selection has been duly filed in my office; and
 Whereas, the time and place fixed for the convening of said Commission is on the 6th day of May, 1930, at 11 o'clock A.M., at Sheriff's office, Courthouse, Algona, Iowa.
 Now, Therefore, you are hereby commanded to be and appear before the undersigned at said time and place, and fail not to make appearance under penalty of the law.

L. E. Hovey
 Sheriff of Kossuth County, Iowa

RETURN OF SERVICE

Due and legal service of the foregoing summons is accepted and acknowledged at Hampton Iowa, this 14 day of Apr, 1930

In the Matter of the Condemnation of Certain Real Estate for Primary Road Purposes by the State Highway Commission of the State of Iowa :
 In Kossuth County, Project No. P-6 :

E. Y. Crom

SUMMONS

TO A. N. Grimm, Clear Lake, Iowa

Whereas, The State of Iowa and the State Highway Commission have filed in my office an application for the selection of a Condemnation Commission to assess the damages which the various owners of property and owners of interest therein, covered by these proceedings will sustain by reason of the appropriation of such property, for Primary road purposes in Kossuth County; and

Whereas, you have each been selected by the Chief Justice of the Supreme Court of the State of Iowa as a member of such Condemnation Commission, and such selection has been duly filed in my office; and

Whereas, the time and place fixed for the convening of said Commission is on the 6th day of May, 1930, at 11 o'clock A.M. at Sheriff's office, Algona, Iowa

Now, Therefore, you are hereby commanded to be and appear before the undersigned at said time and place, and fail not to make appearance under penalty of the law.

L. E. Hovey
 Sheriff of Kossuth County, Iowa

RETURN OF SERVICE

Due and legal service of the foregoing summons is accepted and acknowledged at Clear Lake, Iowa, this 15th day of April, 1930 .

In the Matter of the Condemnation of Certain Real Estate for Primary Road Purposes by the State Highway Commission of the State of Iowa :
 In Kossuth County, Project No. P-6 :

A. N. Grimm

SUMMONS

To J. H. Thatcher, Ruthven, Iowa

Whereas, The State of Iowa and the State Highway Commission have filed in my office an application for the selection of a Condemnation Commission to assess the damages which the various owners of property and owners of interests therein, covered by these proceedings will sustain by reason of the appropriation of such property, for Primary road purposes in Kossuth County; and

Whereas, you have each been selected by the Chief Justice of the Supreme Court of the State of Iowa as a member of such Condemnation Commission, and such selection has been duly filed in my office; and

Whereas, the time and place fixed for the convening of said Commission is on the 6th day of May, 1930, at 11 o'clock A.M. at Sheriff's office, Algona, Iowa

Now, Therefore, you are hereby commanded to be and appear before the undersigned at said time and place, and fail not to make appearance under penalty of the law.

L. E. Hovey
Sheriff of Kossuth County, Iowa

RETURN OF SERVICE

Due and legal service of the foregoing summons is accepted and acknowledged at Ruthven Iowa, this 15th day of April, 1930. J. H. Thatcher

In the Matter of the Condemnation of Certain Real Estate for Primary Road Purposes by the State Highway Commission of the State of Iowa :
In Kossuth County, Project No. P-6 :
SUMMONS :

To Ollie Ditto, Sibley, Iowa
Whereas, The State of Iowa and the State Highway Commission have filed in my office an application for the selection of a Condemnation Commission to assess the damages which the various owners of property and owners of interests therein, covered by these proceedings will sustain by reason of the appropriation of such property, for Primary road purposes in Kossuth County; and
Whereas, you have each been selected by the Chief Justice of the Supreme Court of the State of Iowa as a member of such Condemnation Commission, and such selection has been duly filed in my office; and
Whereas, the time and place fixed for the convening of said Commission is on the 6th day of May, 1930, at 11 o'clock A.M. at Sheriff's office, Court House, Algona, Iowa
Now, Therefore, you are hereby commanded to be and appear before the undersigned at said time and place, and fail not to make appearance under penalty of the law.

L. E. Hovey
Sheriff of Kossuth County, Iowa

RETURN OF SERVICE

Due and legal service of the foregoing summons is accepted and acknowledged at Sibley Iowa, this 14 day of April, 1930. Ollie Ditto

In the Matter of the Condemnation of Certain Real Estate for Primary Road Purposes by the State Highway Commission of the State of Iowa. In Kossuth County, Project No. P-6 :
SUMMONS :

To Phil F. Tracey, Westfield, Iowa
Whereas, The State of Iowa and the State Highway Commission have filed in my office an application for the selection of a Condemnation Commission to assess the damages which the various owners of property and owners of interests therein, covered by these proceedings will sustain by reason of the appropriation of such property, for Primary road purposes in Kossuth County, and
Whereas, you have each been selected by the Chief Justice of the Supreme Court of the State of Iowa as a member of such Condemnation Commission, and such selection has been duly filed in my office; and
Whereas, the time and place fixed for the convening of said Commission is on the 6th day of May, 1930, at 11 o'clock A.M. at Sheriff's office, Court House, Algona, Iowa
Now, Therefore, you are hereby commanded to be and appear before the undersigned at said time and place, and fail not to make appearance under penalty of the law.

L. E. Hovey
Sheriff of Kossuth County, Iowa

RETURN OF SERVICE

Due and legal service of the foregoing summons is accepted and acknowledged at Westfield Plymouth Co., Iowa, this 15th day of April, 1930.

Phil F. Tracey

In the Matter of the Condemnation of Certain Real Estate for Primary Road Purposes By the State Highway Commission of the State of Iowa :
In Kossuth County, Project No. P-6 :
REPORT OF CONDEMNATION COMMISSION :

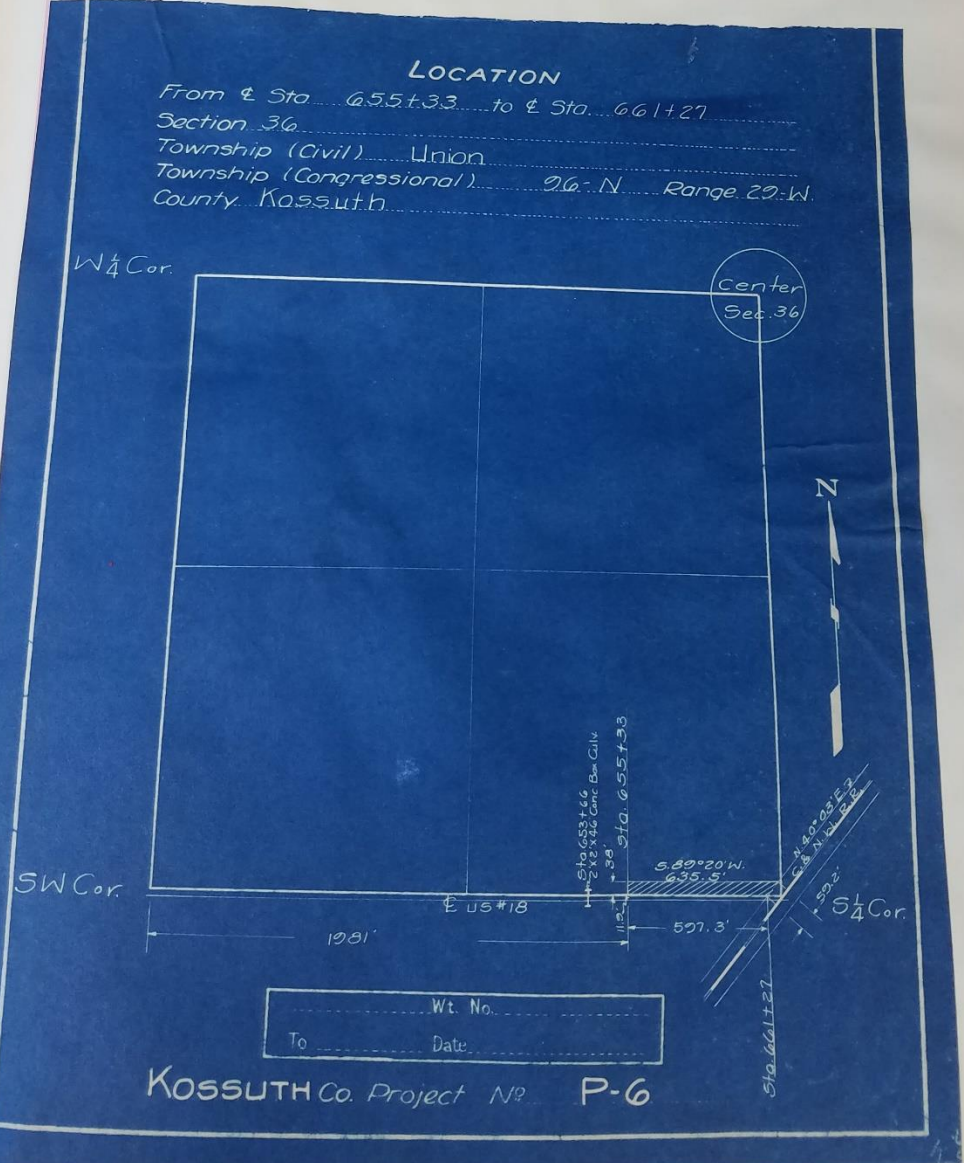
FRONT

To the Sher
Whereas, b
were appoi
that would
Highway C
Property
Right of
describe
1931' t
NW right
tracks
and c
Occup
Where
day
that
men
Chi
an

To the Sheriff of Kossuth County, and all persons:
 Whereas, by an order of the Chief Justice of the Supreme Court of the State of Iowa we were appointed as members of a Condemnation Commission to assess the amount of damages that would be sustained by reason of the taking by the State of Iowa and the State Highway Commission for Primary road purposes the following described real estate, to-wit: Property of Victor D. Johnson in the SE $\frac{1}{4}$ SW $\frac{1}{4}$ Sec 36, T96 N, R 29W, Kossuth County, P-6 Right of way to be condemned is in the SW $\frac{1}{4}$ Sec 36, T96N, R29W, and is mor particularly described as follows: Commencing at the SW cor. of Sec 36, T96N, R29W, thence east 1981' to point of beginning; thence east 597.3', thence N 40 deg. 03 min. E along the NW right of way of the C & NW RR, which is 50' at right angles to centerline of C&NW tracks, 59.2', thence S 89 deg. 20 min. W 635.5', thence south 38.0' to point of beginning and containing 0.59 acre, more or less. Note: Section line is taken as due east.
 Whereas, the Highway Commission of the State of Iowa by resolution adopted on the 19th day of March, 1930, authorized the condemnation of the property above described, and that upon application being made to the sheriff of Kossuth County, Iowa, for the appointment of a condemnation commission the said sheriff caused notice to be given to the Chief Justice of the Supreme Court of Iowa, requesting the appointment of a commis on, and

LOCATION

From & Sta. 655+33 to & Sta. 661+27
 Section 36
 Township (Civil) Union
 Township (Congressional) 96 N Range 29 W
 County Kossuth



Whereas, the Chief Justice did appoint the undersigned as members of said commission to assess the damages that might be sustained by the persons owning the property condemned and interests therein and that pursuant to the order of the sheriff of Kossuth County, the undersigned met at Algona, Iowa at 11 o'clock A.M. and after viewing the premises, above described, did then and there proceed to fix and assess the damages accruing to each of the respective owners of said property and interests therein by reason of the taking of such real estate for the purposes aforesaid, and Now, on this 6 day of May, 1930, the said J. H. Thatcher, E. G. Crom, Ollie Ditto, A. N. Grimm, Phil F. Tracey, Jno Gordinier, comprising the Condemnation Commission as aforesaid, having viewed the premises and ascertained the damages accruing to the respective owners thereof and interests therein by reason of the taking of such property for the purposes stated herein do hereby fix and assess the damages accruing to the respective owners and those having interests therein, as follows, to-wit:

\$160.00

Victor D. Johnson

In Witness Whereof, we, the undersigned, constituting the Condemnation Commission, as above stated, hereby make the foregoing report and return to said sheriff as provided by law.

Dated at _____, Iowa, this ____ day of _____, 19__

John Gordinier
Phil F. Tracey

O. J. Ditto
E. Y. Crom

A. N. Grimm
J. H. Thatcher

State of Iowa :
Kossuth County: ss

Subscribed and sworn to before me by the above named persons this 7th day of May, 1930

Clark Orton
Clerk of District Court

(Dis. Court Koss Co Seal)

In the Matter of the Condemnation of Certain Real Estate for Primary Road Purposes by the State Highway Commission of the State of Iowa In Kossuth County, Project No. P-6 : OATH OF COMMISSIONERS

State of Iowa)
Kossuth County) ss.

The Undersigned- J. H. Thatcher, A. N. Grimm, E. G. Crom, Phil F. Tracey, Ollie Ditto Jno Gordinier- being first duly sworn each for himself takes the following oath:

That I will well and truly perform all the duties imposed upon me by law as a member of the Condemnation Commission to assess the amount of damages to be paid to the respective owners of the land and interests therein involved in the above entitled proceeding by reason of the taking of the following described real estate for Primary road purposes, to-wit: (See Insert)

Property of Victor D. Johnson in the SE $\frac{1}{4}$ SW $\frac{1}{4}$ Sec 36, T96N, R29W, Kossuth County P-6 Right of way to be condemned is in the SW $\frac{1}{4}$ Sec 36, T96N, R 29W, and is more particularly described as follows: Commencing at the SW cor. of Sec. 36 T 96N, R 29W, thence east 1981' to point of beginning ; thence east 597.3", thence N 40 deg. 03 min. E along the NW right of way of the C & NW RR, which is 50' at right angles to centerline of C&NW tracks, 59.2', thence S 89 deg. 20 min. W 635 .5 ', thence south 38.0" to point of beginning, and containing 0.59 acre, more or less. Note: Section line is taken as due east. Occupant of the land, Owner. Lien Holder, None

J. H. Thatcher
A. N. Grimm

E. Y. Crom
John Gordinier

O. J. Ditto
Phil F. Tracy

Subscribed in my presence and sworn to before me this 6 day of May, 1930

(H. N. Kruse Seal)

H. N. Kruse
Notary Public

FRONT

PLAT OF PROPERTY

Acquired from VICTOR D. JOHNSON

Area 0.50 Acres Consideration \$

Acquired by Condemnation

LOCATION

From & Sta 655+33 to & Sta 661+27

Section 36

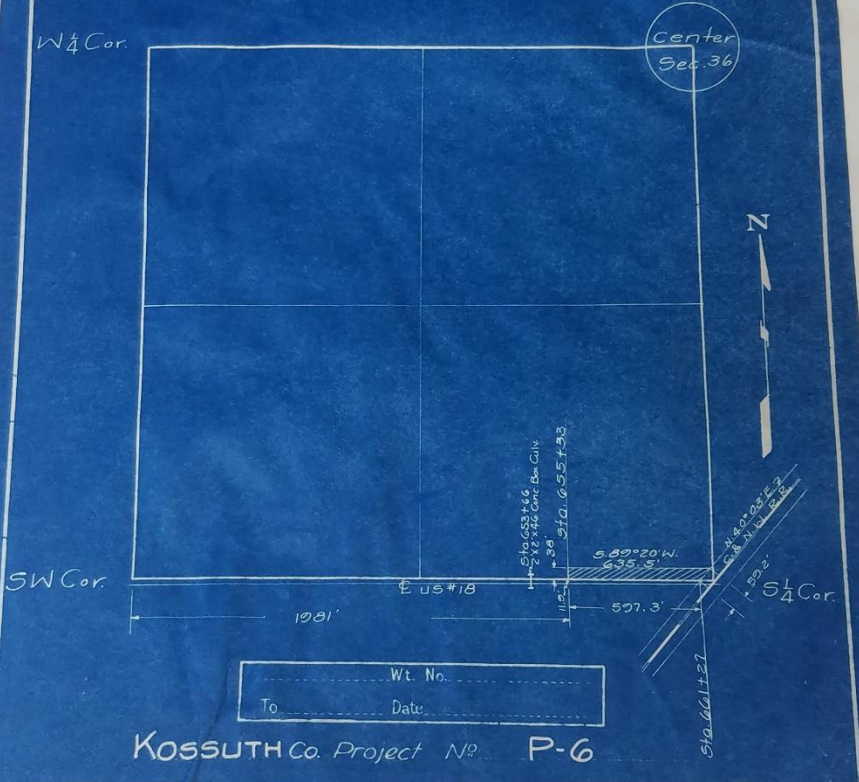
Township (Civil) Union

Township (Congressional) 26-N Range 29-W

County Kossuth

W 1/4 Cor.

Center
Sec. 36



Wt. No. _____
To _____ Date _____
KOSSUTH Co. Project No. P-6

In the Matter of the Condemnation of Certain :
Real Estate for Primary Road Purposes by the :
State Highway Commission of the State of Iowa :
In Kossuth County, Project No. P-6 :

SHERIFF'S CERTIFICATION
AS TO
DAMAGES AWARDED & COSTS

To Iowa State Highway Commission
Ames, Iowa

I hereby certify that the Condemnation Commission in the above entitled cause convened at Algona, Iowa, on the 6th day of May, 1930, and thereupon proceeded to view the premises and said commission did thereafter on the 6th day of May, 1930 file its report in my office awarding damages as follows:

Name	Amount
Victor D. Johnson	\$160.00
Total Damages Awarded-	\$160.00

given under my hand this 6th day of May, 1930, at Algona, Iowa

L. E. Hovey,
Sheriff Kossuth County

PLAT OF PROPERTY

Acquired from VICTOR D. JOHNSON

Area 0.50 Acres Consideration \$

Acquired by Condemnation

LOCATION

From & Sta. 655+3.3 to & Sta. 661+27

Section 36

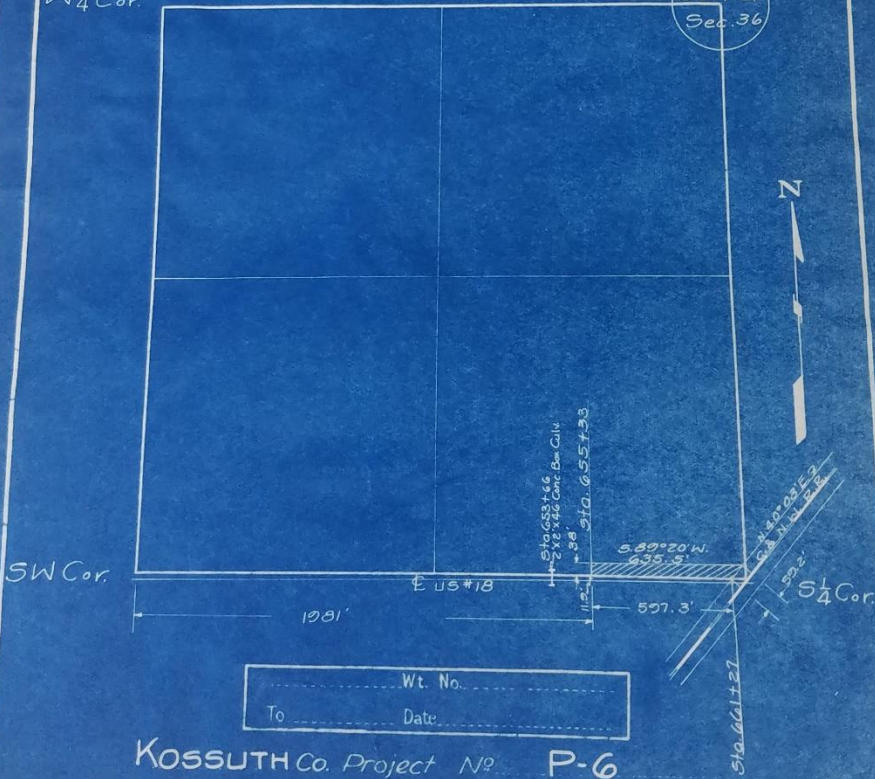
Township (Civil) Union

Township (Congressional) 26-N Range 29-W

County Kossuth

W 1/4 Cor.

Center
Sec. 36



FRONT

Project
The St
To Kos
Date
In pa
certi

OK
PAID
Rig
May
Rec
\$16

Deed Record No. 71, Kossuth County

293

Project No. P-6, County Kossuth, Voucher No. 302, May 9, 1930
 The State of Iowa, Primary Road Fund
 To Kossuth County Sheriff, Algona, Iowa, Dr
 In payment for right of way in accord with award made by
 certified to by the Sheriff of Kossuth County:

Items	Quantity	Rate	Amount
Victor D. Johnson			
Ext. and P'ts. Chkd. By M. A. Clem			160.00
Aud't by M. A. Clem			
OK E. T. Burk			
PAID BY PRIMARY ROAD CONTINGENT FUND WARRANT			
Right of Way Classification- DLV			
May 10th, 1930.		Total	160.00
Received from L. E. Hovey, Sheriff, Primary Road Contingent Fund Warrant # 73758 for \$160.00 being tender P-6 302.			

Victor Johnson.
 #2887
 MATHILDA KADOW and husband et al,
 to
 Edward A. Droessler
 QUIT CLAIM DEED

Filed for record May 14
 A.D. 1930 at 9 A.M.
 Laura Paine Recorder.
 Fee \$1.10

Know All Men By These Presents;
 That Mathilda Kadow and Fred Kadow, her husband, Alouyse Droessler and Kate Droessler his wife, Isabell White and Linden White, her husband, A.A. Droessler and Rose Droessler, his wife, Barbara Schiltz and N.J. Schiltz her husband, Louise Wagner and Bernard Wagner her husband, Mike Droessler and Rosann Droessler, his wife, Valentine Droessler and Mary Droessler, his wife, of Kossuth County, and State of Iowa in consideration of the sum of One Dollar and other valuable consideration in hand paid, do hereby Quit claim unto Edward A. Droessler of Kossuth County, and State of Iowa all our right, title, and interest in and to the following described real estate, situated and lying in Kossuth County and State of Iowa, to-wit; Southwest Quarter (SW $\frac{1}{4}$) of Section Twenty (20), in Township Ninety eight (98) North, of Range Twenty eight (28), West of the Fifth P.M. Kossuth County, Iowa. and the said Fred Kadow, Kate Droessler, Linden White, Rose Droessler, N.J. Schiltz, Bernard Wagner, Rosann Droessler and Mary Droessler releases all their right of dower and homestead in and to the above described premises.

Signed this 5th day of April A.D. 1930.
 A.A. Droessler Rose Droessler
 Mike Droessler Rosann Droessler
 Valentine Droessler Mary Droessler
 Mathilda Kadow Fred Kadow
 Isabell White Linden White
 Louise Wagner Bernard Wagner
 Barbara Schiltz N.J. Schiltz
 Alouyse Droessler Kate Droessler

Leonard Smith as to ----

State of Iowa, County of Kossuth SS.
 On this 10th day of April A.D. 1930 before me, L.F. Kennedy a Notary Public in and for Kossuth County, Iowa, personally appeared A.A. Droessler and Rose Droessler, his wife, Mike Droessler and Rosann Droessler, his wife, to me known to be the persons named in and who executed the foregoing instrument, and acknowledged that they executed the same as their voluntary act and deed.

Witness my hand and seal the day and year last above written.
 L.F. Kennedy
 Notary Public in and for said County.

(L.F. Kennedy Seal)
 State of Minnesota
 County of Wadena SS.
 On this 17th day of April A.D. 1930 before me William R. Kleven, a Notary Public in and for Wadena County, Minnesota personally appeared Mathilda Kadow and Fred Kadow her husband