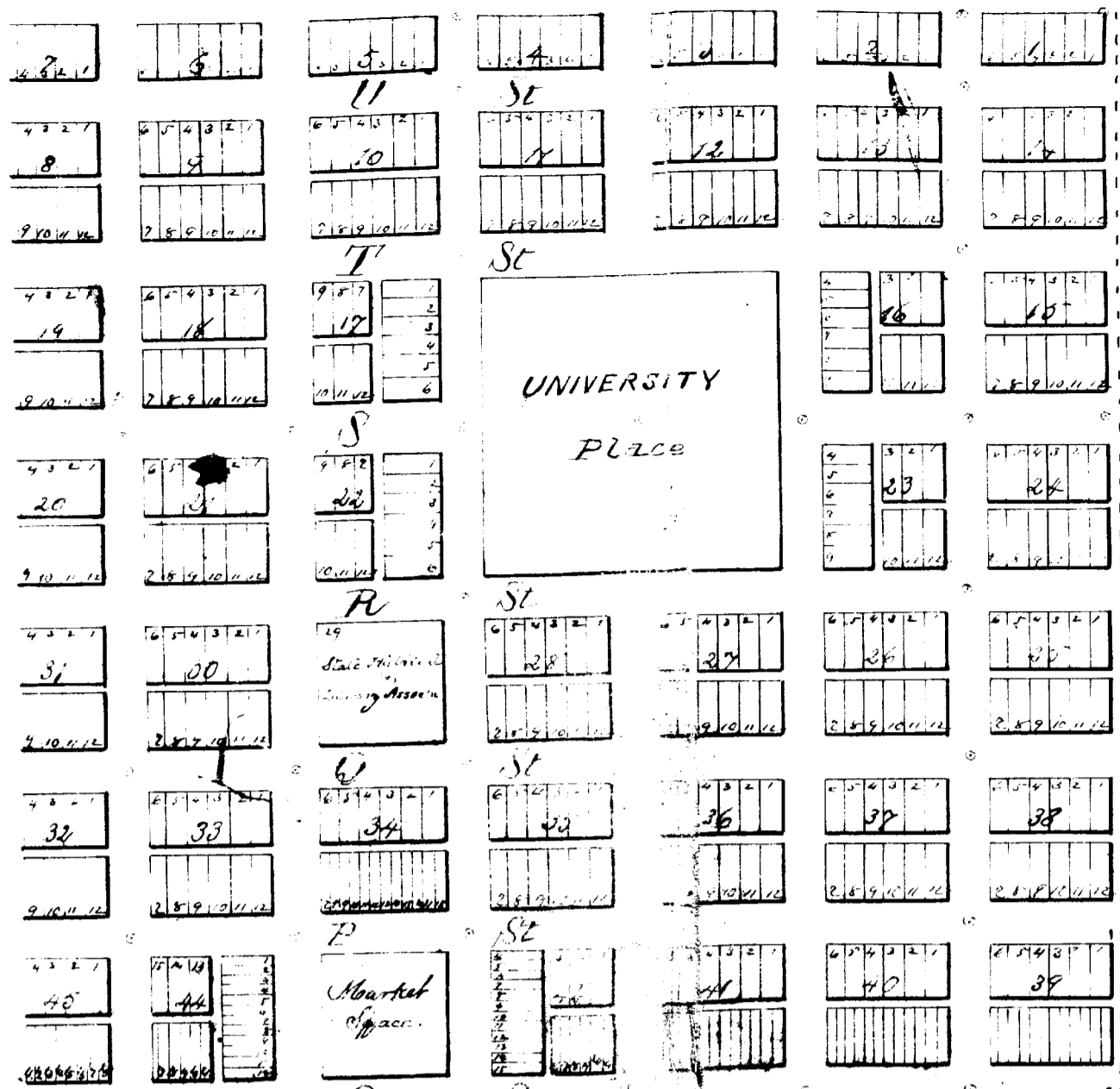


A Plat of LINCOLN, the CAPITAL of NEBRASKA.

Approved by the Board of Commissioners of the City of Lincoln, Nebraska, on the 14th day of June, 1870.

David Butler



Legend:

1. The lots in this plat are numbered in accordance with the following system: The lots in the block bounded by streets S, T, R, Q, P, O, N, M, L, K, J, I, H, G, F, E, D, C, B, A, and the river, are numbered in the following order: 11, 12, 13, 14, 15, 16, 17, 18, 19, 20, 21, 22, 23, 24, 25, 26, 27, 28, 29, 30, 31, 32, 33, 34, 35, 36, 37, 38, 39, 40, 41, 42, 43, 44, 45.

2. The lots in the block bounded by streets S, T, R, Q, P, O, N, M, L, K, J, I, H, G, F, E, D, C, B, A, and the river, are numbered in the following order: 11, 12, 13, 14, 15, 16, 17, 18, 19, 20, 21, 22, 23, 24, 25, 26, 27, 28, 29, 30, 31, 32, 33, 34, 35, 36, 37, 38, 39, 40, 41, 42, 43, 44, 45.

3. The lots in the block bounded by streets S, T, R, Q, P, O, N, M, L, K, J, I, H, G, F, E, D, C, B, A, and the river, are numbered in the following order: 11, 12, 13, 14, 15, 16, 17, 18, 19, 20, 21, 22, 23, 24, 25, 26, 27, 28, 29, 30, 31, 32, 33, 34, 35, 36, 37, 38, 39, 40, 41, 42, 43, 44, 45.

4. The lots in the block bounded by streets S, T, R, Q, P, O, N, M, L, K, J, I, H, G, F, E, D, C, B, A, and the river, are numbered in the following order: 11, 12, 13, 14, 15, 16, 17, 18, 19, 20, 21, 22, 23, 24, 25, 26, 27, 28, 29, 30, 31, 32, 33, 34, 35, 36, 37, 38, 39, 40, 41, 42, 43, 44, 45.

5. The lots in the block bounded by streets S, T, R, Q, P, O, N, M, L, K, J, I, H, G, F, E, D, C, B, A, and the river, are numbered in the following order: 11, 12, 13, 14, 15, 16, 17, 18, 19, 20, 21, 22, 23, 24, 25, 26, 27, 28, 29, 30, 31, 32, 33, 34, 35, 36, 37, 38, 39, 40, 41, 42, 43, 44, 45.

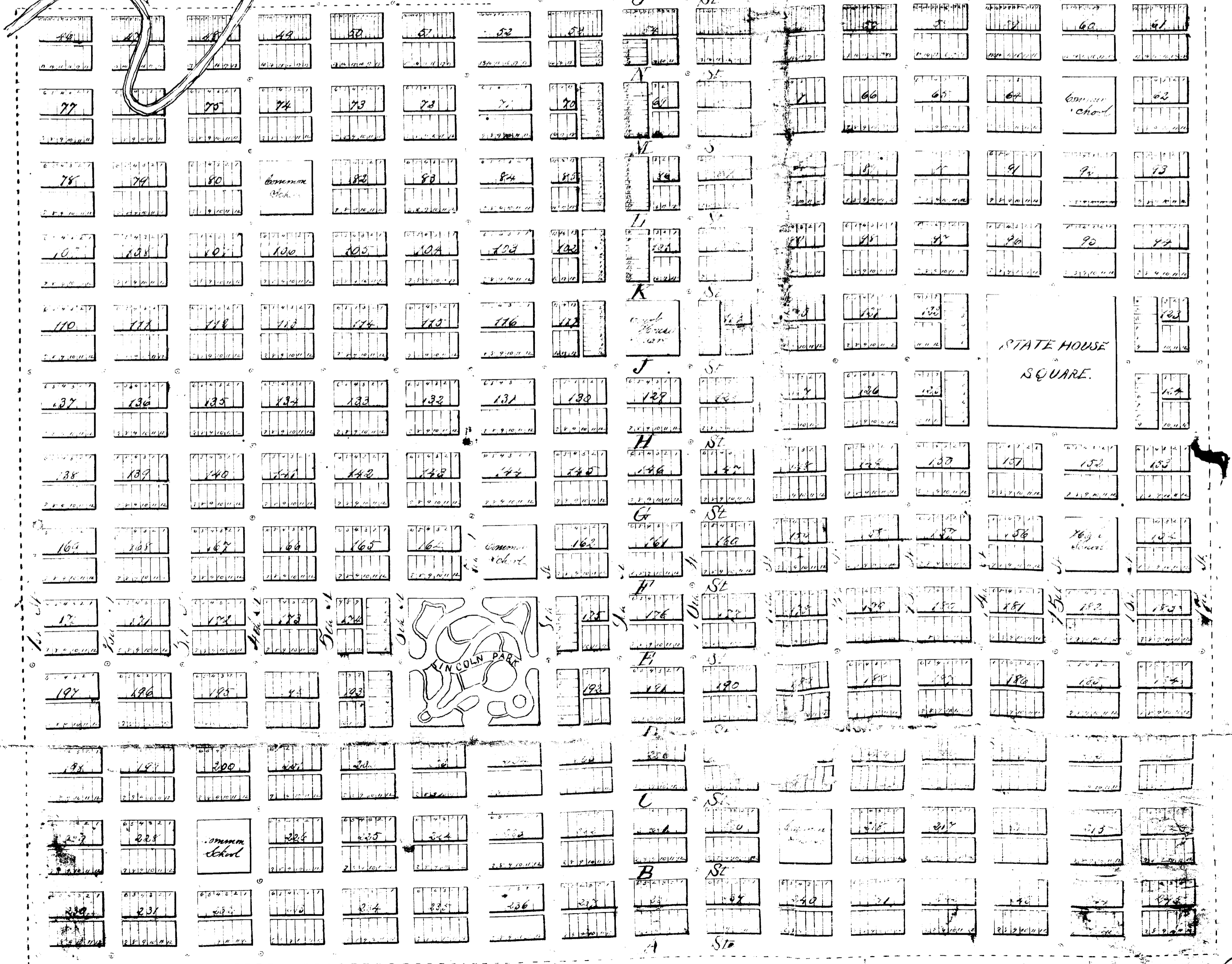
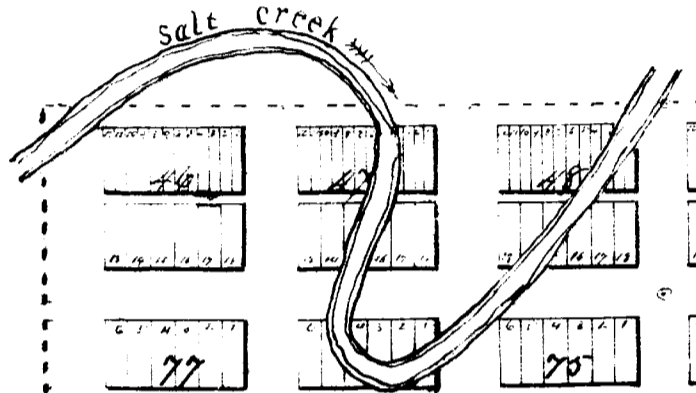
6. The lots in the block bounded by streets S, T, R, Q, P, O, N, M, L, K, J, I, H, G, F, E, D, C, B, A, and the river, are numbered in the following order: 11, 12, 13, 14, 15, 16, 17, 18, 19, 20, 21, 22, 23, 24, 25, 26, 27, 28, 29, 30, 31, 32, 33, 34, 35, 36, 37, 38, 39, 40, 41, 42, 43, 44, 45.

7. The lots in the block bounded by streets S, T, R, Q, P, O, N, M, L, K, J, I, H, G, F, E, D, C, B, A, and the river, are numbered in the following order: 11, 12, 13, 14, 15, 16, 17, 18, 19, 20, 21, 22, 23, 24, 25, 26, 27, 28, 29, 30, 31, 32, 33, 34, 35, 36, 37, 38, 39, 40, 41, 42, 43, 44, 45.

8. The lots in the block bounded by streets S, T, R, Q, P, O, N, M, L, K, J, I, H, G, F, E, D, C, B, A, and the river, are numbered in the following order: 11, 12, 13, 14, 15, 16, 17, 18, 19, 20, 21, 22, 23, 24, 25, 26, 27, 28, 29, 30, 31, 32, 33, 34, 35, 36, 37, 38, 39, 40, 41, 42, 43, 44, 45.

9. The lots in the block bounded by streets S, T, R, Q, P, O, N, M, L, K, J, I, H, G, F, E, D, C, B, A, and the river, are numbered in the following order: 11, 12, 13, 14, 15, 16, 17, 18, 19, 20, 21, 22, 23, 24, 25, 26, 27, 28, 29, 30, 31, 32, 33, 34, 35, 36, 37, 38, 39, 40, 41, 42, 43, 44, 45.

10. The lots in the block bounded by streets S, T, R, Q, P, O, N, M, L, K, J, I, H, G, F, E, D, C, B, A, and the river, are numbered in the following order: 11, 12, 13, 14, 15, 16, 17, 18, 19, 20, 21, 22, 23, 24, 25, 26, 27, 28, 29, 30, 31, 32, 33, 34, 35, 36, 37, 38, 39, 40, 41, 42, 43, 44, 45.



A PLAT OF LINCOLN, THE CAPITAL OF NEBRASKA

Lincoln is situated upon the SE¼ of Section 23, the W½ of the NW¼ and the W½ of the SW¼ of Section 25 and Section 26 of Township No. 10N. of Range No. 6 East of the 6th Principal Meridian, and is located upon said described tracts of land by the undersigned Commissioners under and by virtue of an Act of the Legislature of the State of Nebraska, entitled "An Act to provide for the location of the seat of Government of the State of Nebraska, and for the erection of public buildings there at.

Approved June 14th, 1867.

Done at Lincoln, Lancaster County, Nebraska, this 14th day of August A.D., 1867.

Witness our hands the day last above mentioned.

In presence of	David Butler)
A. B. Smith	Thom P. Kennard) Commissioners
Aug. F. Harvey	John Gillespie)

LEGEND

Stone monuments marked with a drill point are established at the intersections of the center lines of 4th, 7th, 10th, 13th, & 16th Sts. with all streets running East & West and in A. E. J. O. & S with all the sts. running North & South also at the center intersections of 15th & H, 15 & K, 8 & P, 9 & P, 8 & Q, 9 & Q also in 7th, 10th, & 14th at the intersection of the northern line of the northern tier of blocks. These monuments are marked upon the plat thus 0 3rd, 7th, 9th, 11th, 15th, D. J. O. & S are 120 ft. wide, other streets are 100' wide. Alleys are 16 ft. wide. Lots in the N1/2 of blocks 46 to 61 inclusive S1/2 of blocks 34, 39, 40, 41 SE of 42, SW of 44 and S½ of 45 are 25X 142 ft. Lots 16, 17, 18, 19, 20 & 21 in Block 53 & 13, 14, 15, 16, 17 & 18 in B 54 are 23' 8" X 134 ft. Lots in W½ of Blocks 42, 69, 86, 101 & E½ of Blocks 44, 70, 85, 102 & 117 are 25' X 134 ft. Lots in E½ of Blocks 17, 22, 122, 125, 174 & 193 and W½ of blocks 16, 23, 119, 123, 124, 175 and 192 are 50 X 134 ft. All other lots are 50 X 142 ft. The following blocks are reserved for public purposes, as follows: B 29 for State Historical & Library Association, Block 43 for Market House & City Hall, B 63, 81, 163, 219 & 227 for Common Schools, B 155 for High Schools, B 118 for County Court House and 3 lots in each of several blocks (to be chosen by duly authorized persons, for the erection of churches. The undersigned certify that the above description of the streets, alleys, blocks, lots & permanent monuments, and the accompanying plat are according to the field notes of the survey of the town of Lincoln and that the said town has been surveyed according to said notes to the best of our knowledge and ability.

Witness our hands at Lincoln this 26th day of August A.D. 1867.

Anselmo B. Smith & Aug. F. Harvey, Surveyors

Filed for record Sept. 6th A. D. 1867 at 10 o'clock A.M.

S. B. Galey, County Clerk
S. B. Linderman, Deputy