

91-10031

EXUG

Doc. # _____

May 11, 1991

RIGHT-OF-WAY EASEMENT

Harold L & Helen C. Schneider, husband and wife Owners
of the real estate described as follows, and hereafter referred to as "Grantor",

The West Half of the Southwest Quarter (W $\frac{1}{2}$ SW $\frac{1}{4}$) in Section Seventeen (17),
Township Fourteen (14) North, Range Eleven (11) East of the 6th P.M.,
Sarpy County, Nebraska. Containing 80 Acres more or less.

FILED SARPY CO. NE.
INSTRUMENT NUMBER
91-10031

91 JUL -8 PM 3:35

Carol A. Davis
REGISTER OF DEEDS

| | |
|---------|------------------------|
| Proof | <u>W</u> |
| D.E. | <u>L</u> |
| Verify | <u>W</u> |
| Filmed | <u>8</u> |
| Checked | |
| Fee \$ | <u>10⁵⁰</u> |

in consideration of the sum of One Dollar (\$1.00) and other valuable consideration, receipt of which is hereby acknowledged, do hereby grant to the OMAHA PUBLIC POWER DISTRICT, a public corporation, its successors and assigns, hereafter referred to as "District", a permanent right of way easement with rights of ingress and egress thereto, to construct, operate, maintain, replace and remove its underground electric facilities, consisting of cables, wires, conduits, manholes, drains, splicing boxes and other appurtenances, upon, over, along and under the following described real estate, to wit:

A strip of land Ten feet (10') in width being Five feet (5') each side of and abutting the Districts facilities as constructed, to provide for the installation of customers service.


CONDITIONS:

The Grantor hereby grants to the District, its successors and assigns, the right, privilege and authority to clear all trees, roots, brush, and other obstructions from the surface and subsurface of said strip and to temporarily open any fences crossing said strip. Grantor agrees that grade shall not be reduced more than One foot (1') in elevation without the prior approval of the District. The Grantor understands that a single pole and appurtenances may be used to provide service to this property.

In granting this easement, it is understood that said cables shall be buried below plow depth in order to not interfere with the ordinary cultivation of the strip. Damages to fences and growing crops arising from the construction and maintenance of the aforesaid system shall be paid for by the District.

The Grantor covenants that he/she has/have lawful possession of said real estate, good, right and lawful authority to make such conveyance and that his/her/their heirs, executors, administrators, successors and assigns shall warrant and defend the same and will indemnify and hold harmless the District forever against the claims of all persons whomsoever in any way asserting any right, title or interest prior to or contrary to this conveyance.

IN WITNESS WHEREOF, the Owner(s) have executed this instrument this 27 day of June, 19 91.



Harold L. Schneider
Helen C. Schneider

OWNERS SIGNATURE(S)

Distribution Engineer _____ Date _____ Property Management JSR Date 7-8-91
Section SW $\frac{1}{4}$ 17 Township 14 North, Range 11 East
Salesman _____ Engineer McDermott Est. # _____ W.O.# 6933

COMPLETE APPROPRIATE ACKNOWLEDGEMENT ON REVERSE SIDE

10031

OK
1712

P-12-93 SW 1/4

91-10031A

X

CORPORATE ACKNOWLEDGEMENT

INDIVIDUAL ACKNOWLEDGEMENT

STATE OF _____

STATE OF Nebraska

COUNTY OF _____

COUNTY OF Douglas

On this _____ day of _____, 19____, before me the undersigned, a Notary Public in and for said County, personally came President of _____

On this 27 day of June, 1991, before me the undersigned, a Notary Public in and for said County and State, personally appeared:

_____ personally to me known to be the identical person(s) who signed the foregoing instrument as grantor(s) and who acknowledged the execution thereof to be _____ voluntary act and deed for the purpose therein expressed.


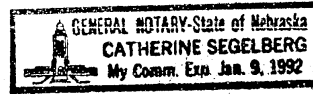
Helen C. Schneider
Harold L. Schneider
personally to me known to be the identical person(s) and who acknowledged the execution thereof to be _____ voluntary act and deed for the purpose therein expressed.

Witness my hand and Notarial Seal the date above written.

Witness my hand and Notarial Seal the date above written.

NOTARY PUBLIC

Catherine Segelberg
NOTARY PUBLIC



OPPD

