

#303

MID-AMERICA PIPELINE COMPANY
TULSA, OKLAHOMA

LOCATION NOTIFICATION

CASS COUNTY, NEBRASKA

ROW EASEMENT (A) 3 (THREE) PIPELINES; 2 LPG HYDROCARBONS
PIPELINES AND 1 NH3 AMMONIA PIPELINE

WEST LEG

Enters Township 11 North, Range 9 East, at section 6

Enters Township 12 North, Range 9 East, at section 31
and continues through 30, 19, 18, 17.

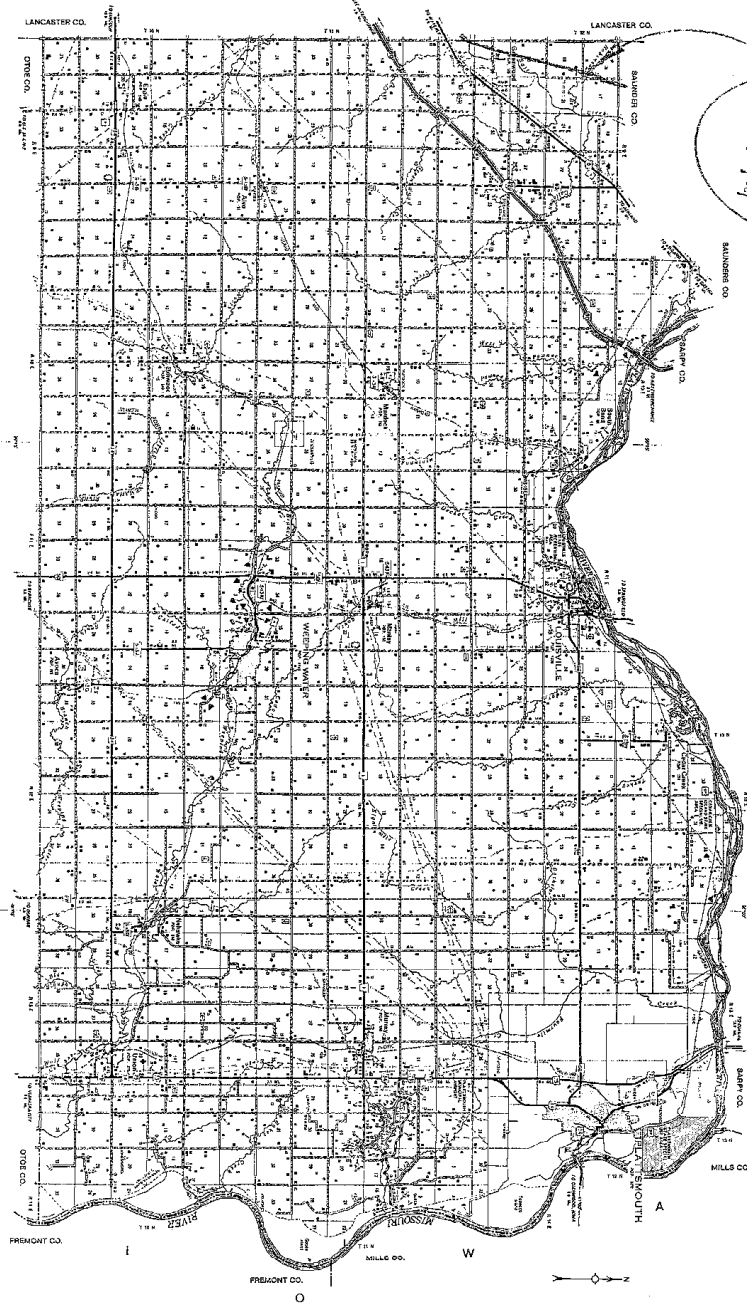
FOR LINE SPOTTING OR
Emergency Call
918-584-4471
COLLECT

Filed for Record 5-16-91 At 8:02 A M.
In Book 50 of MISC Page 135
Registrar of Deeds, Cass Co., NE Dakota Messenger
Doc # 303 *1300

COMPARED

MAP CO
 8" BLUE
 8" NH 3
 8" RED

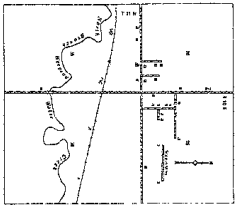
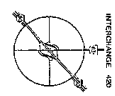
FOR LINE SPOTTING OR
 Emergency Call
 918-584-4471
 COLLECT



GENERAL HIGHWAY MAP
CASS COUNTY
 NEBRASKA

PREPARED BY THE
 DEPARTMENT OF ROADS
 PLANNING DIVISION
 U.S. DEPARTMENT OF TRANSPORTATION
 FEDERAL HIGHWAY ADMINISTRATION
 1975

SECTIONAL MAP ONLY



FOR LINE SPOTTING OR
 Emergency Call
 918-584-4471
 COLLECT

THE INFORMATION CONTAINED HEREIN IS UNCLASSIFIED