

State of : Nebraska
County of : Cass

Recording Requested By And
When Recorded Return To:

Northern Natural Gas Company
1400 Smith
Houston, Texas 77002
Attn: General Counsel

Mail Tax Statements To:

Northern Natural Gas Company
P. O. Box 1188
Houston, Texas 77251-1188
Attn: Supervisor, Ad Valorem Tax

CONVEYANCE, ASSIGNMENT AND BILL OF SALE

KNOW ALL MEN BY THESE PRESENTS:

This Conveyance, Assignment and Bill of Sale (this "Conveyance"), effective as of December 31, 1990, at 11:20 p.m. Houston, Texas time (the "Effective Time"), is from **ENRON CORP.**, a Delaware corporation, (being the corporation formerly known as NORTHERN NATURAL GAS COMPANY, a Delaware corporation (herein called "Northern"), which by certificate of amendment filed with the Secretary of State of Delaware on or about March 28, 1980, changed its name to INTERNORTH, INC., a Delaware corporation, which by certificate of amendment filed with the Secretary of State of Delaware on or about April 10, 1986, changed its name to ENRON CORPORATION, a Delaware corporation, which by certificate of amendment filed with the Secretary of State of Delaware on or about April 17, 1986, changed its name to Enron Corp.), with its general office at 1400 Smith, Houston, Texas 77002 (herein called "Grantor"), in favor of **NORTHERN NATURAL GAS COMPANY**, a Delaware corporation, with its general office at 1400 Smith, Houston, Texas 77002 and whose mailing address is P. O. Box 1188, Houston, Texas 77251-1188: Attn: General Counsel (herein called "Grantee").

NEBRASKA DOCUMENTARY
STAMP TAX

JAN 10 1991

\$13,500.00 BY *PM*

COMPARED

FILED FOR RECORD 1:10:91 AT 9:00
PAGE 451
REGISTER OF DEEDS, CASS CO., NEBR.
*Doc # 140 * 6-12-90 Cabisco Mewings*

General Recordation Conveyance - NE

WHEREAS, on or about February 20, 1937, INTERSTATE PRODUCTION COMPANY, a Delaware corporation, merged into Northern; on or about September 21, 1931, MISSOURI VALLEY PIPELINE COMPANY, a Delaware corporation, changed its name to Northern Gas and Pipeline Company; on or about February 20, 1937, NORTHERN FUEL SUPPLY COMPANY, a Delaware corporation, merged into Northern; on or about June 30, 1934, NORTHERN GAS AND PIPELINE COMPANY, a Delaware corporation, merged into Northern; and on or about December 30, 1960, PERMIAN BASIN PIPELINE COMPANY, a Delaware corporation, merged into Northern; and

WHEREAS, Grantor owns 100% of the issued and outstanding capital stock of Grantee and wishes to convey to Grantee, as a contribution to the capital of Grantee, the Subject Property, herein described, being a portion of the assets of Northern Natural Gas Company, a division of Grantor.

PART I

GRANTING AND HABENDUM CLAUSES

A. GRANTING AND HABENDUM CLAUSES.

For good and valuable consideration, the receipt and sufficiency of which Grantor hereby acknowledges, Grantor hereby grants, bargains, assigns, conveys and delivers unto Grantee, its successors and assigns, all right, title, interest and estate of Grantor in and to the following described property, Save and Except any Excepted Property, herein defined, (collectively, the "Subject Property"):

1. Fee Lands. The tracts or parcels of land, interests in land and other interests, if any, described in Part I of Exhibit A hereto, (the "Fee Lands");
2. Pipelines. The pipelines described in Part II of Exhibit A hereto, and all extensions thereof and all additions thereto, whether or not expressly described herein, and all pipelines located on the Easements, herein defined, (the "Pipelines");
3. Easements. The easements, rights of way, servitudes, leases, surface leases, surface rights, interests in land, permits, licenses, grants affecting land, other interests, franchises, ordinances, orders, privileges, consents, condemnation judgments or awards, judgments on declaration of taking and judgments in trespass to try title and other judicial actions relating to title to land or interests in land, if any, described in Part III of Exhibit A hereto, and all amendments, corrections and restatements thereof and any other instruments granted in lieu of or in addition to the foregoing, if any, together with and including, without limitation, all easements, rights of way, servitudes, leases, surface leases,

surface rights, interests in land, permits, licenses, grants affecting land, other interests, franchises, ordinances, orders, privileges, consents, condemnation judgments or awards, judgments on declaration of taking, judgments in trespass to try title or other judicial actions, possessory and prescriptive rights, titles, interests and estates of Grantor, and its predecessors in interest, if any, relating or appurtenant to the Fee Lands and Pipelines, whether or not expressly described herein, including, without limitation, those relating or appurtenant to streets, alleys, roads, highways, railroads, rivers, canals, ditches, watercourses, bridges, State and National parks, forests and wilderness areas, public grounds and structures (the "Easements"); and

4. Other Interests.

- a. The other interests, if any, described in Part IV of Exhibit A (the "Other Interests");
- b. To the extent Grantor may convey the same under and pursuant to applicable law, all right, title, interest and estate of Grantor of any nature whatsoever in and to any lands and interests in land, together with all improvements, buildings, structures, pipelines, fixtures and appurtenances of every kind or nature thereon, if any, located in the jurisdictions listed on Part V of Exhibit A hereto;
- c. With respect to any deed, assignment or conveyance from Grantor, or a predecessor in title of Grantor, as grantor, in favor of a third party, as grantee, including those shown in any Part of Exhibit A, which deeds, assignments and conveyances are or may be shown in the context of a "Save and Except" provision listing prior conveyances, (herein called "Prior Conveyance by Grantor"), all easements, rights-of-way and other rights, titles and interests, if any, reserved by Grantor, or a predecessor in title of Grantor, in such Prior Conveyance by Grantor;
- d. The right, title and interest, if any, reserved by or granted to the Grantor, or a predecessor in title of Grantor, pursuant to the amendments, modification agreements, partial releases, quitclaims and other instruments, if any, relating to the properties and interests described elsewhere in this Conveyance, including those described in Part VI of Exhibit A (the "Amendments, Partial Releases and Other Instruments"). The Amendments, Partial Releases and Other Instruments are amendments, partial releases and other instruments heretofore executed and delivered by Grantor, or a predecessor in title of Grantor, relating to lands or instruments described elsewhere in this Conveyance; and
- e. With respect to the property described in Items IA1 through and including IA4d above, all improvements, buildings, structures, pipelines, fixtures and appurtenances, if any, of every kind or nature located thereon, and all right, title, interest and estate, if any, of Grantor in and to any land adjacent or contiguous thereto, whether

or not expressly described herein, together with all stations, substations, pumping stations, meter stations, meter houses, regulator houses, pumps, meters, tanks, scrapers, cathodic or electric protection equipment, bypasses, regulators, drips, engines, pipes, gates, fittings, valves, connections, telephone and telegraph lines, radio towers, electric power lines, poles, wires, casings, headers, underground and aerial river crossings, appliances, fixtures, wells, caverns, underground storage facilities and formations and all gas and other minerals stored or located therein, terminals, rail or truck racks and all appurtenances of every kind and character, together with all and singular the tenements, hereditaments and appurtenances belonging or in any wise appertaining to such property, or any part thereof, together with and including, without limitation, reversions, remainders, options, rents, revenues, issues, earnings, income, products and profits thereof, and all the right, title, interest and claim whatsoever, at law as well as in equity, of Grantor in and to the above described property from and after the Effective Time;

SAVE AND EXCEPT from the property described in Items IA1 through and including IA4 above, the property and interests, if any, described in Exhibit B hereto (herein called the "Excepted Property").

TO HAVE AND TO HOLD the Subject Property, subject to the terms and conditions hereof, unto Grantee, its successors and assigns, forever.

PART II

OTHER TERMS AND CONDITIONS

A. PERMITTED ENCUMBRANCES.

This Conveyance is made and accepted expressly subject to (a) the Amendments, Partial Releases and Other Instruments; (b) all recorded and unrecorded liens, charges, easements, rights-of-way, encumbrances, contracts, agreements, instruments, obligations, defects, interests, options and preferential rights to purchase and all laws, rules, regulations, ordinances, judgments and orders of governmental authorities or tribunals having or asserting jurisdiction over the Subject Property or the business and operations conducted thereon, in each case to the extent the same are valid, enforceable and affect the Subject Property; (c) all matters that a current survey or visual inspection, including probing for pipelines, would reflect and (d) the Assumed Obligations, herein defined.

B. ASSUMPTION OF THE ASSUMED OBLIGATIONS; INDEMNIFICATION BY GRANTEE.

1. "Assumed Obligations" shall mean all debts, obligations and liabilities of Grantor, if any, relating to the Subject Property attributable to all periods prior to, at and

after the Effective Time, of whatever nature, however evidenced, whether actual or contingent, whether known or unknown, whether arising under contract or tort or under the laws, ordinances, rules, regulations, orders or judgments of governmental, regulatory and judicial authorities having or asserting jurisdiction over the Subject Property or otherwise.

2. Subject to the other provisions of this Conveyance, Grantee hereby assumes and agrees to perform, pay or discharge the Assumed Obligations, to the full extent that Grantor is obligated, or in the absence of this Conveyance would be obligated, to perform, pay or discharge such obligations. Without limiting the generality of the preceding sentence, Grantee agrees to protect, defend, indemnify and hold harmless Grantor in all respects relating to the Assumed Obligations, even as to matters caused by or resulting from Grantor's sole, joint, concurrent or contributory negligence, including, without limitation, all investigative costs, litigation costs (including, without limitation, attorneys' fees, court costs and other costs of suit) and all other costs and expenses relating to the foregoing, excluding only matters constituting the breach of or the failure to perform or satisfy any representation, warranty, covenant or agreement made by Grantor in connection with this Conveyance.

3. To make a claim hereunder, Grantor shall give notice to Grantee of the claim, together with a brief summary of such information with respect to such claim as is then reasonably available to Grantor. Upon such notification, Grantee shall undertake, at Grantee's expense, to defend or otherwise dispose of such claim and any litigation in connection therewith and to pay the amount of any final judgment rendered against Grantor or any settlement. Grantee shall be entitled to direct the defense through legal counsel of its choice with full cooperation of Grantor and to settle or otherwise dispose of the claim or litigation as it shall see fit; provided that Grantor may participate in such defense by advisory counsel selected by Grantor and at Grantor's expense. Grantor shall not settle any such asserted claim without the consent of Grantee.

C. DISCLAIMER OF WARRANTIES; SUBROGATION.

1. This Conveyance is made without warranty of title, express, implied or statutory, and without recourse, but with full substitution and subrogation of Grantee, and all persons claiming by, through and under Grantee, to the extent assignable, in and to all covenants and warranties by Grantor's predecessors in title and with full subrogation of all rights accruing under applicable statutes of limitation and all rights of action of warranty against all former owners of the Subject Property.

2. Grantee and Grantor agree that the disclaimers contained in this Section are "conspicuous" disclaimers. The Subject Property is conveyed to Grantee without recourse, covenant or warranty of any kind, express, implied or statutory. **WITHOUT LIMITING THE OTHER EXPRESS PROVISIONS HEREOF, GRANTEE SPECIFICALLY**

AGREES THAT GRANTOR IS CONVEYING THE SUBJECT PROPERTY "AS-IS", WITHOUT REPRESENTATION OR WARRANTY, EITHER EXPRESS OR IMPLIED (ALL OF WHICH GRANTOR HEREBY DISCLAIMS), AS TO (i) TITLE, (ii) TRANSFERABILITY, (iii) FITNESS FOR ANY PARTICULAR PURPOSES, MERCHANTABILITY, DESIGN OR QUALITY, (iv) COMPLIANCE WITH SPECIFICATIONS, CONDITIONS, OPERATION, (v) FREEDOM FROM PATENT OR TRADEMARK INFRINGEMENT, OR ABSENCE OF LATENT DEFECTS, OR (vi) ANY OTHER MATTER WHATSOEVER. TO THE EXTENT APPLICABLE (AND WITHOUT ADMITTING SUCH APPLICABILITY), GRANTEE ALSO HEREBY WAIVES THE PROVISIONS OF THE TEXAS DECEPTIVE TRADE PRACTICES-CONSUMER PROTECTION ACT, CHAPTER 17, SUBCHAPTER E, SECTIONS 17.41, ET SEQ. (OTHER THAN SECTION 17.555, WHICH IS NOT WAIVED), TEX. BUS. & COM. CODE, AND ALL SIMILAR LAWS IN OTHER JURISDICTIONS. THE PROVISIONS OF THIS SECTION HAVE BEEN NEGOTIATED BY GRANTEE AND GRANTOR AFTER DUE CONSIDERATION AND ARE INTENDED TO BE A COMPLETE EXCLUSION AND NEGATION OF ANY REPRESENTATIONS OR WARRANTIES OF GRANTOR, EITHER EXPRESS, IMPLIED OR STATUTORY WITH RESPECT TO THE SUBJECT PROPERTY THAT MAY ARISE PURSUANT TO ANY LAW NOW OR HEREAFTER IN EFFECT OR OTHERWISE EXCEPT AS EXPRESSLY SET FORTH HEREIN.

3. Any covenants implied by statute or law by the use of the words "grant", "bargain", "assign", "convey" or "deliver", or any of them or any other words used in this Conveyance (including the covenant implied under Section 5.023 of the Texas Property Code) are hereby expressly disclaimed, waived and negated.

D. FURTHER ASSURANCES.

Grantor and Grantee agree to take all such further actions and to execute, acknowledge and deliver all such further documents that are necessary or useful in carrying out the purpose of this Conveyance. So long as authorized by applicable law so to do, Grantor agrees to execute, acknowledge and deliver to Grantee all such other additional instruments, notices, affidavits, deeds, conveyances, assignments and other documents and to do all such other and further acts and things as may be necessary or useful to more fully and effectively grant, bargain, assign, convey and deliver to Grantee the Subject Property conveyed hereby or intended so to be conveyed. In particular, without limitation, in the event that any Exhibit to this Conveyance omits to describe or inadequately or incorrectly describes any lands or interests in lands intended by Grantor to be conveyed to Grantee or excepted or reserved to Grantor hereby, Grantor shall execute such additional instruments as may be necessary or appropriate to supply or correct such descriptions and to effect such additional conveyance or reservation.

E. CONSENTS; RESTRICTION ON ASSIGNMENT.

If there are prohibitions against or conditions to the conveyance of one or more portions of the Subject Property without the prior written consent of third parties (other than consents of a ministerial nature which are normally granted in the ordinary course of business), which, if not satisfied, would result in a breach thereof by Grantor or would give an outside party the right to terminate Grantor's or Grantee's rights with respect to such portion of the Subject Property (herein called a "Restriction"), then any provisions contained in this Conveyance to the contrary notwithstanding, the transfer of title through this Conveyance shall not become effective with respect to such portion of the Subject Property unless and until such Restriction is satisfied or waived by the parties hereto. When and if such Restriction is satisfied or waived, the assignment of such portion of the Subject Property shall become effective automatically as of the Effective Time, without further action on the part of Grantor. If such Restriction is not satisfied or waived by the parties hereto within twenty-one (21) years after the death of the last to die of all descendants of the late Theodore H. Roosevelt, late President of the United States, who are living on the date this Conveyance is executed as reflected below, the transfer to Grantee of such portion of the Subject Property, if any, affected by such Restriction shall be null and void. Grantor and Grantee agree to use reasonable efforts to obtain satisfaction of any Restriction.

F. SEPARATE TRANSFERS.

Grantor, or Grantor and Grantee, may have executed and delivered, or may execute and deliver, certain separate transfers of individual lands, easements or instruments, which are included in the Subject Property, for filing with and approval by the United States of America and other governmental entities and agencies. Said separate transfers, if any, and this Conveyance shall, when taken together, be deemed to constitute the one Conveyance by Grantor of the applicable portion of the Subject Property. Said separate transfers, if any, to the extent required by law, shall be on forms prescribed, or may otherwise be on forms suggested, by said governmental entities and agencies. Said separate transfers, if any, are not intended to modify, and shall not modify, any of the terms, covenants and warranties set forth herein and are not intended to create, and shall not create, any additional covenants and warranties of or by Grantor to Grantee. Said separate transfers, if any, shall be deemed to contain all of the terms and provisions of this Conveyance, as fully and to all intents and purposes as though the same were set forth at length in said separate transfer. This Conveyance, insofar as it pertains to any portion of the Subject Property as to which said separate transfers have been, or will be, executed for filing with and approval by the United States of America, or any other governmental entity or agency, is made and accepted subject to the approval of the United States of America or other appropriate governmental entities and agencies and to the terms of such approval, if and to the extent required by law.

PART III
MISCELLANEOUS

A. SUCCESSORS AND ASSIGNS: NO THIRD PARTY BENEFICIARY.

This Conveyance shall bind and inure to the benefit of Grantor and Grantee and their respective successors and assigns, but shall never be deemed to inure to the benefit of or be enforceable by any other party. Grantee, and any transferee of Grantee, may transfer any or all of the Subject Property, and the provisions hereof shall bind and benefit such transferee, with respect to the portion of the Subject Property so transferred, as if such transferee were Grantee.

B. GOVERNING LAW.

THIS CONVEYANCE SHALL BE GOVERNED BY, AND CONSTRUED IN ACCORDANCE WITH, THE LAWS OF THE STATE OF TEXAS, EXCLUDING ANY CONFLICT OF LAW RULE WHICH WOULD REFER ANY MATTER TO THE LAWS OF ANOTHER JURISDICTION, EXCEPT TO THE EXTENT THAT IT IS MANDATORY THAT THE LAW OF THE JURISDICTION WHEREIN THE SUBJECT PROPERTY IS LOCATED SHALL APPLY.

C. THE EXHIBITS.

Reference is made to Exhibits A and B, which are attached hereto and made a part hereof for all purposes. Reference in the Exhibits to an instrument on file in the public records is made for all purposes, but shall not imply that such instrument is valid, binding or enforceable or affects the Subject Property or creates any right, title, interest or claim in favor of any party other than Grantee.

D. HEADINGS.

Headings are included in this Conveyance for convenience and shall not define, limit, extend, or describe the scope or intent of any provision.

E. COUNTERPARTS.


This Conveyance may be executed in any number of counterparts, each of which shall be an original, but all of which together shall constitute one and the same instrument.

WITNESS THE EXECUTION HEREOF on the 14th day of December 1990,
effective as of the Effective Time.

ENRON CORP.,
a Delaware corporation

By: *Robert J. Hermann*
Robert J. Hermann
Vice President - Tax

(Corporate Seal)



Attest: *Elaine V. Overturf*
Elaine V. Overturf
Deputy Corporate Secretary

GRANTOR

NORTHERN NATURAL GAS COMPANY,
a Delaware corporation

By: *Peggy B. Menchaca*
Peggy B. Menchaca
Vice President and Secretary

(Corporate Seal)



Attest: *Elaine V. Overturf*
Elaine V. Overturf
Deputy Corporate Secretary


GRANTEE


Attachments: Exhibit A: Subject Property
Exhibit B: Excepted Property

G:\ENR-ING\CONVEYMEZ\CON SSM 12-11-90 11:35am

STATE OF TEXAS §
COUNTY OF HARRIS §

The foregoing Conveyance, Assignment and Bill of Sale was acknowledged before me on December 14, 1990, by Robert J. Hermann as Vice President - Tax of ENRON CORP., a Delaware corporation, on behalf of said corporation.




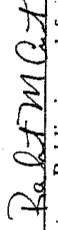


Notary Public in and for the
State of Texas

STATE OF TEXAS §
COUNTY OF HARRIS §

The foregoing Conveyance, Assignment and Bill of Sale was acknowledged before me on December 14, 1990, by Peggy B. Menchaca as Vice President and Secretary of NORTHERN NATURAL GAS COMPANY, a Delaware corporation, on behalf of said corporation.





Notary Public in and for the
State of Texas

EXHIBIT A

PREAMBLE TO EXHIBIT A TO
CONVEYANCE, ASSIGNMENT AND BILL OF SALE

from Enron Corp., as Grantor, to
Northern Natural Gas Company, as Grantee

1. Definitions. For purposes of this Preamble, unless the context otherwise requires, all terms employed herein that are defined in the Conveyance, Assignment and Bill of Sale to which the Exhibit, herein defined, is attached (the "Conveyance") shall have the meaning stated in the Conveyance.

2. The Preamble. This Preamble constitutes part of Exhibit A to the Conveyance (the "Exhibit"). The Exhibit is divided into six parts (singularly, "Part" and, collectively, "Parts"), as follows:

- Part I - Description of the Fee Lands.
- Part II - Description of the Pipelines.
- Part III - Description of the Easements.
- Part IV - Description of the Other Interests.
- Part V - Jurisdictions.
- Part VI - Amendments, Partial Releases and Other Instruments.

If none of the Subject Property of the classification covered by a Part is located in a given county, parish or recording jurisdiction or is intended to be conveyed by the Conveyance, such Part may be omitted from the Exhibit, may not be completed or may be marked "none".

In some instances, more than one Conveyance will be filed within a given county, parish or recording jurisdiction. In such event, Exhibit A to each such Conveyance will describe part, but not all, of the Subject Property located within such county, parish or recording jurisdiction. In addition, in some instances, certain portions of the Subject Property may be described in each such Conveyance.

If any portion of the Subject Property described in a Conveyance is located in two or more counties, parishes or recording jurisdictions, the description of such portion of the

Subject Property will be included in a Conveyance relating to both counties, parishes or recording jurisdictions.

If an easement or other instrument referred to in the Exhibit is a short form or a recording memorandum of an easement or other instrument, the description shall be deemed to include the short form or recording memorandum and also the easement or other instrument referred to therein.

The classification of the Subject Property herein as Part I (Fee Lands), Part II (Pipelines), Part III (Easements) and Part IV (Other Interests) is solely for convenience of reference. It is the intent of Grantor to convey all right, title, interest and estate of Grantor to Grantee, its successors and assigns, as to all of the Subject Property, regardless of its classification herein. Accordingly, without limiting the preceding sentences, neither the inclusion of an easement or conveyance of an interest other than fee title in Part I (Fee Lands), the inclusion of a deed conveying only fee title in Part III (Easements) or Part IV (Other Interests) nor any other misclassification shall be deemed to limit or defeat the conveyance by Grantor to Grantee, its successors or assigns, of Grantor's right, title, interest or estate in any lands, interest in land, easements, conveyances or deeds or other interest, wherever included in the Exhibit and however classified, excluding only an express reservation or exception. Any inconsistency, ambiguity or defect in the description of the lands, easements or instruments described herein shall be resolved in favor of the correct and valid description.

3. Format of Parts I, III, IV and VI. The format of Parts I (Fee Lands), III (Easements), IV (Other Interests) and VI (Amendments, Partial Releases and Other Instruments) of the Exhibit is as follows:

Heading: Identification of the Part as Part I, III, IV or VI. The state and county, parish or recording jurisdiction where the applicable portion of the Subject Property is located.

Facility: If included, administrative identification numbers and facility names are included only for convenience of reference, and not as part of the legal description.

Ref No.:

NNG No.:

P/L No.:

Type: If included, the type of instrument, as reflected by Grantor's records. The type of instrument is included for convenience of reference, and not as part of the description.

Grantor:

The name of the grantor, lessor, licensor, assignor or other granting or assigning party of the easement or instrument described in the Exhibit. In the case of an easement or other instrument granted by a federal or state agency, the serial number, if any, may be shown.

Grantee:

If included, the name of the grantee, lessee, licensee, assignee or other recipient of the easement or instrument described in the Exhibit.

Instr.

Date:

The date, effective date, acknowledgement date or other identification date of the easement or instrument described.

File

Date:

If included, the file date of the easement or instrument described, as reflected by Grantor's records, in the applicable public records of the state and county, parish or recording jurisdiction shown in the heading of the Exhibit.

Book:

Page:

File of

File No.:

The recordation reference of the easement or instrument described in the applicable public records of the state and county, parish or recording jurisdiction shown in the heading of the Exhibit. The recordation reference is to the volume or book and page or file number, microfilm index number, instrument number, original act number, entry number or other reference or identification name and number of the applicable public records. The applicable public records may be the deed records, official public records of real property, official public records, conveyance records lease records, contract records or other applicable public records that the county, parish or recording jurisdiction shown in the heading of the part may maintain or may have maintained for the recordation of deeds, easements, rights of way, servitudes, leases, surface leases, surface rights, interests in land, permits, licenses, grants affecting land, other interests, franchises, ordinances, orders, privileges, consents, condemnation judgments or awards, judgments on declaration of taking and judgments in trespass to try title or other judicial actions relating to title, if any, as the case may

be, at the time of filing. In the case of easements and other instruments relating to the federal offshore areas of Louisiana and Texas, the state and county or parish to which the recordation reference refers is the adjacent county or parish, as shown in the heading of the Part or in the description of such easement or other instrument, and reference is also made to the records of the Minerals Management Service, U. S. Department of Interior, for a description of such easements or other instruments, if any. If no recordation reference is shown, the easement or other instrument may not be recorded in such county, parish or recording jurisdiction.

The file number, if shown, is the County or Parish clerk's or recorder's file number, document number, film code number, reel and image number or other official identification number.

The punctuation, spacing and styling of the book and page number and the file number may or may not be the same as that of the clerk or recorder.

Description:

The Exhibit (except Part VI) describes the greater of (i) the lands described in the Exhibit under the heading "Description" or (ii) the lands and all other rights, titles, interests and estates described in the respective easements or other instruments described in the Exhibit, limited to the extent, but only to the extent of Grantor's right, title, interest and estate therein. The Conveyance shall never be deemed to convey, or purport to convey, any right, title, interest or estate in and to the lands described in this Exhibit that is greater than the right, title, interest and estate of Grantor therein.

An instrument described in the Exhibit (except Part VI) may be a deed, assignment or other instrument of transfer, which describes, conveys, assigns or transfers lands or interests in land described therein solely by reference to other deeds, assignments, easements and instruments, which may or may not be described separately in the Exhibit. In such event, the Exhibit

(except Part VI) describes the lands, easements and interests in land so described, conveyed, assigned or transferred in such deed, assignment or other instrument of transfer, whether or not the latter lands, deeds, assignments or other instruments are described separately in the Exhibit.

Certain land descriptions are shown in an abbreviated form as to section, township and range. In such descriptions, the following terms may be abbreviated as follows:

Northwest Quarter - NW/4 or NW1/4 or NW4 or NW;
Southwest Quarter - SW/4 or SW1/4 or SW4 or SW;
Southeast Quarter - SE/4 or SE1/4 or SE4 or SE;
Northeast Quarter - NE/4 or NE1/4 or NE4 or NE;
North Half - N/2 or N1/2 or N2;
South Half - S/2 or S1/2 or S2;
East Half - E/2 or E1/2 or E2;
West Half - W/2 or W1/2 or W2; and
Southeast Quarter of the Northeast Quarter -
SE/4 NE/4, SE1/4 NE 1/4, or SE4NE4 or SE4NE or
SE/4NE or SENE.

Southeast corner - SE/C or SE/Cor

The applicable section may be identified by the abbreviations SEC or S with the numeral(s) following SEC or S being the section number.

The township and range may be identified by the abbreviations TWP or T and RNG or R, with the numeral(s) following TWP or T being the township number and the numeral(s) under RNG or R being the range number. The township and range numbers may be followed by a N, S, E or W to indicate whether the township or range is North, South, East or West, respectively.

The description may contain the abbreviations "L", "L" or "Ls" for "Lot" or "Lots", "Pt" or "Pts" for "Part" or "Parts", "OG&M" for "oil, gas and minerals", "UND" for "undivided", "Int" for "interest", "L" for left in proper

context; "Rt" for right; "Cl", "Center/Ln" or "Center/L" for centerline; "Th" or "Thn" for thence; "Rd" for road or rod in proper context; "Sd" for said; "Comm" for commencing; "Desc" for described and "POB" for point of beginning.

In Part IV, the "Description" may contain certain narrative entries which generally describe a right, interest or use granted by a specific instrument (e.g. "salt water p/I", "road crossing permit", etc.). Such entries are included for identification or convenience of reference but are not intended to enlarge, diminish or accurately describe the interest, rights, uses or permits granted by the instrument described.

Width:

The entry under the heading "width", if included, is shown for identification purposes and is not part of the description. The right, title, interest, and estate of Grantor may be an easement, right of way or other interest relating to a strip or other portion of the land described in the Exhibit, and such strip or other portion may or may not be shown under the heading "width" in the Exhibit. The width, if shown, may or may not be correct and shall never be deemed to diminish or enlarge the actual right, title, interest or estate of the Grantor or Grantee.

Land or
Instrument
Reference

Part VI (Amendments, Partial Releases and Other Instruments) is a list of certain amendments, modification agreements, partial releases and other instruments heretofore executed and delivered by Grantor, or Grantor's predecessor in title, relating to lands or instruments described elsewhere in this Exhibit, as reflected by Grantor's records. The list may not list all amendments, modification agreements and other instruments relating to such lands or instruments. The information shown under the heading "Land or Instrument Reference" is intended solely as an aid for the purpose of identifying the lands or instruments affected by the applicable amendment, modification agreement, partial release or other instrument. Such references may not be complete or correct and may not fully or accurately describe the effect of the instrument

listed. Such references are not intended as a description of lands described in the Conveyance or this Exhibit. Amendments, Partial Releases and Other Instruments are described in Part VI to the extent but only to the extent the same are legal, valid and enforceable, and such description shall never be deemed to amend or modify or change the legal effect, validity or enforceability of the instruments listed or the instruments affected thereby.

Part IV (Other Interests) is in two parts: Part A (Miscellaneous) and Part B (Access Rights). Part B (Access Rights) is a description of instruments granting access rights for pipeline or other purposes, which rights have been assigned or partially assigned to Grantor.

4. Format of Part II. The format of Part II is as follows:

Heading:

Identification of Part II. The state and county or parish or recording jurisdiction where the pipeline is located.

Line No.:

The number, name and description, if included, are an administrative identification number, name and description, as reflected by grantor's records, and are included for convenience of reference.

Line Name:

Line

Description:

Starting Tract:

Ending Tract:

These items identify the easement, right of way or grant where the pipeline starts and ends in the county or parish, as reflected by Grantor's records. The easement, right of way or grant is described more fully in the Exhibit. If no ending tract or point appears, the pipeline is located on land described in one easement or instrument.

A.P.P.I.O.X.:

Starting Point

in County:

A.P.P.I.O.X.:

Ending Point

in County:

The descriptions are those of the easement, right of way or grant described as starting tract or ending tract. In most cases, the description is approximately accurate to a quarter section or the substantial equivalent thereof. The description may be approximate.

The information shown in Part II is intended as a general description or identification of the pipeline for purposes of the Conveyance and is not intended to limit the Conveyance. Reference is made to the actual pipeline as located on the ground for all purposes.

5. Format of Part V

Heading: Identification of Part V. The state.

Jurisdictions: List of counties, parishes or recording jurisdictions to which reference is made in IA4b of the Conveyance.

EXHIBIT A - PART I (FEE LANDS)
 CASS COUNTY, NEBRASKA

| FACILITY | NNG NO. | TYPE | GRANTOR | GRANTEE | INSTR DATE | FILE DATE | BOOK | PAGE | FILE NO. | DESCRIPTION |
|--|---------|---------------|--|--------------------------|------------|-----------|------|------|----------|--|
| CASS, NE MISSOURI RIVER BRIDGE SITE | | | THE LANDS AND INTERESTS DESCRIBED IN THE FOLLOWING DEED(S) AND CONVEYANCE(S): | | | | | | | |
| | 03792 | WARRANTY DEED | POLLOCK, T. H. | NORTHERN NATURAL GAS CO. | 05/27/54 | 06/15/54 | 090 | 387 | 3792 | COMM AT NW/4 SEC 20-T12N-R14E OF 6TH P.M., TH S 906.345', TH NE'LY 50 DGS 11 MINS 30" 563.878' TO POB, TH SE'LY 90 DGS ANGLE 50', TH NE'LY 90 DGS 120.8', TH NW'LY 81 DGS 50 MINS 25.236', TH N 3 DGS 06 MINS W 25.1', TH N 3 DGS 43 MINS W 25.007', TH N 0 DGS 28 MINS W 25.003', TH SW'LY 90 DGS 54 MINS 30" 114.035', TH SE'LY 90 DGS 50' TO POB. |

EXHIBIT A - PART I (FEE LANDS)
CASS COUNTY, NEBRASKA

| FACILITY | MNG. NO. | TYPE | GRANTOR | GRANTEE | INSTR DATE | FILE DATE | BOOK | PAGE | FILE NO. | DESCRIPTION |
|-----------|----------|--------------------------------|--|-----------------------------------|------------|-----------|------|------|----------|--|
| EAGLE TBS | | | THE LANDS AND INTERESTS DESCRIBED IN THE FOLLOWING DEED(S) AND CONVEYANCE(S): | | | | | | | |
| | 03622 | WARRANTY DEED | WENZEL, FREDERICK C., ETHEL WENZEL, MINNIE WENZEL AND R. C. WENZEL | NORTHERN NATURAL GAS CO. | 05/13/54 | 06/04/54 | 090 | 386 | | A TRACT OF LAND OUT OF THE NE/4 SEC 20-T10N-R9E DESC'D AS FOLLOWS: COMM AT A PT 33' W OF SE/C NE/4 SEC 20; TH N 50'; TH W WITH AN INSIDE ANGLE OF 89 DGS 44 MINS 50'; TH S WITH AN INSIDE ANGLE OF 90 DGS 16 MINS 50'; TH E WITH AN ANGLE OF 89 DGS 44 MINS 50' TO POB. |
| | | | LESS AND EXCEPT THE LANDS AND INTERESTS CONVEYED BY THE FOLLOWING DEED(S) OR CONVEYANCE(S) INsofar AS SUCH LANDS AND INTERESTS PERTAIN TO THE FACILITY DESCRIBED AS "EAGLE TBS": | | | | | | | |
| | 03622 | CORPORATION QUIT CLAIM DEED | NORTHERN NATURAL GAS CO. | THE VILLAGE OF EAGLE, NEBRASKA | 05/27/66 | 08/11/66 | 101 | 641 | | TRACT OF LAND IN NE/4 SEC 20-T10N-R9E, DESC'D AS FOLLOWS: COMM AT E QTR COR OF SEC 20-T10N-R9E, 6TH P.M., TH BEARING DUE W (ASSUMED BEARING) ALONG E/4 OF SEC LINE OF SD SEC 20 33' TO POB; TH CONTINUING ON BEARING DUE W (ASSUMED BEARING) ALONG E/4 SEC LINE OF SD SEC 20 50'; TH BEARING N 0 DGS 16 MINS E 18'; TH BEARING DUE E 50'; TH BEARING S 0 DGS 16 MINS W 18' TO POB. |

EXHIBIT A - PART I (FEE LANDS)
CASS COUNTY, NEBRASKA

| FACILITY | NNG NO. | TYPE | GRANTOR | GRANTEE | INSTR DATE | FILE DATE | BOOK | PAGE | FILE NO. | DESCRIPTION |
|-------------|---------|---------------|---|-----------------------------------|------------|-----------|------|------|----------|--|
| ELMWOOD TBS | | | THE LANDS AND INTERESTS DESCRIBED IN THE FOLLOWING DEED(S) AND CONVEYANCE(S): | | | | | | | |
| | 00163 | INDENTURE | MISSOURI VALLEY PIPELINE COMPANY OF NEBRASKA | NORTHERN GAS AND PIPELINE COMPANY | 08/29/32 | 11/09/32 | 073 | 001 | | TRACT OF LAND IN SE/4 SW/4 SEC 9-T10N-R10E, MORE PARTICULARLY DESC'D AS FOLLOWS: BEG 33' N OF SE/C OF SW/4 OF SEC 9; TH N 30', TH W 30', TH S 30', TH E 30' TO POB, CONTAINING 900 SQUARE FT. |
| | 00163 | WARRANTY DEED | SEIKER, MINNIE A., AND ANNA M. SEIKER | NORTHERN NATURAL GAS CO. | 09/08/52 | 09/25/52 | 090 | 012 | | TRACT OF LAND IN LOT 16, A SUBDIVISION OF W/2 SW/4 SE/4 SEC 9-T10N-R10E, DESC'D AS FOLLOWS: COMM AT PT 33' N OF SW/C OF SE/4 OF SD SEC 9, WHICH PT IS SE/C OF TRACT NOW OWNED BY NORTHERN NATURAL GAS CO., TH N & ALONG E LINE OF TRACT OWNED BY NORTHERN NATURAL GAS CO. 30', TH E WITH INSIDE ANGLE OF 90 DGS 6 MINS 20', TH S WITH INSIDE ANGLE OF 89 DGS 52 MINS 30', TH W 20' TO POB. |
| | 00163 | WARRANTY DEED | FLEISCHMAN, OTTO, AND MINNIE FLEISCHMAN | NORTHERN NATURAL GAS CO. | 08/07/56 | 08/22/56 | 096 | 481 | | TRACT OF LAND IN SW/4 SEC 9-T10N-R10E DESC'D AS FOLLOWS: COMM AT PT 33' N & 30' W OF SE/C OF SW/4 OF SD SEC 9, SD PT BEING SW/C OF TRACT OWNED BY NORTHERN NATURAL GAS CO.; TH N 30'; TH W 20'; TH S 30'; TH E 20' TO POB. |

EXHIBIT A - PART I (FEE LANDS)
CASS COUNTY, NEBRASKA

| FACILITY | NNG NO. | TYPE | GRANTOR | GRANTEE | INSTR DATE | FILE DATE | BOOK | PAGE | FILE NO. | DESCRIPTION |
|---------------|---------|---------------|--|--------------------------|------------|-----------|------|------|----------|--|
| GREENWOOD TBS | | | THE LANDS AND INTERESTS DESCRIBED IN THE FOLLOWING DEED(S) AND CONVEYANCE(S): | | | | | | | |
| | 08974 | WARRANTY DEED | LAMBERT, WILSON G., HAZEL IRENE LAMBERT, LILLIAN L. JARDINE AND LEONARD A. JARDINE | NORTHERN NATURAL GAS CO. | 03/23/67 | 04/07/67 | 104 | 061 | | A TRACT OF LAND IN NW/4 SEC 5-T11N-R9E DESC'D AS FOLLOWS: BEG AT A PT IN E ROW LINE OF A COUNTY ROAD THAT IS 305.5' S AND 33' FT E OF NW/4 SEC 5; TH E 100'; TH N 75'; TH W 100'; TH S 75' ALONG SD ROW LINE TO POB, CONTAINING 0.17 ACS, M/L. |

86

EXHIBIT A - PART 1 (FEE LANDS)
CASS COUNTY, NEBRASKA

| FACILITY | ING NO. | TYPE | GRANTOR | GRANTEE | INSTR DATE | FILE DATE | BOOK | PAGE | FILE NO. | DESCRIPTION |
|------------|---------|---------------|--|--------------------------|------------|-----------|------|------|----------|---|
| MANLEY TBS | | | THE LANDS AND INTERESTS DESCRIBED IN THE FOLLOWING DEED(S) AND CONVEYANCE(S): | | | | | | | |
| | 00627 | WARRANTY DEED | SHAVELY, CORA DELL, AND EDGAR F. SHAVELY | NORTHERN NATURAL GAS CO. | 07/27/39 | 09/16/39 | 077 | 604 | | A TRACT OF LAND IN LOT 11 IN SE/4 SEC 15-T11N-R11E, MORE PARTICULARLY DESC'D AS FOLLOWS: BEG AT PT 1128.4' E & 13' S OF NW/4 OF S/2 OF SE/4 OF SD SEC 15 FOR POB, TH S 50', TH E 75' E, NW'LY WITH AN INSIDE ANGLE OF 48 DGS 39' TO PT 30' DUE E OF POB, TH W 30' TO POB. |

EXHIBIT A - PART I (FEE LANDS)
CASS COUNTY, NEBRASKA

| FACILITY | WNG NO. | TYPE | GRANTOR | GRANTEE | INSTR DATE | FILE DATE | BOOK | PAGE | FILE NO. | DESCRIPTION |
|-------------------|---------|---------------|---|--------------------------|------------|-----------|------|------|----------|--|
| MAYNARD TEST SITE | | | THE LANDS AND INTERESTS DESCRIBED IN THE FOLLOWING DEED(S) AND CONVEYANCE(S): | | | | | | | |
| | 09247 | WARRANTY DEED | COLE, ROY O., & PEARL COLE | NORTHERN NATURAL GAS CO. | 07/03/67 | 07/13/67 | 104 | 181 | | TRACT OF LAND NW/4 SEC 35-T12N-R13E OF 6TH P.M., DESC'D AS FOLLOWS: BEG AT A PT ON W LINE OF NW/4 SEC 35-T12N-R13E, 1351.89' S OF NW/C OF NW/4; TH E 333.0'; TH S PARALLEL TO & 333.0' E OF W LINE OF NW/4 1295.97'; TH W ALONG S LINE OF NW/4 FOR 200.0'; TH N ALONG A LINE PARALLEL TO & 133.0' E OF W LINE OF NW/4 336.30'; TH W 133.0'; TH N ALONG W LINE OF NW/4 SEC 35-T12N-R13E 959.68' TO POB, CONTAINING 8.90 ACS M/L INCLUDING THAT PORTION USED FOR COUNTY ROADS. |

475

EXHIBIT A - PART I (FEE LANDS)
CASS COUNTY, NEBRASKA

| FACILITY | NHG NO. | TYPE | GRANTOR | GRANTEE | INSTR DATE | FILE DATE | BOOK | PAGE | FILE NO. | DESCRIPTION |
|-------------|---------|---------------|---|--------------------------|------------|-----------|------|------|----------|---|
| MURLOCK TBS | | | THE LANDS AND INTERESTS DESCRIBED IN THE FOLLOWING DEED(S) AND CONVEYANCE(S): | | | | | | | |
| | 01261 | WARRANTY DEED | OTTO H. MILLER, AND MARTHA MILLER | NORTHERN NATURAL GAS CO. | 05/17/46 | 06/06/46 | 082 | 297 | 1320 | TRACT OF LAND IN LOT 8 IN NE/4 SEC 15-T11N-R10E DESC'D AS FOLLOWS: COMM AT SE/C SD SEC 15; TH N 4,571.5' TO C/L OF PUBLIC ROAD RUNNING E'LY & W'LY THROUGH NE/4 SD SEC 15 TH W ALONG C/L OF SD ROAD 607.96' TO E'LY ROW LINE OF CHICAGO, ROCK ISLAND & PACIFIC RR; TH SW'LY ALONG E'LY LINE OF ROW OF RR CO. 40.49' TO POB OF TRACT HEREIN DESC'D; TH SW'LY ALONG E'LY ROW OF RR CO. 50'; TH SE'LY AT RIGHT ANGLES TO RR CO.'S ROW 30'; TH NE'LY PARALLEL TO ROW LINE OF RR CO. 50'; TH NW'LY 30' TO POB. |

EXHIBIT A - PART I (FEE LANDS)
CASS COUNTY, NEBRASKA

| FACILITY | WNG NO. | TYPE | GRANTOR | GRANTEE | INSTR DATE | FILE DATE | BOOK | PAGE | FILE NO. | DESCRIPTION |
|------------|---------|---------------|--|--------------------------|------------|-----------|------|------|----------|---|
| MYNARD TBS | | | THE LANDS AND INTERESTS DESCRIBED IN THE FOLLOWING DEED(S) AND CONVEYANCE(S): | | | | | | | |
| | 01329 | WARRANTY DEED | WILES, OLIVE M., AND CASH L. WILES | NORTHERN NATURAL GAS CO. | 01/04/47 | 01/13/47 | 084 | 408 | | TRACT OF LAND IN SW/4 SW/4 SEC 26-T12N-R13E DESC'D AS FOLLOWS: COMM AT PT 644.67' E & 33' N OF SW/C OF SD SEC 26, SD PT BEING ON N ROW OF ROAD; TH N 50'; TH E 50'; TH S 50'; TH W ALONG N ROW 50' TO POB. |

666

EXHIBIT A - PART I (FEE LANDS)
CASS COUNTY, NEBRASKA

| FACILITY | WNG NO. | TYPE | GRANTOR | GRANTEE | INSTR DATE | FILE DATE | BOOK | PAGE | FILE NO. | DESCRIPTION |
|---|---------|---------------|--|--------------------------|------------|-----------|------|------|----------|--|
| OMAHA BRANCH LINE #2 REGULATOR STATION | | | THE LANDS AND INTERESTS DESCRIBED IN THE FOLLOWING DEED(S) AND CONVEYANCE(S): | | | | | | | |
| | 02241 | WARRANTY DEED | RUFFNER, EDWIN G., MADALINE C. RUFFNER AND SPERRY B. RUFFNER | NORTHERN NATURAL GAS CO. | 02/14/51 | 12/01/51 | 087 | 432 | | A TRACT OF LAND OUT OF NE/4 SEC 5-T11N-R13E, DESC'D BY METES & BOUNDS AS FOLLOWS: COMM AT A PT 376.6' W OF NE/C SD SEC 5, TH S 170', TH W WITH AN INSIDE ANGLE OF 90 DGS 400', TH N WITH AN INSIDE ANGLE OF 90 DGS 170' TO N LINE OF SD SEC 5, TH E ALONG N LINE OF SD SEC 5, 400' TO POB, SD TRACT OF LAND, CONTAINING 1.56 ACS, M/L. |

EXHIBIT A - PART I (FEE LANDS)
CASS COUNTY, NEBRASKA

| FACILITY | NNG NO. | TYPE | GRANTOR | GRANTEE | INSTR DATE | FILE DATE | BOOK | PAGE | FILE NO. | DESCRIPTION |
|--|---------|---------------|--|--------------------------|------------|-----------|------|------|----------|--|
| OMAHA BRANCH LINE REGULATOR STATION | | | THE LANDS AND INTERESTS DESCRIBED IN THE FOLLOWING DEED(S) AND CONVEYANCE(S): | | | | | | | |
| | 00687 | WARRANTY DEED | COLE, MARGARET, J. | NORTHERN NATURAL GAS CO. | 12/15/39 | 12/20/39 | 078 | 002 | | A TRACT OF LAND OUT OF SW/4 OF NW/4 SEC 35-T12N-R13E, DESC'D AS FOLLOWS: COMM AT A PT 2,333.5' S AND 33' E OF NW/C OF SEC 35; TH S 100'; TH E 100'; TH N 100'; TH W 100' TO POB. |
| | 00687 | WARRANTY DEED | COLE, MARGARET J. | NORTHERN NATURAL GAS CO. | 07/02/53 | 07/22/53 | 090 | 181 | | TWO TRACTS OF LAND OUT OF SW/4 NW/4 SEC 35-T12N-R13E MORE PARTICULARLY DESC'D AS FOLLOWS: COMM AT PT 33' E OF SW/C SD SW/4 NW/4; TH N 216.50' TO SW/C OF TRACT NOW OWNED BY NNG CO.; TH E & ADJACENT TO SD OWNED LOT 100' TO SE/C THEREOF; TH S 216.32'; TH W 100' TO POB & COMM AT PT 33' E & 316.50' N OF SW/C SD SW/4 NW/4, WHICH PT IS NW/C OF TRACT NOW OWNED BY NNG CO.; TH E & ADJACENT TO SD OWNED LOT 100' TO NE/C THEREOF; TH N 20'; TH W 100'; TH S 20'; TO POB. |

666

EXHIBIT A - PART I (FEE LANDS)
CASS COUNTY, NEBRASKA

| FACILITY | WNG NO. | TYPE | GRANTOR | GRANTEE | INSTR DATE | FILE DATE | BOOK | PAGE | FILE NO. | DESCRIPTION |
|-----------------|---------|---------------|---|--------------------------|------------|-----------|------|------|----------|--|
| PLATTSMOUTH TBS | | | THE LANDS AND INTERESTS DESCRIBED IN THE FOLLOWING DEED(S) AND CONVEYANCE(S): | | | | | | | |
| | 02662 | WARRANTY DEED | JASPER, ERNA A. | NORTHERN NATURAL GAS CO. | 10/11/52 | 10/28/52 | 090 | 025 | | TRACT OF LAND OUT OF NE/4 SEC 19-T12N-R14E DESC'D AS FOLLOWS: COMM AT PT 391.4' S & 615.88' W OF NE/C OF SD SEC 19, WHICH PT IS ON W'LY ROW OF US HWY #34 & N LINE OF TAX LOT #26; TH SE'LY & ALONG W'LY ROW OF HWY 95.93'; TH W WITH INSIDE ANGLE OF 60 DGS 31 MINS & PARALLEL TO N LINE OF TAX LOT #26 119.37'; TH N WITH INSIDE ANGLE OF 90 DGS 85' TO N OF TAX LOT #26; TH E & ALONG N LINE OF TAX LOT #26 75' TO POB. |

EXHIBIT A - PART I (FEE LANDS)
CASS COUNTY, NEBRASKA

| FACILITY | ING NO. | TYPE | GRANTOR | GRANTEE | INSTR DATE | FILE DATE | BOOK | PAGE | FILE NO. | DESCRIPTION |
|---|---------|---------------|--|--------------------------|------------|-----------|------|------|----------|---|
| VALVE SETTING LOT - OMAHA THIRD BRANCH LINE | | | THE LANDS AND INTERESTS DESCRIBED IN THE FOLLOWING DEED(S) AND CONVEYANCE(S): | | | | | | | |
| | 07069 | WARRANTY DEED | BERGMANN, ROSALIA PAULINE | NORTHERN NATURAL GAS CO. | 05/09/62 | 05/28/62 | 099 | 330 | | COMM NE/C SEC 21, TH S'LY ALONG E LINE OF SD SEC, 1,911.04'; TH W'LY ALONG STRAIGHT LINE MAKING AN ANGLE OF 90 DGS 04 MINS TO RIGHT FROM LAST ABOVE DESC'D COURSE, 38.07' TO A POI WITH THE W ROW LINE OF NE STATE HWY NO. 50, SD PT BEING POB; TH W'LY ALONG LAST ABOVE DESC'D COURSE, 100.0'; TH S'LY ALONG A STRAIGHT LINE MAKING AN ANGLE OF 90 DGS TO THE LEFT FROM LAST ABOVE DESC'D COURSE, 175'; TH SE'LY ALONG A STRAIGHT LINE MAKING AN ANGLE OF 34 DGS 38 MINS TO LEFT FROM THE LAST ABOVE DESC'D COURSE, 87.98' TO A POI WITH THE ROW LINE OF ABOVE SD HWY; TH NE'LY ALONG SD ROW LINE WHICH MAKES AN ANGLE OF 117 DGS 40 MINS TO LEFT FROM THE LAST ABOVE DESC'D COURSE, 107.4'; TH N'LY ALONG SD ROW LINE WHICH MAKES AN ANGLE OF 27 DGS 42 MINS TO LEFT FROM THE LAST ABOVE DESC'D COURSE, 152.29' TO POB, CONTAINING 0.47 ACS M/L, ALL IN T11N-R11E. |

ND

EXHIBIT A - PART I (FEE LANDS)
CASS COUNTY, NEBRASKA

| FACILITY | MNG. NO. | TYPE | GRANTOR | GRANTEE | INSTR. DATE | FILE DATE | BOOK | PAGE | FILE NO. | DESCRIPTION |
|-------------------|----------|-----------|---|-----------------------------------|-------------|-----------|------|------|----------|--|
| WEERING WATER TBS | | | THE LANDS AND INTERESTS DESCRIBED IN THE FOLLOWING DEED(S) AND CONVEYANCE(S): | | | | | | | |
| | 00181 | INDENTURE | MISSOURI VALLEY PIPELINE COMPANY OF NEBRASKA | NORTHERN GAS AND PIPELINE COMPANY | 08/29/32 | 11/09/32 | 073 | 001 | | PARCEL OF LAND OUT OF A CERTAIN TRACT OF LAND, BEING LOT NO. 16 IN NW/4 SEC 35-T11N-R11E, DESC'D AS FOLLOWS: BEG FOR NE/C HEREOF AT A STAKE, SAME BEING NE/C OF SD LOT NO. 16 IN NW/4 SE/4 SEC 35-T11N-R11E; TH W'LY ALONG N LINE OF SD LOT NO. 16 70' TO A STAKE FOR NW/C HEREOF; TH S'LY AT RIGHT ANGLE TO N LINE HEREOF 30' TO A STAKE FOR SW/C HEREOF; TH E'LY DIRECTION AT RIGHT ANGLE TO W LINE HEREOF, AND PARALLEL WITH & 30' FROM N LINE HEREOF, 70' TO A STAKE FOR SE/C HEREOF; TH N'LY AT RIGHT ANGLE TO S LINE HEREOF TO POB, & CONTAINING 21 SQUARE FT M/L. |

EXHIBIT A - PART II (PIPELINES)
CASS COUNTY, NEBRASKA

1990/10/12

| LINE NO | LINE NAME | LINE DESCRIPTION | STARTING TRACT | ENDING TRACT | APPROX STARTING POINT IN COUNTY | APPROX ENDING POINT IN COUNTY |
|-----------|---------------------------|--|----------------|---------------|---|--|
| NEB 403-1 | EAGLE BRANCH LINE | 2" LINE FROM SIDE VALVE ON 20" LINE NEM 501-2, TO AND INCLUDING INLET VALVE AT TBS, ALL IN SEC 20-T10N-R9E, CASS COUNTY (0.018 MILES) | NEB 403-1-001 | ** | SE/4 NE/4 SEC 20-T10N-R9E | ** |
| NEB 446-1 | GREENWOOD BRANCH LINE | 2" LINE FROM SIDE VALVE ON 20" LINE NEM 501-2 AND FROM SIDE VALVE ON 20" LINE NEM 501-1 IN SEC 3-T11N-R8E LANCASTER COUNTY TO AND INCLUDING INLET VALVE AT TBS IN SEC 5-T11N-9E, CASS COUNTY (3.945 MILES) | NEB 446-1-009 | NEB 446-1-010 | SW/4 SW/4 & SE/4 SW/4 SEC 31-T12N-R9E | NE/4 NE/4, NW/4 NE/4, NE/4 NW/4 SEC 6-T11N-R9E & LOT 15 IN SW/4 SE/4 SEC 31-T12N-R9E |
| NEB 462-1 | MYNARD FACILITIES | (TEST FACILITIES IN SEC 35-T12N-R13E, CASS COUNTY) | ** | ** | ** | ** |
| NEB 472-1 | ELMWOOD BRANCH LINE | 2" LINE FROM 2" SIDE VALVE ON 24" LINE NEM 401-1 TO AND INCLUDING INLET VALVE AT TBS, ALL IN SEC 9-T10N-R10E, CASS COUNTY (0.133 MILES) | NEB 472-1-001 | ** | E/2 SW/4 SEC 7 & S/2 NW/4 SEC 9-T10N-R10E | ** |
| NEB 473-1 | MURDOCK BRANCH LINE | 2" LINE FROM 2" SIDE VALVE ON 24" LINE NEM 401-1 TO AND INCLUDING INLET VALVE AT TBS, ALL IN SEC 23-T11N-R10E, CASS COUNTY (1.977 MILES) | NEB 473-1-001 | NEB 473-1-005 | W/2 SE/4 SEC 23-T11N-R10E | NE/4 SEC 15, IN T11N-R10E LYING SE'LY OF CRI&PP RR ROW |
| NEB 474-1 | WEeping WATER BRANCH LINE | 2" LINE FROM 2" SIDE VALVE ON 24" LINE NEM 401-1 AND FROM 2" SIDE VALVE ON 24" LINE NEM 401-2 IN SEC 22 TO AND INCLUDING INLET VALVE AT TBS IN SEC 35-T11N-R11E, CASS COUNTY (2.767 MILES) | NEB 474-1-001 | NEB 474-1-009 | NW/4 NW/4 & LOT 1 OF SW/4 NW/4 SEC 23-T11N-R11E | NW/4 SEC 35 & S 10 ACS OF W/2 NE/4 SEC 35 & N 10 ACS OF W/2 SE/4 SEC 35-T11N-R11E |
| NEB 475-1 | MANLEY BRANCH LINE | 2" LINE FROM 2" SIDE VALVE ON 24" LINE NEM 401-1 IN SEC 22 TO AND INCLUDING INLET VALVE AT TBS IN SEC 15-T11N-R11E, | NEB 475-1-001 | ** | LOTS 11 & 13 IN SE/4 SEC 15-T11N-R11E | ** |

886

EXHIBIT A - PART II (PIPELINES)
CASS COUNTY, NEBRASKA

1990/10/12

| <u>LINE NO.</u> | <u>LINE NAME</u> | <u>LINE DESCRIPTION</u> | <u>STARTING TRACT</u> | <u>ENDING TRACT</u> | <u>APPROX STARTING POINT IN COUNTY</u> | <u>APPROX ENDING POINT IN COUNTY</u> |
|-----------------|---|--|-----------------------|---------------------|--|--|
| NEB 475-1 | MANLEY BRANCH LINE | CASS COUNTY (0.390 MILES) | | | | |
| NEB 477-1 | ASHGROVE LINE AND CEMENT COMPANY AND LOUISVILLE BRANCH LINE | 8" LINE FROM 8" SIDE VALVE ON 24" LINE NEB 401-1 AND 4" LINE FROM 6" SIDE VALVE ON 24" LINE NEB 401-2 IN SEC 17-T11N-R12E TO AND INCLUDING INLET VALVE AT TBS #2, IN SEC 14-T12N-R11E, ALL IN CASS COUNTY (4" - 0.531 MILES; 8" - 6.394 MILES) | NEB 477-1-001 | NEB 477-1-021 | SW/4 SEC 17-T11N-R12E | ROW WHOSE C/L IS DESC'D AS BEG 39' N OF PT ON S LINE SEC 14-T12N-R11E 1,319' E OF SW/C; TH W PARALLEL THERETO 628'; TH N 45 DGS 00 MINS W 46.; TH N 692.2'; TH NW'LY 448.7' TO PT 350.5' E OF W LINE OF SD SEC FROM PT THEREON 1,052.3' N OF SW/C; TH NE'LY TO METER STATION |
| NEB 479-1 | PLATTSMOUTH BRANCH LINE | 4" LINE FROM 4" SIDE VALVE ON 24" LINE NEM 401-1 IN SEC 20 AND FROM 2" BLOCK VALVE ON 26" LINE NEM 401-2 IN SEC 19 TO AND INCLUDING INLET VALVE AT TBS, IN SEC 19-T12N-R14E, CASS COUNTY (0.251 MILES) | NEB 479-1-001 | NEB 479-1-002 | LOTS 120 SEC 19 & LOT 6 SEC 20-T12N-R14E | LOT 110 (NE/4 NE/4) SEC 19 & LOTS 1 & 37 (NW/4 NW/4) SEC 20-T12N-R14E |
| NEB 480-1 | SOUTH OMAHA BRANCH LINE | 8", 12", 16", 18" AND 20" LINE FROM 12" SIDE VALVE ON 24" NEM 401-1 AND FROM 4" SIDE VALVE ON 30" LINE NEM 401-2 (INCLUDING BY-PASS AND BLOW-OFF ASS ENBLY FROM 4" SIDE VALVE ON 24" LINE TO 12" LINE) IN SEC 35-T12N-R13E, CASS CO., TO N PROP LINE AT OMAHA TBS IN SEC 21-T14N-R13E, SARPY CO., AND FROM TBS TO CIT YLIMITS (8"-0.008 MI; 12"-0.366 MI; 16"-2.864 MI; 18"-11.339 MI; 20"-0.697 MI) | NEB 480-1-001 | NEB 480-1-010 | N/2 NW/4 SEC 35-T12N-R13E | E/2 SEC 27-T13N-R13E, S & E OF RR |
| NEB 487-1 | OMAHA BRANCH LINE - SECOND LINE | 12" AND 16" LINE FROM 12" SIDE VALVE ON LINE NEM 401-1 AND NEM 401-2 IN SEC 5-T11N-R13E, CASS COUNTY TO INLET VALVE AT OMAHA TBS IN SEC 34-T15N-R12E, | NEB 487-1-001 | NEB 487-1-021.5 | SE/4 SEC 32-T12N-R13E | SW/4 SW/4 SEC 25-T13N-R12E |

| EXHIBIT A - PART II (PIPELINES) CASS COUNTY, NEBRASKA | | | | | | |
|--|--|---|----------------|---------------|---|---|
| 1990/10/12 | | | | | | |
| LINE NO | LINE NAME | LINE DESCRIPTION | STARTING TRACT | ENDING TRACT | APPROX STARTING POINT IN COUNTY | APPROX ENDING POINT IN COUNTY |
| NEB 487-1 | OMAHA BRANCH LINE - | DOUGLAS COUNTY (12" - 0.022 MILES; 16" - 20.537 MILES) | | | | |
| NEB 493-1 | OMAHA BRANCH LINE - THIRD LINE | 16" LINE FROM 16" SIDE VALVE ON 24" LINE NEM 401-2 AND FROM 12" VALVE ON 24" MAIN LINE VALVE ON 24" LINE NEM 401-1 IN SEC 21-T11N-R11E, CASS COUNTY, TO AND INCLUDING INLET VALVE AT TBS IN SEC 32-T16N-R12E, DOUGLAS COUNTY (33.192 MILES) | NEB 493-1-001 | NEB 493-1-024 | S/2 SE/4 SEC 16 & NE/4 SEC 21-T11N-R11E | PART OF NE/4 NE/4 SEC 21 LYING N OF THE CB&Q RR CO. ROW; & GOV'T LOT 5 SEC 16, ALL IN T12N-R11E |
| NEB 514-1 | LINCOLN BRANCH LINE - FIRST LINE | 12" AND 16" LINE FROM THE PALMYRA COMPRESSOR STATION YARD IN OTDE COUNTY TO AND INCLUDING INLET VALVE AT TBS, IN SEC 27-T10N-R7E IN LANCASTER COUNTY. ALSO INCLUDES 12" SIDE VALVE ON LINE NEM 501-1 IN SEC 22-T10N-R8E, LANCASTER COUNTY (12" - 13.968 MILES; 16" - 0.185 MILES) | NEB 514-1-013 | NEB 514-1-020 | SE/4 & E/2 SW/4 SEC 33-T10N-R9E | NW/4 SEC 31-T10N-R9E |
| NEB 990-7 | MYNARD | (SEE NEB 462-1) | ** | ** | ** | ** |
| NEM 401-1 | KANSAS-NEBRASKA STATE LINE TO THE MISSOURI RIVER AT PLATTSMOUTH - FIRST LINE | 8" AND 24" LINE FROM KANSAS-NEBRASKA STATE LINE TO AND INCLUDING 24" MOTORIZED VALVE AT THE WEST END OF BRIDGE ACROSS THE MISSOURI RIVER AT PLATTSMOUTH (8" - 0.021 MILES; 24" - 94.690 MILES) | NEM 401-1-166 | NEM 401-1-257 | S/2 SE/4 SEC 31-T10N-R10E | PART OF LOT 9 IN SE/4 NW/4 LYING E OF MP RR CO., EXCEPT 22' OFF S END; & LOT 10 IN SE/4 NW/4, EXCEPT .42 CHAINS OFF S END, SEC 35-T12N-R13E |
| NEM 401-2 | KANSAS-NEBRASKA STATE LINE TO THE MISSOURI RIVER AT PLATTSMOUTH - SECOND LINE | 24" AND 26" LINE FROM KANSAS-NEBRASKA STATE LINE TO MISSOURI RIVER AT PLATTSMOUTH (INCLUDES ALL TIE-OVER LINES) (24" - 89.904 MILES; 26" - 4.140 MILES) | NEM 401-2-134 | NEM 401-2-402 | W/2 SW/4 SEC 29-T10N-R10E | SUB LOT 1 OF LOT 115 IN NE/4 NE/4 SEC 19-T12N-R14E |

EXHIBIT A - PART II (PIPELINES)
CASS COUNTY, NEBRASKA

1990/10/12

| LINE NO | LINE NAME | LINE DESCRIPTION | STARTING TRACT | ENDING TRACT | APPROX STARTING POINT IN COUNTY | APPROX ENDING POINT IN COUNTY |
|-----------|---|--|----------------|---------------|----------------------------------|---|
| NEM 401-3 | KANSAS-NEBRASKA STATE LINE TO THE MISSOURI RIVER AT PLATTSMOUTH - THIRD LINE | 26" AND 30" LINE FROM KANSAS-NEBRASKA STATE LINE TO MISSOURI RIVER AT PLATTSMOUTH (INCLUDES ALL TIE-OVER LINES) (26" - 61.065 MILES; 30" - 33.499 MILES) | NEM 401-3-311 | NEM 401-3-403 | SE/4 & S/2 NE/4 SEC 31-T10N-R10E | SUB-LOT 1 OF LOT 115 (NE/4 NE/4) SEC 19-T12N-R14E |
| NEM 401-4 | KANSAS-NEBRASKA STATE LINE TO THE MISSOURI RIVER AT PLATTSMOUTH - FOURTH LINE | 30" LINE PARALLELING NEM 401-3 (INCLUDES ALL TIE-OVER LINES) (94.349 MILES) | NEM 401-4-312 | NEM 401-4-402 | SW/4 SEC 32-T10N-R10E | LOT 26 IN NE/4 NE/4 SEC 19-T12N-R14E |
| NEM 501-1 | PALMYRA TO SIOUX CITY REGULATOR STATION - FIRST LINE | 8", 16", 18" AND 20" LINE FROM 20" SIDE VALVE ON 24" MAIN LINE NEM 401-1 AT PALMYRA COMPRESSOR STATION IN SEC 14-T9N-R9E, OTDOE COUNTY, TO AND INCLUDING 12" INLET VALVE AT SIOUX CITY REGULATOR STATION IN SEC 33-T29N-R9E, DAKOTA COUNTY (8" - 0.446 MILES; 16" - 79.751 MILES; 18" - 1.060 MILES; 20" - 44.212 MILES) | ** | ** | ** | ** |
| NEM 501-2 | PALMYRA TO SIOUX CITY - SECOND LINE | LOOP LINE PARALLELING MAIN LINE NEM 501-1 (INCLUDES ALL TIE-OVER LINES) (18" - 80.745 MILES; 20" - 42.165 MILES; 24" - 0.048 MILES) | NEM 501-2-007 | NEM 501-2-030 | SW/4 SEC 35-T10N-R9E | NW/4 NW/4 SEC 6-T10N-R9E |
| NEM 501-3 | PALMYRA TO SIOUX CITY - THIRD LINE | 24" LINE PARALLELING MAIN LINE NEM 501-2 INCLUDING ALL TIE-OVER LINES (123.819 MILES) | NEM 501-3-007 | NEM 501-3-031 | SW/4 SEC 35-T10N-R9E | NW/4 NW/4 SEC 6-T10N-R9E |
| NER 601-1 | MAIN LINE ACROSS THE MISSOURI RIVER AT PLATTSMOUTH (NEBRASKA PORTION) (FOR IOWA | 24" LINE ON HIGHWAY TOLL BRIDGE FROM 24" MOTORIZED VALVE AT WEST END OF BRIDGE IN NEBRASKA TO 24" MOTORIZED VALVE AT EAST END OF BRIDGE IN IOWA ACROSS THE | ** | ** | ** | ** |

1990/10/12

EXHIBIT A - PART II (PIPELINES)
CASS COUNTY, NEBRASKA

| <u>LINE NO</u> | <u>LINE NAME</u> | <u>LINE DESCRIPTION</u> | <u>STARTING TRACT</u> | <u>ENDING TRACT</u> | <u>APPROX STARTING POINT IN COUNTY</u> | <u>APPROX ENDING POINT IN COUNTY</u> |
|----------------|---|---|-----------------------|---------------------|--|--------------------------------------|
| NER 601-1 | PORTION SEE LINE IAR-601-1) | MISSOURI RIVER AT PLATTSMOUTH (0.124 MILES) | | | | |
| NER 601-2 | MAIN LINE ACROSS THE MISSOURI RIVER AT PLATTSMOUTH (NEBRASKA PORTION) (FOR IOWA PORTION SEE LINE IAR-601-2) | (FORMERLY A 20" LINE WHICH WAS TRANSFERRED TO LINE NER 601-4) 30" LINE FROM 26" X 30" REDUCER ON 26" LINE NEM 401-2 IN SEC 20-T12N-R14E, CASS COUNTY, NEBRASKA TO A POINT ON 30" LINE IAM 604-2 IN SEC 26-T72N-R44E, MILLS COUNTY, IOWA (0.171 MILES) | ** | ** | ** | ** |
| NER 601-3 | MAIN LINE ACROSS THE MISSOURI RIVER AT PLATTSMOUTH (NEBRASKA PORTION) (FOR IOWA PORTION SEE LINE IAR-601-3) | 30" LINE FROM A POINT ON 30" LINE NEM 401-3 IN SEC 20-T12N-R14E, CASS COUNTY, NEBRASKA, TO A POINT ON 30" LINE IAM 604-3 IN SEC 26-T72N-R44E, MILLS COUNTY, IOWA (0.463 MILES) | ** | ** | ** | ** |
| NER 601-4 | MAIN LINE ACROSS THE MISSOURI RIVER AT PLATTSMOUTH (NEBRASKA PORTION) (FOR IOWA PORTION SEE LINE IAR-601-4) | 2-20" LINES FROM SIDE VALVE ON 30" LINE NEM 401-4 IN SEC 20-T12N-R14E, CASS COUNTY, NEBRASKA, TO A PT ON 30" LINE IAM 604-4 IN SEC 26-T72N-R44E, MILLS COUNTY, IOWA (0.301 MILES) | ** | ** | ** | ** |

| EXHIBIT A - PART III (EASEMENTS) CASS COUNTY, NEBRASKA | | | | | | | | | | | | |
|---|----------|---------------|----------|--|---------|-------------|-----------|------|------|------|--|-------|
| REF. NO. | NNG. NO. | P/L NO. | TYPE | GRANTOR | GRANTEE | INSTR. DATE | FILE DATE | BOOK | PAGE | FILE | DESCRIPTION | WIDTH |
| 1008297 | | NEB 473-1-002 | EASEMENT | WENDT, AUGUST, AND MYRTLE WENDT | | 04/23/46 | 07/26/46 | Y | 465 | | | |
| 1008298 | | NEB 473-1-003 | EASEMENT | WENDT, LOUIE F., AND AUGUST WENDT | | 04/23/46 | 07/26/46 | Y | 466 | | NE/4 & S/2 NW/4 & S/2 N/2 NW/4 SEC 23-T11N-R10E | |
| 1008299 | | NEB 473-1-004 | EASEMENT | SCHEWE, PAUL, AND CARLISTIA SCHEWE | | 04/27/46 | 07/26/46 | Y | 467 | | N/2 N/2 NW/4 SEC 23 & SW/4 SEC 14-T11N-R10E | |
| 1008300 | | NEB 473-1-005 | EASEMENT | MILLER, OTTO H., AND MARTHA MILLER | | 04/26/46 | 07/26/46 | Y | 468 | | NW/4 SEC 14-T11N-R10E | |
| 1008315 | | NEB 474-1-001 | EASEMENT | STANDER, JOHN A., AND LILLIAN H. STANDER | | 08/16/51 | 09/11/51 | 004 | 147 | | NE/4 SEC 15, IN T11N-R10E LYING SE'LY OF CR1&PP RR ROW | |
| 1008317 | | NEB 474-1-003 | EASEMENT | SPANGLER, NANCY, AND WILLIAM SPANGLER | | 07/10/31 | 07/15/31 | Y | 176 | | NW/4 NW/4 & LOT 1 OF SW/4 NW/4 SEC 23-T11N-R11E | |
| 1008318 | | NEB 474-1-004 | EASEMENT | SPANGLER, WILLIAM, AND NANCY SPANGLER | | 07/10/31 | 07/15/31 | Y | 177 | | NW/4 SW/4 SEC 23-T11N-R11E | |
| 1008319 | | NEB 474-1-005 | EASEMENT | WILES, J. LESLIE, AND ELLEN L. WILES | | 07/10/31 | 07/15/31 | Y | 178 | | SW/4 SW/4 SEC 23-T11N-R11E | |
| 1008322 | | NEB 474-1-007 | EASEMENT | EHLERS, LOUIS F., AND HATTIE EHLERS | | 07/11/31 | 07/15/31 | Y | 180 | | SE/4 SW/4 SEC 23 & NE/4 NW/4 SEC 26-T11N-R11E; SE/4 NW/4, NE/4 SW/4 & NW/4 NW/4 SEC 26-T11N-R11E | |
| 1008323 | | NEB 474-1-007 | EASEMENT | NEBRASKA STATE BANK OF WEEPING WATER, NEBRASKA | | 01/07/33 | 02/10/33 | Y | 259 | | W/2 SE/4 SEC 26-T11N-R11E | |
| 1008324 | | NEB 474-1-007 | EASEMENT | STUBBENDECK, DICK | | 01/07/33 | 02/10/33 | Y | 258 | | W/2 SE/4 SEC 26-T11N-R11E | |

EXHIBIT A - PART III (EASEMENTS)
CASS COUNTY, NEBRASKA

| REF NO. | NNG NO. | P/L NO. | TYPE | GRANTOR | GRANTEE | INSTR DATE | FILE DATE | BOOK | PAGE | FILE | DESCRIPTION | WIDTH |
|---------|---------|---------------|-----------------------|--|----------------------------------|------------|-----------|-----------|------|--------------|--|-------|
| 1008325 | | NEB 474-1-008 | EASEMENT | BEEMAN, ANNA M. TREAT, AND S. A. BEEMAN | | 07/11/31 | 07/18/31 | Y MISC | 182 | | NW/4 NE/4 & LOT 4 IN SW/4 NE/4 SEC 35-T11N-R11E | |
| 1008326 | | NEB 474-1-009 | EASEMENT | POOL, CLARENCE E., AND MARY LUETA POOL | | 07/11/31 | 07/15/31 | Y MISC | 181 | | NW/4 SEC 35 & S 10 ACS OF W/2 NE/4 SEC 35 & N 10 ACS OF W/2 SE/4 SEC 35-T11N-R11E | |
| 1008333 | | NEB 475-1-001 | EASEMENT | MASSEY, WILLIE J. | | 05/22/39 | 05/25/39 | W MISC | 496 | | LOTS 11 & 13 IN SE/4 SEC 15-T11N-R11E | |
| 1008334 | | NEB 475-1-001 | EASEMENT | SNAVELY, CORA DELL, AND E. F. SNAVELY | | 05/22/39 | 05/25/39 | W MISC | 496 | | LOTS 11 & 13 IN SE/4 SEC 15-T11N-R11E | |
| 1008416 | | NEB 477-1-021 | EASEMENT | ASH GROVE LINE AND PORTLAND CEMENT CO. | | 02/10/31 | 02/24/31 | Y MISC | 148 | | ROW WHOSE C/L IS DESC'D AS BEG 39' N OF PT ON S LINE SEC 14-T12N-R11E, 1,319' E OF SW/C; TH W PARALLEL THERETO 628'; TH N 45 DGS 00 MINS W 46'; TH N 692.2'; TH NW'LY 448.7' TO PT 350.5' E OF W LINE OF SD SEC FROM PT THEREON 1,052.3' N OF SW/C; TH NE'LY TO METER STATION | |
| 1008421 | | NEB 477-1-005 | EASEMENT | STANDER, AUGUST | | 06/10/31 | 03/25/32 | Y MISC | 255 | | NE/4 SEC 7-T11N-R12E | |
| 1008422 | | NEB 477-1-006 | CONDEMNATION ORDER | CHRISTMAN, PHILIP, CHRISTINA CHRISTMAN, MAGGIE GOBELMAN, PETER SPANGLER, ELIZABETH SPANGLER, JOHN SPANGLER, FRANK SPANGLER, LAURA SPANGLER, CHRISTOPHER SPANGLER, BLANCHE SPANGLER, PHILIP SPANGLER, FLORENCE SPANGLER, FRED SPANGLER, | MISSOURI VALLEY PIPE LINE CO. | 06/16/31 | | | | S - NO. 8545 | E/2 SW/4 & SE/4 SEC 6-T11N-R12E | |

637

EXHIBIT A - PART III (EASEMENTS)
CASS COUNTY, NEBRASKA

| REF. NO. | MNG. NO. | P/L NO. | TYPE | GRANTOR | GRANTEE | INSTR. DATE | FILE DATE | BOOK | PAGE | FILE | DESCRIPTION | WIDTH |
|----------|----------|----------------|-----------|---|----------------------------------|-------------|-----------|-----------|------|------|--|-------|
| 1008422 | | | | DORA SPANGLER, ELIZABETH HITES AND DENT HITES, ET AL. | | | | | | | | |
| 1008423 | | NEB 480-1-003A | EASEMENT | MAGGIE RAGOSS, AND HENRY H. RAGOSS, ET UX. | | 11/10/30 | 12/10/30 | Y MISC | 105 | | E/2 NW/4 SEC 6-T11N-R12E | |
| 1008424 | | NEB 477-1-008 | EASEMENT | SPANGLER, JOHN C. | | 06/10/31 | 03/25/32 | Y MISC | 254 | | NE/4 SEC 36-T12N-R11E & W/2 NW/4 & E/2 NW/4 SEC 6-T11N-R12E | |
| 1008425 | | NEB 477-1-009 | EASEMENT | OSSENKOP, EDWARD H., AND ANNA OSSENKOP | | 11/10/30 | 12/10/30 | Y MISC | 102 | | SW/4 SEC 31-T12N-R12E | |
| 1008426 | | NEB 477-1-009 | EASEMENT | OSSENKOP, ETHEL L. | | 02/02/32 | 02/15/32 | Y MISC | 243 | | SW/4 SW/4 SEC 31-T12N-R12E | |
| 1008427 | | NEB 477-1-010 | AGREEMENT | OSSENKOP, HENRY C., AND LILLIE OSSENKOP | MISSOURI VALLEY PIPE LINE CO. | 11/15/30 | 03/25/32 | Y MISC | 253 | | E/2 SE/4 SEC 36-T12N-R11E | |
| 1008428 | | NEB 477-1-010 | EASEMENT | OSSENKOP, HENRY C., AND LILLIE OSSENKOP | | 06/10/31 | 03/25/32 | Y MISC | 253 | | E/2 SE/4 SEC 36-T12N-R11E | |
| 1008429 | | NEB 477-1-011 | EASEMENT | HEIN, C. E., AND CARRIE HEIN | | 11/15/30 | 12/10/30 | Y MISC | 100 | | SE/4 SEC 25-T12N-R11E | |
| 1008430 | | NEB 477-1-012 | EASEMENT | SCHOEMAN, AMELIA | | 11/12/30 | 12/10/30 | Y MISC | 097 | | E/2 SW/4 SEC 25-T12N-R11E | |
| 1008431 | | NEB 477-1-013 | EASEMENT | SCHOEMAN, A. A., AND EMMA SCHOEMAN | | 11/13/30 | 12/10/30 | Y MISC | 099 | | W/2 SW/4 SEC 25-T12N-R11E | |
| 1008432 | | NEB 477-1-014 | EASEMENT | GROUP, JOHN, AND MARY A. GROUP | | 11/10/30 | 12/10/30 | Y MISC | 101 | | W/2 NW/4 SEC 25 & E/2 NE/4 SEC 26-T12N-R11E | |

C-17

EXHIBIT A - PART III (EASEMENTS)
CASS COUNTY, NEBRASKA

| REF NO. | NMG NO. | P/L NO. | TYPE | GRANTOR | GRANTEE | INSTR DATE | FILE DATE | BOOK | PAGE | FILE | DESCRIPTION | WIDTH |
|---------|---------|---------------|-----------------------|--|----------------------------------|------------|-----------|-------------|------|--------------|--|-------|
| 1008433 | | NEB 477-1-015 | EASEMENT | LITZ, NETTIE | | 12/23/30 | 01/08/31 | Y MISC | 108 | | S/2 SE/4 SEC 23-T12N-R11E | |
| 1008434 | | NEB 477-1-016 | CONDEMNATION ORDER | HOME STATE BANK CORP., AND WILLIAM NORTH | MISSOURI VALLEY PIPE LINE CO. | 12/29/30 | 12/29/30 | 015 | 140 | | NE/4 SE/4 SEC 23-T12N-R11E | |
| 1008435 | | NEB 477-1-017 | CONDEMNATION ORDER | RICHEY, CHARLES A., MAY E. RICHEY, LAWRENCE TWISS AND WILLIAM WORTH | MISSOURI VALLEY PIPE LINE CO. | 12/29/30 | 12/29/30 | 015 | 138 | | E 30 ACS OF NW/4 SE/4 SEC 23-T12N-R11E | |
| 1008436 | | NEB 477-1-018 | CONDEMNATION ORDER | HEIER, WALTER, ALTA HEIER, AARON SCHLIEFERT, BERTHA SCHLIEFERT, FREDERICK SCHLIEFERT AND MELVIN SCHLIEFERT | MISSOURI VALLEY PIPE LINE CO. | 06/10/31 | | | 124 | 5 - ND. 8544 | S/2 NE/4 SEC 23-T12N-R11E | |
| 1008437 | | NEB 477-1-019 | EASEMENT | NATIONAL STONE CO. | | 02/10/31 | 02/24/31 | Y MISC | 147 | | ROW WHOSE C/L IS DESC'D AS BEG ON N & S C/L OF SEC 23-T12N-R11E, AT A PT 23' S OF STONE MARKING NW/C OF NE/4 SEC 23, TH SE'LY 12.8' TO A PT 32' S OF N LINE OF SD SEC & 9' E OF N & S C/L THEREOF; TH S & PARALLEL TO N & S C/L OF SD SEC 1,288' M/L TO S LINE OF N/2 NE/4 SEC 23-T12N-R11E | |
| 1008466 | | NEB 480-1-001 | EASEMENT | LONG, SILAS, AND IDA A. LONG | | 07/07/30 | 07/30/30 | Y MISC | 042 | | N/2 NW/4 SEC 35-T12N-R13E | |
| 1008467 | | NEB 480-1-002 | EASEMENT | WILES, CASH L., AND OLIVE M. WILES | | 01/19/32 | 01/23/32 | Y MISC | 239 | | S/2 SW/4 SEC 26-T12N-R13E, LYING W OF COUNTY ROAD | |
| 1008468 | | NEB 480-1-003 | EASEMENT | HALL, NEIL W., AND MARGUERITE METZGER HALL | | 12/17/73 | 08/29/75 | 017 MISC | 553 | | LOT 12 IN NE/4 SW/4 & LOT 13 IN SE/4 NW/4 SEC 26-T12N-R13E | |

AP

EXHIBIT A - PART III (EASEMENTS)
CASS COUNTY, NEBRASKA

| REF NO. | NNG NO. | P/L NO. | TYPE | GRANTOR | GRANTEE | INSTR DATE | FILE DATE | BOOK | PAGE | FILE | DESCRIPTION | WIDTH |
|---------|---------|----------------|----------|---|---------|------------|-----------|-------------|------|------|---|-------|
| 1008469 | | NEB 480-1-003A | EASEMENT | WILES, STEPHEN GLENN, AND OPAL B. WILES | | 02/19/58 | 05/28/58 | 006 MISC | 113 | | S/2 SW/4 SEC 23 & W/2 NW/4 SEC 26-T12N-R13E | |
| 1008471 | | NEB 480-1-004A | EASEMENT | WILES, JAMES ELBERT, AND DGLA OPAL WILES | | 01/05/50 | 03/03/50 | Y MISC | 671 | | W/2 SE/4, W/2 E/2 SE/4, E/2 NE/4 SE/4 LYING N & W OF RR ROW SEC 23-T12N-R13E | |
| 1008472 | | NEB 480-1-004A | EASEMENT | WILES, JOSEPH MYRON, AND JENNIE L. WILES | | 03/03/58 | 05/20/58 | 006 MISC | 112 | | NW/4 & N/2 SW/4 SEC 23-T12N-R13E | |
| 1008473 | | NEB 480-1-005 | EASEMENT | ALTSCHAFFL, JOHN, AND HELEN ALTSCHAFFL | | 09/29/50 | 09/29/50 | 004 MISC | 085 | | W/2 SW/4 NE/4 SEC 14-T12N-R13E | |
| 1008475 | | NEB 480-1-005A | EASEMENT | HOWE, ROBERT L., ELIZABETH HOWE, MARY KAY WATERMAN, VERNON L. WATERMAN AND ELLA M. WILES | | 09/15/58 | 09/30/58 | 007 MISC | 086 | | SE/4 SW/4 SEC 14-T12N-R13E | |
| 1008476 | | NEB 480-1-005B | EASEMENT | WILES, CASH L., AND OLIVE M. WILES | | 02/14/58 | 05/20/58 | 006 MISC | 110 | | NE/4 SW/4 & W/2 SE/4 SEC 14-T12N-R24E | |
| 1008477 | | NEB 480-1-005C | EASEMENT | LUTZ, EDWARD J., AND ALICE MARY LUTZ | | 10/03/57 | 05/20/58 | 006 MISC | 108 | | E/2 NW/4 SEC 14 & SE/4 SW/4 SEC 11-T12N-R13E | |
| 1008478 | | NEB 480-1-006 | EASEMENT | PATTON, RAY, AND MARY J. PATTON | | 10/25/50 | 12/01/50 | 004 MISC | 090 | | LOT 30 & W/2 W/2 LOT 8 IN NE/4 SE/4, W/2 OF LOT 7 IN NE/4 SE/4 & NW/4 SE/4 SEC 11-T12N-R13E | |
| 1008479 | | NEB 480-1-006A | EASEMENT | STULL, ARCHIE | | 02/12/58 | 05/20/58 | 006 MISC | 107 | | E/2 NW/4 & NE/4 SW/4 SEC 11-T12N-R13E | |
| 1008481 | | NEB 480-1-008 | EASEMENT | STANDER, GEORGE | | 01/20/32 | 01/22/32 | Y MISC | 237 | | E/2 SEC 34-T13N-R13E | |
| 1008483 | | NEB 480-1-009 | EASEMENT | MERRITT, GERALD, FAYNE | | 12/16/31 | 01/11/32 | Y MISC | 235 | | GOV'T LOT 5 SEC 34-T13N-R13E | |

567

EXHIBIT A - PART III (EASEMENTS)
CASS COUNTY, NEBRASKA

| REF NO. | NNG NO. | P/L NO. | TYPE | GRANTOR | GRANTEE | INSTR DATE | FILE DATE | BOOK | PAGE | FILE | DESCRIPTION | WIDTH |
|---------|---------------|---------|----------|--|---------|------------|-----------|-------------|------|------|---|-------|
| 1008483 | | | | MERRITT, HARRIETT J. MERRITT, ROGER L. MERRITT, GRACE E. MERRITT, HARRY DANIEL MERRITT AND MABEL MERRITT | | | | MISC | | | | |
| 1008486 | NEB 480-1-010 | | EASEMENT | RICHEY LYMAN SAND AND GRAVEL CO. | | 12/11/31 | 06/08/40 | 001 MISC | 401 | | E/2 SEC 27-T13N-R13E, S & E OF RR | 33 FT |
| 1008708 | NEB 487-1-002 | | EASEMENT | KRAEGER, ALBAERT H., AND BERNICE KRAEGER | | 02/24/51 | 09/06/51 | 004 MISC | 126 | | S/2 NE/4 SEC 32-T12N-R13E | |
| 1008709 | NEB 487-1-003 | | EASEMENT | JANNEY, EVERETT R., MARY JANNEY, MATILDA J. WETENKAMP, CHARLES ARTHUR WETENKAMP, NELLIE WETENKAMP, GLENN WILLIAM WETENKAMP AND AGNES WETENKAMP | | 02/20/51 | 09/06/51 | 004 MISC | 128 | | N/2 NE/4 SEC 32-T12N-R13E | |
| 1008710 | NEB 487-1-003 | | EASEMENT | WETENKAMP, ALBERT ELMER, AND AMELIA WETENKAMP | | 05/21/51 | 09/06/51 | 004 MISC | 129 | | N/2 NE/4 SEC 32-T12N-R13E | |
| 1008711 | NEB 487-1-004 | | EASEMENT | NIELSEN, HARRY, AND LILLIAN A. NIELSEN | | 02/19/51 | 09/06/51 | 004 MISC | 131 | | SE/4 SEC 29-T12N-R13E | |
| 1008712 | NEB 487-1-005 | | EASEMENT | HESTER, LORAN E., EVELYN M. HESTER, BLANCHE MEISINGER, HAMILTON V. MEISINGER, MARY H. MEISINGER AND GLADYS OFE | | 02/21/51 | 09/06/51 | 004 MISC | 132 | | S/2 SW/4 & S/2 N/2 SW/4 SEC 29-T12N-R13E | |
| 1008713 | NEB 487-1-006 | | EASEMENT | MEISINGER, ED G., AND ALVENA MEISINGER | | 02/22/51 | 09/06/51 | 004 MISC | 134 | | N/2 N/2 SW/4, S/2 NW/4, NE/4 NW/4 & E/2 NW/4 NW/4 SEC 29-T12N-R13E | |

567

EXHIBIT A - PART III (EASEMENTS)
CASS COUNTY, NEBRASKA

| REF NO. | MNG NO. | P/L NO. | TYPE | GRANTOR | GRANTEE | INSTR DATE | FILE DATE | BOOK | PAGE | FILE | DESCRIPTION | WIDTH |
|---------|---------|---------------|----------|---|-----------------------------|------------|-----------|-------------|------|------|--|-------|
| 1008714 | | NEB 487-1-008 | EASEMENT | MEISINGER, HUGO, AND DORA MEISINGER | | 01/23/51 | 09/06/51 | 004 MISC | 135 | | SW/4 SEC 20 & SE/4 SEC 19-T12N-R13E | |
| 1008716 | | NEB 487-1-009 | EASEMENT | MEISINGER, CATHERINE, EDGAR F. MEISINGER, E. HELEN MEISINGER, ADELIA MEISINGER, VERNER A. MEISINGER, PEARL MARGARET MEISINGER, VICTOR P. MEISINGER, LESTER W. MEISINGER AND MARIE MEISINGER | | 05/02/51 | 09/06/51 | 004 MISC | 136 | | NE/4 SEC 19-T12N-R13E | |
| 1008718 | | NEB 487-1-010 | EASEMENT | KINTZ, KATHERINE | | 02/16/51 | 09/06/51 | 004 MISC | 138 | | W/2 SE/4 SEC 18-T12N-R13E | |
| 1008720 | | NEB 487-1-012 | EASEMENT | WEHRBEIN, JOHN F., AND CLARA WEHRBEIN | | 05/04/51 | 09/06/51 | 004 MISC | 139 | | N/2 & W/2 SW/4 SEC 18-T12N-R13E | |
| 1008721 | | NEB 487-1-013 | EASEMENT | HALMES, JOHN N., THERESE A. HALMES AND WILLIAM R. HALMES | | 02/13/51 | 09/06/51 | 004 MISC | 140 | | SE/4 SW/4, W/2 SW/4, NE/4 SW/4 & NW/4 SE/4 & W/2 SW/4 SE/4, ALL IN SEC 7-T12N-R13E | |
| 1008722 | | NEB 487-1-014 | EASEMENT | BORN, PHILLIP J., GRACE BORN, OTTO E. PETEREIT AND AGNES T. PETEREIT | | 02/12/51 | 09/06/51 | 004 MISC | 142 | | W/2 NW/4 SEC 7 & W/2 SW/4 SEC 6-T12N-R13E | |
| 1008723 | | NEB 487-1-015 | EASEMENT | HENNINGS, ORDELL L., WILMA MAY TRITSCH HENNINGS AND LENA TRITSCH | NORTHERN NATURAL GAS CO. | 02/24/51 | 09/06/51 | 004 MISC | 143 | | E/2 NE/4 SEC 12-T12N-R12E | |
| 1008724 | | NEB 487-1-016 | EASEMENT | PARKENING, FRANK A., AND ANNA LOUISE PARKENING | | 02/14/51 | 09/06/51 | 004 MISC | 144 | | S/2 SE/4 SEC 1-T12N-R12E | |

4007

EXHIBIT A - PART III (EASEMENTS)
CASS COUNTY, NEBRASKA

| REF NO. | NNG NO. | P/L NO. | TYPE | GRANTOR | GRANTEE | INSTR DATE | FILE DATE | BOOK | PAGE | FILE | DESCRIPTION | WIDTH |
|---------|---------|-----------------|----------|--|---------|------------|-----------|-------------|------|------|--|-------|
| 1008725 | | NEB 487-1-017 | EASEMENT | SCHMIDT, EMIL F., DOROTHEA M. SCHMIDT, FRITZ U. SIEMONEIT AND ANNA M. SIEMONEIT | | 02/13/51 | 09/06/51 | 004 MISC | 146 | | N/2 SE/4 SEC 1-T12N-R12E; NW/4 NW/4 SEC 6-T12N-R13E | |
| 1008726 | | NEB 487-1-018 | EASEMENT | HILFIKER, JULIUS | | 02/14/51 | 09/06/51 | 004 MISC | 148 | | NE/4 SEC 1-T12N-R12E | |
| 1008727 | | NEB 487-1-019 | EASEMENT | BORN, PHILLIP J., GRACE A. BORN, OTTO E. PETEREIT AND AGNES T. PETEREIT | | 12/21/50 | 02/10/51 | 004 MISC | 097 | | S/2 SE/4 & LOTS 7 & 9 IN SW/4 SEC 36-T13N-R12E | |
| 1008728 | | NEB 487-1-020 | EASEMENT | KEIL, AUGUST, AND LOUISE S. KEIL | | 12/21/50 | 02/10/51 | 004 MISC | 099 | | LOTS 6 & 8 IN S/2 SW/4, N/2 SW/4; LOTS 12 & 13 IN S/2 NW/4 SEC 36-T13N-R12E | |
| 1008730 | | NEB 487-1-021 | EASEMENT | STOHR, LEONARD C., AND ELLEN NORA STOHR | | 12/27/50 | 02/10/51 | 004 MISC | 098 | | N/2 NW/4, LOT 4 & LOT 3 IN N/2 NW/4 SEC 36-T13N-R12E | |
| 1008731 | | NEB 487-1-021.5 | EASEMENT | MEANS, W. W., AND BEATRICE G. MEANS | | 12/27/50 | 02/10/51 | 004 MISC | 096 | | SW/4 SW/4 SEC 25-T13N-R12E | |
| 1009016 | | NEB 493-1-001 | EASEMENT | BERGMANN, ROSALIA | | 02/09/62 | 03/22/62 | 008 MISC | 191 | | S/2 SE/4 SEC 16 & NE/4 SEC 21-T11N-R11E | |
| 1009017 | | NEB 493-1-002 | EASEMENT | SCHLIEFERT, CHRIS, AND OLGA SCHLIEFERT | | 01/30/62 | 03/22/62 | 008 MISC | 190 | | N/2 SE/4 & W/2 NE/4 SEC 16-T11N-R11E | |
| 1009019 | | NEB 493-1-004 | EASEMENT | GLASSHOFF, RUSSELL, AND ROSE GLASSHOFF | | 01/30/62 | 03/22/62 | 008 MISC | 018 | | SE/4 SEC 9-T11N-R11E | |
| 1009020 | | NEB 493-1-005 | EASEMENT | VOGLER, HENRY | | 01/30/62 | 03/14/62 | 008 MISC | 176 | | SE/4 SEC 4 & S/2 NE/4 SEC 9-T11N-R11E | |
| 1009021 | | NEB 493-1-006 | EASEMENT | VOGLER, HAROLD, AND KATHRYN | | 03/07/62 | 04/17/62 | 008 | 237 | | N/2 NE/4 SEC 9-T11N-R11E | |

4007

566

EXHIBIT A - PART III (EASEMENTS)
CASS COUNTY, NEBRASKA

| REF. NO. | MNG. NO. | P/L. NO. | TYPE | GRANTOR | GRANTEE | INSTR. DATE | FILE DATE | BOOK | PAGE | FILE | DESCRIPTION | WIDTH |
|----------|----------|-----------------|----------|--|---------|-------------|-----------|------|------|------|--|-------|
| 1009021 | | | | VOGLER | | | | | | | MISC | |
| 1009022 | | NEB 493-1-006.5 | EASEMENT | VOGLER, CARL, AND GERTRUDE VOGLER | | 03/22/62 | 04/17/62 | 008 | 235 | | SE/4 NW/4 & SW/4 NE/4 SEC 4-T11N-R11E | |
| 1009023 | | NEB 493-1-007 | EASEMENT | VOGLER, ALVIN, AND CLARA VOGLER | | 03/09/62 | 04/17/62 | 008 | 234 | | NE/4 NW/4 & NW/4 NE/4 SEC 4-T11N-R11E | |
| 1009026 | | NEB 493-1-009 | EASEMENT | FOX, EDA E., AND PAUL J. FOX | | 02/06/62 | 04/17/62 | 008 | 232 | | S/2 NW/4 SEC 34 & N 35 ACS OF E/2 SE/4 SEC 33-T12N-R11E | |
| 1009027 | | NEB 493-1-009.5 | EASEMENT | VOGLER, GEORGE, JR., AND ALBERTENA VOGLER | | 03/07/62 | 04/17/62 | 008 | 231 | | W/2 SE/4 SEC 33-T12N-R11E | |
| 1009028 | | NEB 493-1-010 | EASEMENT | VOGLER, LEONARD, AND DOROTHY VOGLER | | 03/07/62 | 04/17/62 | 008 | 229 | | S/2 NE/4 SEC 33-T12N-R11E | |
| 1009029 | | NEB 493-1-011 | EASEMENT | TLUSTOS, DON, AND ESTHER TLUSTOS | | 02/03/62 | 03/22/62 | 008 | 187 | | NE/4 NE/4 SEC 33 & W/2 NW/4 SEC 34-T12N-R11E | |
| 1009030 | | NEB 493-1-012 | EASEMENT | LEFLER, JOHN W., AND ALICE E. LEFLER | | 02/05/62 | 03/22/62 | 008 | 185 | | SE/4 SEC 28 & NW/4 NE/4 SEC 33-T12N-R11E | |
| 1009032 | | NEB 493-1-013 | EASEMENT | ASMUSSEN, HILARY, AND EVELYN ASMUSSEN | | 02/06/62 | 03/22/62 | 008 | 183 | | ALL OF SW/4 W OF HWY #50 SEC 27-T12N-R11E | |
| 1009035 | | NEB 493-1-016 | EASEMENT | SMITH, JAMES A., AND BEULAH B. SMITH | | 02/06/62 | 03/22/62 | 004 | 182 | | NW/4 SEC 27-T12N-R11E | |
| 1009036 | | NEB 493-1-017 | EASEMENT | ALBERT, EARL F., AND RUTH L. ALBERT | | 03/19/62 | 04/17/62 | 008 | 228 | | SW/4 SEC 22-T12N-R11E | |
| 1009038 | | NEB 493-1-019 | EASEMENT | ASH GROVE LIME AND PORTLAND CEMENT CO. | | 04/10/62 | 06/07/62 | 008 | 309 | | S/2 SW/4 NW/4 SEC 22-T12N-R11E | |

4/26/74

EXHIBIT A - PART III (EASEMENTS)
CASS COUNTY, NEBRASKA

| REF NO. | WNG NO. | P/L NO. | TYPE | GRANTOR | GRANTEE | INSTR DATE | FILE DATE | BOOK | PAGE | FILE | DESCRIPTION | WIDTH |
|---------|---------|-----------------------|--|---|--------------------------|------------|-----------|-------------|------|------|--|--------|
| 1009040 | | NEB 493-1-021 | EASEMENT | BECK, ERNEST A., AND MAGGIE L. BECK | | 02/07/62 | 05/10/62 | 008 MISC | 266 | | S/2 NE/4 & N/2 SE/4, EXCEPT 20 ACS ADJ TO & E OF ROAD ALONG S LINE OF SD N/2 SE/4, ALL IN SEC 21-T12N-R11E | |
| 1009042 | | NEB 493-1-022 | EASEMENT | PLACEK, ALLAN, AND ESTHER J. PLACEK | | 06/27/62 | 07/17/62 | 008 MISC | 340 | | NW/4 NE/4 SEC 21-T12N-R11E, EXCEPT SW/4 SE/4 SEC 16-T12N-R11E, TOGETHER WITH ACCRETIONS S OF PLATTE RIVER | |
| 1009043 | | NEB 493-1-023 | EASEMENT | VOTAVA, JOSEPH T., AND LOUISE VOTAVA | | 04/10/62 | 07/24/62 | 008 MISC | 353 | | NE/4 NE/4 S OF CB&Q RR ROW IN SEC 21-T12N-R11E | |
| 1009044 | | NEB 493-1-024 | EASEMENT | NEBRASKA GAME, FORESTATION AND PARKS COMMISSION | | 07/12/62 | 08/28/62 | 008 MISC | 398 | | PART OF NE/4 NE/4 SEC 21 LYING N OF THE CB&Q RR CO. ROW; & GOV'T LOT 5 SEC 16, ALL IN T12N-R11E | 100 FT |
| 1015178 | 01490 | NEM 501-2 | EASEMENT GRANT | CHICAGO, ROCK ISLAND & PACIFIC RAILROAD CO. | NORTHERN NATURAL GAS CO. | 05/14/84 | 04/23/86 | 033 MISC | 278 | 312 | RR ROW NW/4 SEC 6-T10N-R9E, 4.6 MI W OF ALVO, NEBRASKA | |
| 1015187 | 02029 | NEM 401-2 & IAM 604-2 | PERMIT | U. S. ARMY CORPS OF ENGINEERS | NORTHERN NATURAL GAS CO. | 06/23/50 | | | | | MISSOURI RIVER SEC 26-T72N-R44W, MILLS COUNTY, IA, SEC 17-T12N-R14E, CASS COUNTY, NE | |
| 1015200 | 02433 | | EASEMENT | STANDER, JOHN A. | NORTHERN NATURAL GAS CO. | 10/28/37 | | | | | TRACT 42' X 7' OUT OF SW/4 SEC 14-T12N-R11E | |
| 1015202 | 02490 | | AGREEMENT | LYMAN-RICHEY SAND AND GRAVEL CORP. | NORTHERN NATURAL GAS CO. | 08/09/51 | 12/14/51 | 004 MISC | 175 | | LOTS 3 & 4 IN N/2 NW/4 SEC 36-T12N-R12E | |
| 1015203 | | NEB 487-1 | EASEMENT | MEISINGER, HUGO, AND DORA MEISINGER | NORTHERN NATURAL GAS CO. | 11/05/51 | | 004 MISC | 178 | | SW/4 SEC 20 & SE/4 SEC 19-T12N-R13E | |
| 1015257 | 03792 | NER 601-3 | APPROVAL OF LOCATION AND PLAN OF | U. S. ARMY CORPS OF ENGINEERS | NORTHERN NATURAL GAS CO. | 07/02/54 | | | | | ROW FOR P/L BRIDGE ACROSS MISSOURI RIVER AT PLATTSMOUTH, CASS COUNTY, NE & MILLS COUNTY, IA | |

604

EXHIBIT A - PART III (EASEMENTS)
CASS COUNTY, NEBRASKA

| REF. NO. | NNG NO. | P/L NO. | TYPE | GRANTOR | GRANTEE | INSTR DATE | FILE DATE | BOOK | PAGE | FILE | DESCRIPTION | WIDTH |
|----------|---------|----------------------|------------------------------|---|--------------------------|------------|-----------|------|------|------|---|-------|
| 1015257 | 03792 | | BRIDGE | | | | | | | | | |
| 1015264 | 04251 | NEM 401-2 | EASEMENT | POLLOCK, T. H. | NORTHERN NATURAL GAS CO. | 04/23/53 | | 004 | 249 | | NW/4 SEC 20-T12N-R14E | |
| 1015265 | 04251 | NEM 401-2 | ROADWAY EASEMENT | HULL, ELDON E., AND MARIE E. HULL | NORTHERN NATURAL GAS CO. | 10/31/53 | | 004 | 318 | | LOT 26 & SUB-LOT 1 OF LOT 115 BOTH IN NE/4 NE/4 SEC 19-T12N-R14E | |
| 1015266 | 04251 | NEM 401-2 | ROADWAY EASEMENT | POLLOCK, T. H. | NORTHERN NATURAL GAS CO. | 11/05/53 | | 004 | 319 | | LOT 1 & LOT 6 IN W/2 NW/4 SEC 20-T12N-R14E | |
| 1015278 | 07124 | NEB 480-1 | EASEMENT | STANDER, HUGH L., AND INA F. STANDER | NORTHERN NATURAL GAS CO. | 08/01/62 | 08/27/62 | 008 | 392 | | PART OF SE/4 LYING S OF CB&Q RR ROW SEC 34-T13N-R13E | |
| 1015279 | 07124 | NEB 480-1 | EASEMENT | STARKJOHN, WILLIAM T., AND ELLA M. STARKJOHN | NORTHERN NATURAL GAS CO. | 08/01/62 | 08/27/62 | 008 | 393 | | LOT 12, W & S OF RR, IN SW/4 SW/4 & SUBLT 1 OF LOT 13, W & S OF RR, IN SE/4 SW/4 SEC 35-T13N-R13E | |
| 1015280 | 07125 | | EASEMENT | STALEY, HERMAN M., AND VIOLA F. STALEY | NORTHERN NATURAL GAS CO. | 08/02/62 | 08/27/62 | 008 | 390 | | SW/4 SEC 31-T11N-R11E | |
| 1015284 | | NEM 401-2, NEM 401-3 | EASEMENT | WHITFIELD, FLOYD | NORTHERN NATURAL GAS CO. | 02/25/63 | 03/10/63 | 008 | 491 | | S/2 SE/4 SEC 31-T11N-R11E | |
| 1015286 | 07898 | NEM 401-1 | CATHODIC PROTECTION CONTRACT | BRAKHAGE, FRANCES G., AND JESSE A. BRAKHAGE | NORTHERN NATURAL GAS CO. | 04/15/65 | 04/30/65 | 009 | 372 | | N/2 NW/4 SEC 21-T10N-R10E | |
| 1015287 | 07899 | NEM 401-1 | CATHODIC PROTECTION CONTRACT | VON SPRECKELSEN, WILLIAM, AND ELSIE VON SPRECKELSEN | NORTHERN NATURAL GAS CO. | 04/14/65 | 04/30/65 | 009 | 372 | | W/2 NE/4 SEC 26-T11N-R10E | |
| 1015288 | 07900 | NEM 401-1 | CATHODIC PROTECTION | SEIKER, ALBERT W., AND BARBARA SEIKER | NORTHERN NATURAL GAS CO. | 04/15/65 | 04/30/65 | 009 | 371 | | SE/4 SEC 4-T10N-R10E | |

EXHIBIT A - PART III (EASEMENTS)
CASS COUNTY, NEBRASKA

| REF. NO. | NRG NO. | P/L NO. | TYPE | GRANTOR | GRANTEE | INSTR DATE | FILE DATE | BOOK | PAGE | FILE | DESCRIPTION | WIDTH |
|----------|---------|---|------------------------------------|---|-----------------------------|------------|-----------|------|------|------|---|-------|
| 1015288 | 07900 | | CONTRACT | | | | | | | | | |
| 1015289 | 07902 | NEM 501-1 | EASEMENT | HOFMANN, VERN, EDITH HOFMANN, GEORGE HOFMANN AND LOUISE HOFMANN | NORTHERN NATURAL GAS CO. | 04/15/65 | 04/30/65 | 009 | 368 | | S/2 SW/4 SEC 31-T10N-R9E | |
| 1015293 | 08026 | NEM 401-1 | CATHODIC PROTECTION CONTRACT | WILES, GEORGE P., VIOLIA WILES, PEARL J. WILES, VIRGIL E. WILES AND VIRGIE WILES | NORTHERN NATURAL GAS CO. | 08/02/65 | 08/19/65 | 009 | 450 | | E/2 SE/4 SEC 8-T11N-R12E | |
| 1015294 | 08036 | NEM 401-1 | CATHODIC PROTECTION CONTRACT | CASS COUNTY, NEBRASKA | NORTHERN NATURAL GAS CO. | 08/17/65 | 09/09/65 | 009 | 473 | | NW/4 SEC 6-T11N-R13E | |
| 1015315 | 09286 | NEM 401-1 | CATHODIC PROTECTION CONTRACT | CASS COUNTY, NEBRASKA | NORTHERN NATURAL GAS CO. | 09/05/67 | 09/28/67 | 010 | 377 | | NW/4 SEC 11-T11N-R12E | |
| 1015321 | 09719 | NEM 401-1 | CATHODIC PROTECTION CONTRACT | CASS COUNTY, NEBRASKA | NORTHERN NATURAL GAS CO. | 08/20/68 | 09/11/68 | 010 | 608 | | SW/4 SEC 34-T12N-R13E | |
| 1015323 | 09768 | NEM 501-3 | EASEMENT GRANT | CHICAGO, ROCK ISLAND & PACIFIC RAILROAD CO. | NORTHERN NATURAL GAS CO. | 05/14/84 | 04/23/86 | 033 | 287 | 313 | RR ROW AT MP 547+1209', ENG STATION 28893+39', IN NW/4 SEC 6-T10N-R9E, 3.2 MI W OF ALVO, NEBRASKA | |
| 1015329 | 11640 | NEM 401-1, NEM 401-2, NEM 401-3, NEM 401-4 | PIPELINE EASEMENT | BURLINGTON NORTHERN, INC. | NORTHERN NATURAL GAS CO. | 09/12/78 | 10/18/78 | 021 | 293 | 189 | RR ROW NW/4 NW/4 SEC 20-T12N-R14E | |
| 1015337 | 13129 | NEM 401-1 | EASEMENT | BECK, HARRY | NORTHERN NATURAL GAS CO. | 04/26/89 | 05/19/89 | 037 | 194 | | SE/4 SEC 13-T11N-R11E | |

EXHIBIT A - PART III (EASEMENTS)
CASS COUNTY, NEBRASKA

| REF. NO. | NNG NO. | P/L NO. | TYPE | GRANTOR | GRANTEE | INSTR DATE | FILE DATE | BOOK | PAGE | FILE | DESCRIPTION | WIDTH |
|----------|---------|---------------------------------|--|---|-----------------------------|------------|-----------|-------------|------|------|--|-------|
| 1015338 | 13214 | NEB 480-1 | REGULATING AND MEASURING STATION EASEMENT | RHOEN, RUTH E., AND SHRADER G. RHOEN | NORTHERN NATURAL GAS CO. | 11/13/89 | 12/04/89 | 038 MISC | 022 | | LOT 24 IN SE/C OF SE/4 SEC 14-T13N-R13E | 10 FT |
| 2011338 | 02029 | NEH 401-2 IAM 604-2 | PERMIT | U. S. ARMY CORPS OF ENGINEERS | NORTHERN NATURAL GAS CO. | 06/23/50 | | | | | MISSOURI RIVER SUBMARINE CROSSING SEC 17-T12N-R14E | |
| 3002888 | | NEB 446-1-009 | EASEMENT | MAROLF, WALTER O., AND HELEN E. MAROLF | | 01/24/67 | 05/08/67 | 010 MISC | 258 | | SW/4 SW/4 & SE/4 SW/4 SEC 31-T12N-R9E | 60 FT |
| 3002889 | | NEB 446-1-010 | EASEMENT | DOWD, EDWARD, AND MAMIE DOWD | | 02/22/67 | 05/08/67 | 010 MISC | 260 | | NE/4 NE/4, NW/4 NE/4, NE/4 NW/4 SEC 6-T11N-R9E & LOT 15 IN SW/4 SE/4 SEC 31-T12N-R9E | 60 FT |
| 3017570 | | NEH 401-2-312 | EASEMENT | KUNZ, MARY K., AND L. H. KUNZ | | 02/18/49 | 06/21/49 | Y MISC | 602 | | SW/4 SEC 32-T10N-R10E | |
| 3017579 | | NEH 401-2-321, NEH 401-3-319 | EASEMENT | BORNEMEIER, HENRY E., AND GLADYS K. BORNEMEIER | | 02/18/49 | 06/21/49 | Y MISC | 603 | | S/2 NW/4 & SW/4 SEC 21 & E/2 SW/4 NW/4 & SE/4 NW/4 & W/2 NE/4 SEC 15-T10N-R10E | |
| 3017581 | | NEH 401-2-323 | EASEMENT | CLEMENTS, IDA MINNIE, AND B. I. CLEMENTS | | 02/23/49 | 06/21/49 | Y MISC | 604 | | NW/4 NE/4 SEC 21-T10N-R10E | |
| 3017582 | | NEH 401-2-324 | EASEMENT | BROCKMAN, JOSEPHINE, AND EVERETT BROCKMAN | | 02/18/49 | 06/21/49 | Y MISC | 605 | | SE/4 SEC 16-T10N-R10E | |
| 3017584 | | NEH 401-2-325 | EASEMENT | ENGELKING, FRITZ, AND DORA ELLEN ENGELKING | | 02/21/49 | 06/21/49 | Y MISC | 606 | | N/2 NW/4 SW/4 & SW/4 NW/4 SW/4 SEC 15-T10N-R10E | |
| 3017585 | | NEH 401-3-323, NEH 401-2-326 | EASEMENT | DILGER, VELMA, AND GEORGE F. DILGER | | 02/25/49 | 06/21/49 | Y MISC | 607 | | E/2 NE/4 SEC 15-T10N-R10E | |

EXHIBIT A - PART III (EASEMENTS)
CASS COUNTY, NEBRASKA

| REF. NO. | NMG. NO. | P/L NO. | TYPE | GRANTOR | GRANTEE | INSTR. DATE | FILE DATE | BOOK | PAGE | FILE | DESCRIPTION | WIDTH |
|----------|----------|---------------------------------|----------|---|---------|-------------|-----------|------|------|------|--|-------|
| 3017586 | | NEM 401-2-327 | EASEMENT | CLAPP, WILLARD, AND DORIS CLAPP | | 02/19/49 | 06/21/49 | Y | 608 | | SE/4 SE/4 SEC 10-T10N-R10E | |
| 3017587 | | NEM 401-2-328 | EASEMENT | STEGE, LUCY F., AND OTTO P. STEGE | | 02/22/49 | 06/21/49 | Y | 609 | | SW/4 SEC 11-T10N-R10E | |
| 3017588 | | NEM 401-2-329 | EASEMENT | BUTTERY, JOHN J. | | 03/31/49 | 06/21/49 | Y | 610 | | N/2 SE/4 & S/2 NE/4 SEC 11-T10N-R10E | |
| 3017589 | | NEM 401-2-330, NEM 401-3-332 | EASEMENT | HILL, LOWELL V., AND CLARA M. HILL | | 02/18/49 | 06/21/49 | Y | 611 | | S/2 NW/4 SEC 12-T10N-R10E | |
| 3017590 | | NEM 401-2-331 | EASEMENT | PRATT, FRED W., AND SADIE PRATT | | 02/18/49 | 06/21/49 | Y | 612 | | N/2 NW/4 SEC 12-T10N-R10E | |
| 3017591 | | NEM 401-2-332 | EASEMENT | WEISHEIT, FREDERICK, AND SELMA WEISHEIT | | 02/18/49 | 06/21/49 | Y | 613 | | S/2 SW/4 SEC 1-T10N-R10E | |
| 3017592 | | NEM 401-2-333 | EASEMENT | MOONEY, GRACE | | 03/23/49 | 06/21/49 | Y | 614 | | SE/4 SEC 1-T10N-R10E | |
| 3017593 | | NEM 401-2-334 | EASEMENT | STRAUB, WILLIAM E., AND MARGARET STRAUB | | 04/05/49 | 06/21/49 | Y | 615 | | NW SQ AC OUT OF NW/4 SW/4 SEC 6-T10N-R11E | |
| 3017594 | | NEM 401-2-335, NEM 401-3-337 | EASEMENT | VOGT, WILLIAM H., AND MARTHA M. VOGT | | 02/21/49 | 06/21/49 | Y | 616 | | NW/4 SEC 6-T10N-R11E | |
| 3017595 | | NEM 401-2-336, NEM 401-3-338 | EASEMENT | HOHMAN, HANERY J., AND PHILOMENA HOHMAN | | 02/21/49 | 06/21/49 | Y | 617 | | NE/4 SEC 6-T10N-R11E | |
| 3017596 | | NEM 401-2-337 | EASEMENT | JOHNSON, EUNICE RUHGA, CLARA RUHGA, DORIS RUHGA, HENRY J. RUHGA, MABEL RUHGA, JOANN WALCOTT AND | | 02/23/49 | 06/21/49 | Y | 618 | | SW/4 SE/4 & S/2 NE/4 SE/4 SEC 31-T11N-R11E | |

10/9

EXHIBIT A - PART III (EASEMENTS)
CASS COUNTY, NEBRASKA

| REF. NO. | NNG NO. | P/L NO. | TYPE | GRANTOR | GRANTEE | INSTR DATE | FILE DATE | BOOK | PAGE | FILE | DESCRIPTION | WIDTH |
|----------|---------|---------------------------------|----------|--|---------|------------|-----------|-------------|------|------|---|-------|
| 3017596 | | | | WARREN WALCOTT | | | | | | | | |
| 3017597 | | NEM 401-2-338 | EASEMENT | BECK, JOHN W., EMILY M. BECK, KNUD JENSEN AND AGNES AUGUSTA JENSEN | | 02/21/49 | 06/21/49 | Y MISC | 620 | | SE/4 SE/4 SEC 31-T11N-R11E | |
| 3017598 | | NEM 401-2-339 | EASEMENT | COLBERT, SAMUEL EUGENE, AND ALCINDA COLBERT | | 03/01/49 | 06/21/49 | Y MISC | 621 | | N/2 NE/4 SE/4 SEC 31-T11N-R11E | |
| 3017599 | | NEM 401-2-340, NEM 401-3-340 | EASEMENT | MUELLER, CAROLINE | | 02/23/49 | 06/21/49 | Y MISC | 622 | | SW/4 SEC 32-T11N-R11E, EXC 1 AC IN SW/4 SW/4 FOR SCHOOL | |
| 3017600 | | NEM 401-2-341 | EASEMENT | WILES, DONALD A., AND BERNICE PEARL WILES | | 03/01/49 | 06/21/49 | Y MISC | 623 | | W/2 NE/4 & NW/4 SEC 32-T11N-R11E | |
| 3017602 | | NEM 401-2-342 | EASEMENT | DOMINGO, FRANK J., AND MILDRED DOMINGO | | 02/23/49 | 06/21/49 | Y MISC | 624 | | SW/4 SE/4 SEC 29-T11N-R11E LYING S OF MO PAC RR ROW | |
| 3017603 | | NEM 401-2-343 | EASEMENT | COOPER, BOB C., HAZEL D. COOPER, JIM B. COOPER AND LILLIAN F. COOPER | | 03/21/49 | 06/21/49 | Y MISC | 625 | | N/2 SE/4 & LOTS 7 & 8 IN SE/4 SE/4 & LOT 5 IN SW/4 SE/4 & LOT 3 IN SE/4 SW/4, ALL IN SEC 29-T11N-R11E | |
| 3017604 | | NEM 401-2-344 | EASEMENT | NEILSEN, CARTER, AND LOLA MAE NEILSEN | | 03/02/49 | 06/21/49 | Y MISC | 626 | | W/2 SW/4 SEC 28-T11N-R11E | |
| 3017605 | | NEM 401-2-345 | EASEMENT | MURDOCK, EARL, AND MARTHA K. MURDOCK | | 12/10/58 | 12/27/58 | 007 MISC | 135 | | NW/4 SEC 28-T11N-R11E | |
| 3017607 | | NEM 401-2-347, NEM 401-3-347 | EASEMENT | BRECKENRIDGE, NANCY E. | | 03/01/49 | 06/21/49 | Y MISC | 628 | | SE/4 SEC 21-T11N-R11E | |
| 3017608 | | NEM 401-2-348 | EASEMENT | BERGMANN, FRANK J., AND ROSALIE BERGMANN | | 03/23/49 | 06/21/49 | Y MISC | 629 | | SE/4 NE/4 SEC 21-T11N-R11E | |

EXHIBIT A - PART III (EASEMENTS)
CASS COUNTY, NEBRASKA

| REF. NO. | WNG. NO. | P/L NO. | TYPE | GRANTOR | GRANTEE | INSTR. DATE | FILE DATE | BOOK | PAGE | FILE | DESCRIPTION | WIDTH |
|----------|----------|---------------------------------|----------|---|---------|-------------|-----------|-----------|------|------|---|-------|
| 3017609 | | NEM 401-2-349 | EASEMENT | SEIKER, BARBARA M., AND ALBERT W. SEIKER | | 02/25/49 | 06/21/49 | Y MISC | 630 | | NW/4 SEC 22-T11N-R11E | |
| 3017610 | | NEM 401-2-350 | EASEMENT | SHEEHAN, WILLIAM, SR., AND MARGARET B. SHEEHAN | | 03/01/49 | 06/21/49 | Y MISC | 631 | | S/2 NE/4 & E/2 SE/4 SEC 22-T11N-R11E, EXCEPT MO PAC RR ROW | |
| 3017611 | | NEM 401-2-350 | EASEMENT | SHEEHAN, WILLIAM, SR., AND MARGARET B. SHEEHAN | | 03/01/49 | 06/21/49 | Y MISC | 632 | | SE/4 NW/4 & LOT 3 IN SW/4 NW/4 & LOT 4 IN NE/4 NW/4, ALL IN SEC 23-T11N-R11E | |
| 3017613 | | NEM 401-2-351, NEM 401-3-351 | EASEMENT | WOLPERT, JOSEPH | | 03/10/49 | 06/21/49 | Y MISC | 633 | | N/2 SE/4 & S/2 NE/4 SEC 23-T11N-R11E | |
| 3017615 | | NEM 401-2-352 | EASEMENT | WILES, J. L., AND ELLEN L. WILES | | 03/11/49 | 06/21/49 | Y MISC | 634 | | NW/4 SEC 24-T11N-R11E | |
| 3017616 | | NEM 401-2-353 | EASEMENT | CRITCHFIELD, L. D., AND ALICE L. CRITCHFIELD | | 03/17/49 | 06/21/49 | Y MISC | 635 | | N/2 NE/4 SEC 24-T11N-R11E | |
| 3017618 | | NEM 401-2-354 | EASEMENT | WILES, THOMAS STERLING, AND ICCIE FERN WILES | | 03/01/49 | 06/21/49 | Y MISC | 636 | | SE/4 SEC 13-T11N-R11E | |
| 3017619 | | NEM 401-2-355 | EASEMENT | TOWLE, ELLA M. | | 03/31/49 | 06/21/49 | Y MISC | 637 | | S/2 SW/4 & W 2.75 ACS OF S/2 SE/4 SEC 18-T11N-R12E | |
| 3017620 | | NEM 401-2-356 | EASEMENT | WYLES, MONRDE, AND MYRTLE WYLES | | 05/10/49 | 06/21/49 | Y MISC | 638 | | N/2 SE/4 SEC 18-T11N-R12E | |
| 3017621 | | NEM 401-2-357 | EASEMENT | LAKE, FLORENCE V. | | 03/21/49 | 06/21/49 | Y MISC | 639 | | E 77 1/4 ACS OF N/2 SE/4 SEC 18-T11N-R12E | |
| 3017622 | | NEM 401-2-358, NEM 401-3-360 | EASEMENT | WILES, RAY C., AND FLOY M. WILES | | 03/19/49 | 06/21/49 | Y MISC | 640 | | SW/4 SEC 17-T11N-R12E | |
| 3017623 | | NEM 401-2-359 | EASEMENT | KNABE, JOHN S., AND ANNA M. | | 03/11/49 | 06/21/49 | Y | 641 | | NW/4 SEC 17-T11N-R12E | |

EXHIBIT A - PART III (EASEMENTS)
CASS COUNTY, NEBRASKA

| REF. NO. | NMG NO. | P/L NO. | TYPE | GRANTOR | GRANTEE | INSTR. DATE | FILE DATE | BOOK | PAGE | FILE | DESCRIPTION | WIDTH |
|----------|---------------------------------|---------|----------|---|---------|-------------|-----------|-----------|------|------|---|-------|
| 3017623 | | | | KNABE | | | | MISC | | | | |
| 3017625 | NEM 401-2-361, NEM 401-3-363 | | EASEMENT | HARPER, MINA E., GEORGE H. WALKER AND GLADYS WALKER | | 03/25/49 | 06/21/49 | Y MISC | 642 | | NW/4 SEC 16-T11N-R12E | |
| 3017626 | NEM 401-2-362, NEM 401-3-363 | | EASEMENT | WALKER, GEORGE H., AND GLADYS WALKER | | 03/25/49 | 06/21/49 | Y MISC | 643 | | NE/4 SEC 16-T11N-R12E | |
| 3017630 | NEM 401-2-366 | | EASEMENT | KNABE, HARRY M., AND FERN M. KNABE | | 04/07/49 | 06/21/49 | Y MISC | 644 | | SW/4 SEC 11-T11N-R12E | |
| 3017633 | NEM 401-2-369 | | EASEMENT | HILD, HENRY, AND VIVIAN L. HILD | | 04/07/49 | 06/21/49 | Y MISC | 645 | | NW/4 SEC 12-T11N-R12E | |
| 3017634 | NEM 401-2-370 | | EASEMENT | BRECHT, JOHN | | 04/26/49 | 06/21/49 | Y MISC | 646 | | SE/4 SEC 1-T11N-R12E, W/2 SW/4 SEC 6-T11N-R13E | |
| 3017635 | NEM 401-2-371 | | EASEMENT | TOPLIFF, FRANK F., FERN L. TOPLIFF AND SCHOOL DISTRICT NO. 25 | | 10/03/45 | 10/13/45 | Y MISC | 423 | | NW/4 SEC 6-T11N-R13E | |
| 3017636 | NEM 401-2-371 | | EASEMENT | TOPLIFF, FRANK F., AND FERN TOPLIFF | | 04/01/49 | 06/21/49 | Y MISC | 647 | | NW/4 SEC 6-T11N-R13E | |
| 3017637 | NEM 401-2-372, NEM 401-4-375 | | EASEMENT | NOLTE, WILLIAM F., AND NETTIE NOLTE | | 03/08/49 | 06/21/49 | Y MISC | 648 | | N/2 SE/4 & S/2 NE/4 SEC 6-T11N-R13E | |
| 3017638 | NEM 401-2-373 | | EASEMENT | VALLERY, GRACE | | 04/02/49 | 06/21/49 | Y MISC | 649 | | S/2 NW/4 SEC 5-T11N-R13E | |
| 3017639 | NEM 401-2-374 | | EASEMENT | CARRITHERS, MARTHA VALLERY, AND HAROLD CARRITHERS | | 04/18/49 | 06/21/49 | Y MISC | 650 | | N/2 NW/4 SEC 5-T11N-R13E | |
| 3017650 | NEM 401-2-383, | | EASEMENT | LONG, STELLA E., FERN Z. | | 01/20/50 | 05/20/50 | Y | 697 | | E/2 NW/4 SEC 35-T12N-R13E, E OF RR, | |

EXHIBIT A - PART III (EASEMENTS)
CASS COUNTY, NEBRASKA

| REF. NO. | NNG NO. | P/L NO. | TYPE | GRANTOR | GRANTEE | INSTR. DATE | FILE DATE | BOOK | PAGE | FILE | DESCRIPTION | WIDTH |
|----------|---------|---|----------|---|---------|-------------|-----------|------|------|------|---|-------|
| 3017650 | | NEM 401-4-384 | | WILSON AND THURMAN WILSON | | | | MISC | | | EXC A TRACT COMM AT SE/C OF NW/4 SEC 35; TH N ON QTR SEC LINE 19' 9"; TH NW'LY 80 RODS OR MORE TO PT ON 1/8TH SEC LINE; TH S 22' TO S LINE OF SD QTR SEC; TH E TO POB | |
| 3017653 | | NEM 401-2-358 | EASEMENT | SPANGLER, NELLIE, RICHARD E. SPANGLER AND MARJORIE ANN SPANGLER | | 04/27/50 | 06/03/50 | 004 | 002 | | LOT 3 IN NW/4 NE/4 & E/2 NE/4 SEC 35-T12N-R13E | |
| 3017655 | | NEM 401-2-387 | EASEMENT | WILES, JAMES ELBERT, AND OLGA WILES | | 01/05/50 | 05/20/50 | Y | 696 | | SW/4, S/2 NW/4, NW/4 SE/4 & LOT 4 IN SW/4 NE/4 SEC 25-T12N-R13E | |
| 3017657 | | NEM 401-2-388, NEM 401-4-388, NEM 401-3-390 | EASEMENT | COOK, RAYMOND C., AND LENORA COOK | | 01/06/50 | 05/20/50 | Y | 695 | | SE/4 NE/4 SEC 25-T12N-R13E | |
| 3017658 | | NEM 401-2-389, NEM 401-4-389, NEM 401-3-391 | EASEMENT | VORSE, G. A., AND MAE VORSE | | 01/06/50 | 05/20/50 | Y | 694 | | LOT 23, PORTER PLACE ADDITION TO CITY OF PLATTSMOUTH, IN SEC 25-T12N-R13E | |
| 3017660 | | NEM 401-2-390, NEM 401-3-392, NEM 401-4-390 | EASEMENT | HALEY, D. T. | | 01/05/50 | 05/20/50 | Y | 693 | | LOT 22, PORTER PLACE ADDITION TO CITY OF PLATTSMOUTH, IN SEC 25-T12N-R13E, & SEC 30-T12N-R14E | |
| 3017661 | | NEM 401-2-391, NEM 401-1-391, NEM 401-3-393 | EASEMENT | HAMILTON, GARDNER H., AND LONA MAE HAMILTON | | 01/04/50 | 05/20/50 | Y | 692 | | LOTS 21 & 25, PORTER PLACE ADDITION TO CITY OF PLATTSMOUTH, IN SEC 25-T12N-R13E & SEC 30-T12N-R14E | |
| 3017667 | | NEM 401-2-393 | EASEMENT | SUDDUTH, URA VIRGIL, AND ERIE SUDDUTH | | 01/05/50 | 05/20/50 | Y | 691 | | LOTS 17, 18, 19 & 20 IN PORTER PLACE ADDITION TO CITY OF PLATTSMOUTH & LOT 10 IN NW/4 NW/4 SEC 30-T12N-R14E | |
| 3017669 | | NEM 401-2-395, | EASEMENT | NEWBURN, CHARLES B., AND | | 01/05/50 | 05/20/50 | Y | 690 | | NW/4 NW/4 SEC 30 & SE/4 SW/4 & LOT 18 | |

505

EXHIBIT A - PART III (EASEMENTS)
CASS COUNTY, NEBRASKA

| REF. NO. | NHG. NO. | P/L NO. | TYPE | GRANTOR | GRANTEE | INSTR. DATE | FILE DATE | BOOK | PAGE | FILE | DESCRIPTION | WIDTH |
|----------|----------|--|----------|--|---------|-------------|-----------|-------------|------|------|--|-------|
| 3017669 | | NEM 401-4-394, NEM 401-3-396 | | LOIS L. NEUBURN | | | | MISC | | | IN SW/4 SE/4 SEC 19 & LOT 104 IN NW/4 SE/4 SEC 19 & LOT 17 IN NW/4 SE/4 & LOTS 102 & 103 IN NE/4 SW/4 SEC 19 & LOTS 81 TO 91 WISE ADDITION, ALL IN T12N-R14E | |
| 3017670 | | NEM 401-2-396, NEM 401-4-396.5, NEM 401-3-397 | EASEMENT | TOMASZEWSKI, FRANCES, JOHN TOMASZEWSKI, CLARA TOMASZEWSKI AND PETER TOMASZEWSKI | | 01/06/50 | 05/20/50 | Y MISC | 689 | | LOT 125 IN SW/4 NE/4 & LOT 106 IN NW/4 SE/4 SEC 19-T12N-R14E | |
| 3017671 | | NEM 401-2-396 | EASEMENT | TOMASZEWSKI, PETER, AND FRANCES TOMASZEWESKI | | 06/28/66 | 08/19/66 | 009 MISC | 686 | | LOT 2 OF LOT 125 IN SW/4 NE/4 & LOT 106 IN NW/4 SE/4 SEC 19-T12N-R14E | |
| 3017672 | | NEM 401-2-396 | EASEMENT | TOMASZEWSKI, CLARA | | 01/09/67 | 01/24/67 | 010 MISC | 101 | | LOT 2 OF LOT 125 IN SW/4 NE/4 & LOT 106 IN NW/4 SE/4 SEC 19-T12N-R14E | |
| 3017673 | | NEM 401-2-397 | EASEMENT | MULLER, ORVILLE, AND LYDIA MULLER | | 02/14/50 | 05/20/50 | Y MISC | 688 | | LOTS 126, 127, 128, & 136 IN SW/4 NE/4 SEC 19-T12N-R14E | |
| 3017676 | | NEM 401-2-400 | EASEMENT | POLLOCK, T. H. | | 02/13/50 | 05/20/50 | Y MISC | 687 | | LOT 110 IN NE/4 NE/4 SEC 19 & LOTS 1 & 37 IN NW/4 NW/4 SEC 20, ALL IN T12N-R14E | |
| 3017678 | | NEM 401-2-401, 401-4-401 | EASEMENT | CAMPBELL, IRA P., AND EMMA O. CAMPBELL | | 02/13/50 | 05/20/50 | Y MISC | 686 | | LOT 115 IN NE/4 NE/4 SEC 19-T12N-R14E | |
| 3017679 | | NEM 401-2-402 | EASEMENT | JASPER, ERNA A. | | 02/10/50 | 05/20/50 | Y MISC | 685 | | SUB LOT 1 OF LOT 115 IN NE/4 NE/4 SEC 19-T12N-R14E | |
| 3017964 | | NEM 401-3-322 | EASEMENT | ENGELKING, FRITZ, AND DORA ELLEN ENGELKING | | 06/20/53 | 07/22/53 | 004 MISC | 269 | | NW/4 SW/4 SEC 15-T10N-R10E | |
| 3017966 | | NEM 401-3-324 | EASEMENT | STEGE, OTTO P., AND LUCY F. | | 06/24/53 | 07/22/53 | 004 | 271 | | NW/4 SEC 14-T10N-R10E | |

505

EXHIBIT A - PART III (EASEMENTS)
CASS COUNTY, NEBRASKA

| REF NO. | NNG NO. | P/L NO. | TYPE | GRANTOR | GRANTEE | INSTR DATE | FILE DATE | BOOK | PAGE | FILE | DESCRIPTION | WIDTH |
|-----------|---------|-----------------|----------|--|---------|------------|-----------|-------------|------|------|--|-------|
| 3017966 | | | | STEGE | | | | MISC | | | | |
| 3017967 | | NEM 401-3-325 | EASEMENT | STEGE, MINNIE | | 06/17/53 | 07/22/53 | 004 MISC | 272 | | W/2 NE/4 SEC 14; S/2 SE/4 SEC 11; W 20 ACS OF S/2 SE/4 & SE/4 SW/4 SEC 15; & W/2 NW/4 SEC 22, ALL IN T10N-R10E | |
| 3017968 | | NEM 401-3-326 | EASEMENT | SMILEY, WILLA M. | | 06/29/53 | 07/22/53 | 004 MISC | 274 | | N/2 SW/4 SEC 12-T10N-R10E | |
| 3017968 A | | NEM 401-3-326 | EASEMENT | INGERSOLL, VALENTINE, AND ARTHUR W. INGERSOLL | | 07/02/53 | 07/22/53 | 004 MISC | 275 | | N/2 SW/4 SEC 12-T10N-R10E | |
| 3017976 | | NEM 401-3-334 | EASEMENT | PERKINS, MARGARET ELIZABETH, DWIGHT C. PERKINS, MARGARET ESTHER STRAUB AND WILLIAM E. STRAUB | | 06/23/53 | 07/22/53 | 004 MISC | 276 | | NW/4 NE/4 SEC 12-T10N-R10E | |
| 3017977 | | NEM 401-3-335 | EASEMENT | MOOMEY, GRACE | | 06/20/53 | 07/22/53 | 004 MISC | 278 | | SE/4 SEC 1-T10N-R10E | |
| 3017978 | | NEM 401-3-336 | EASEMENT | STRAUB, WILLIAM E., AND MARGARET ESTHER STRAUB | | 06/23/53 | 07/22/53 | 004 MISC | 279 | | NW/4 SW/4 SEC 6-T10N-R11E | |
| 3017983 | | NEM 401-3-341 | EASEMENT | WILES, DONALD A., AND BERNICE P. WILES | | 06/19/53 | 07/22/53 | 004 MISC | 281 | | NW/4 & W/2 NE/4 SEC 32-T11N-R11E | |
| 3017988 | | NEM 401-3-346 | EASEMENT | STANDER, ANDREW V., AND PAULINE STANDER | | 06/24/53 | 07/22/53 | 004 MISC | 282 | | NE/4 SEC 28-T11N-R11E | |
| 3017990 | | NEM 401-3-347.5 | EASEMENT | LIVINGSTON, CYRUS, AND LOUISE A. LIVINGSTON | | 06/20/53 | 07/22/53 | 004 MISC | 284 | | S/2 SW/4 SEC 22-T11N-R11E | |
| 3017991 | | NEM 401-3-348 | EASEMENT | RAU, WILLIAM J., AND | | 06/22/53 | 07/22/53 | 004 | 285 | | N/2 SW/4 SEC 22-T11N-R11E | |

300

EXHIBIT A - PART III (EASEMENTS)
CASS COUNTY, NEBRASKA

| REF. NO. | NNG NO. | P/L NO. | TYPE | GRANTOR | GRANTEE | INSTR DATE | FILE DATE | BOOK | PAGE | FILE | DESCRIPTION | WIDTH |
|----------|---------|---------------|----------|---|---------|------------|-----------|------|------|------|--|-------|
| 3017991 | | | | CECILIA RAU | | | | MISC | | | | |
| 3017998 | | NEM 401-3-352 | EASEMENT | WILES, J. LESLIE | | 06/12/53 | 07/22/53 | 004 | 287 | | NW/4 & NE/4 SW/4 SEC 24-T11N-R11E | |
| 3018000 | | NEM 401-3-354 | EASEMENT | CRITCHFIELD, LORENZO D., AND ALICE L. CRITCHFIELD | | 06/13/53 | 07/22/53 | 004 | 288 | | NE/4 SEC 24-T11N-R11E | |
| 3018002 | | NEM 401-3-356 | EASEMENT | GROESSER, ALVIN C., AND JEANETTE E. GROESSER | | 06/12/53 | 07/22/53 | 004 | 290 | | W/2 NW/4 SEC 19-T11N-R12E, EXCEPT TRACT BEG AT SE/C OF SD 80 ACS; TH N ON E LINE OF SD 80 ACS 132'; TH W 600'; TH S 132'; TH E ALONG S LINE OF SD 80 ACS 600' TO POB | |
| 3018003 | | NEM 401-3-357 | EASEMENT | WILES, RAY CORNELIUS, AND FLOY M. WILES | | 07/03/53 | 07/22/53 | 004 | 291 | | E/2 NW/4 SEC 19-T11N-R12E | |
| 3018004 | | NEM 401-3-358 | EASEMENT | WILES, ROY E., AND DELLA M. WILES | | 07/03/53 | 07/22/53 | 004 | 293 | | NE/4 SEC 19-T11N-R12E | |
| 3018006 | | NEM 401-3-359 | EASEMENT | BENDER, VIRGINIA A., AND E. J. BENDER | | 06/12/53 | 07/22/53 | 004 | 294 | | S/2 SE/4 SEC 18-T11N-R12E | |
| 3018008 | | NEM 401-3-361 | EASEMENT | WILES, MONROE, AND MYRTLE WILES | | 06/12/53 | 07/22/53 | 004 | 296 | | SE/4 SEC 17-T11N-R12E | |
| 3018014 | | NEM 401-3-367 | EASEMENT | KNABE, HARRY M., AND FERN M. KNABE | | 06/20/53 | 07/22/53 | 004 | 297 | | W 50 ACS OF SW/4 SEC 11-T11N-R12E | |
| 3018017 | | NEM 401-3-370 | EASEMENT | HILD, HENRY, AND VIVIAN L. HILD | | 06/12/53 | 07/22/53 | 004 | 299 | | NW/4 SEC 12-T11N-R12E | |
| 3018018 | | NEM 401-3-371 | EASEMENT | HEYN, HUGO, EST, DEC'D, HELEN LIVINGTON HEYN, EXEC | | 06/15/53 | 07/22/53 | 004 | 300 | | NE/4 SEC 12-T11N-R12E; W/2 NW/4 SEC 7-T11N-R13E | |

EXHIBIT A - PART III (EASEMENTS)
CASS COUNTY, NEBRASKA

| REF. NO. | NMG NO. | P/L NO. | TYPE | GRANTOR | GRANTEE | INSTR DATE | FILE DATE | BOOK | PAGE | FILE | DESCRIPTION | WIDTH |
|----------|---------|---------------------------------|----------|--|---------|------------|-----------|-------------|------|------|--|-------|
| 3018020 | | NEM 401-3-373 | EASEMENT | JENKINS, JAMES E., AND ELIZABETH C. JENKINS | | 06/11/53 | 07/22/53 | 004 MISC | 301 | | LOTS 6, 8, 10, 11, & 16 IN NE/4 SW/4 & SE/4 SW/4 SEC 6; E/2 NW/4 SEC 7, ALL IN T11N-R13E | |
| 3018021 | | NEM 401-3-374 | EASEMENT | JENKINS, GEORGE D., ET UX. | | 06/26/53 | 07/22/53 | 004 MISC | 303 | | S3/4 OF SE/4 SEC 6-T11N-R13E | |
| 3018023 | | NEM 401-3-376, NEM 401-4-376 | EASEMENT | VALLERY, GRACE | | 06/27/53 | 07/22/53 | 004 MISC | 304 | | S/2 NW/4 SEC 5-T11N-R13E | |
| 3018025 | | NEM 401-3-378 | EASEMENT | WHISINAND, CARL V., AND ALMA E. WHISINAND | | 06/26/53 | 07/22/53 | 004 MISC | 306 | | S/2 NW/4 & SW/4 SEC 4-T11N-R13E | |
| 3018026 | | NEM 401-3-379 | EASEMENT | COLE, SHERMAN W., DEC'D, EST, CARL J. SCHWEIDER, EXEC, MARJORY COLE, RICHARD D. COLE, ROBERTA COLE, WILLIS R. COLE AND STHER COLE | | 06/24/53 | 07/22/53 | 004 MISC | 307 | | NE/4 & NW/4 SEC 3-T11N-R13E | |
| 3018044 | | NEM 401-4-393, NEM 401-3-395 | EASEMENT | WILSON, WILLIAM K., AND AGNES R. WILSON | | 07/18/53 | 08/15/53 | 004 MISC | 309 | | PART OF FRL LOT 5 IN SW/4 SW/4 SEC 19-T12N-R14E | |
| 3018238 | | NEM 401-4-314 | EASEMENT | FERGUSON, CHARLES H. | | 06/14/61 | 08/10/61 | 007 MISC | 545 | | E/2 SW/4 SEC 29; E/2 NW/4 SEC 32-T10N-R10E | |
| 3018240 | | NEM 401-4-315.5 | EASEMENT | HALL, WILLARD M., AND LILLIAN E. HALL | | 05/18/65 | 06/11/65 | 009 MISC | 399 | | W 5 ACS OF NW/4 SE/4 SEC 29-T10N-R10E | |
| 3018241 | | NEM 401-4-316 | EASEMENT | HALL, MYRL P., INDIV AND GRDN OF GRACE HALL | | 05/18/65 | 06/11/65 | 009 MISC | 400 | | NW/4 SE/4, EXCEPT W 5 ACS, IN SEC 29-T10N-R10E | |
| 3018243 | | NEM 401-4-318 | EASEMENT | BACKEMEYER, LAVINA M. | | 05/19/65 | 06/11/65 | 009 MISC | 402 | | S/2 S/2 SW/4 SEC 21-T10N-R10E | |

EXHIBIT A - PART III (EASEMENTS)
CASS COUNTY, NEBRASKA

| REF NO. | NNG NO. | P/L NO. | TYPE | GRANTOR | GRANTEE | INSTR DATE | FILE DATE | BOOK | PAGE | FILE | DESCRIPTION | WIDTH |
|---------|---------|-----------------|----------|--|---------|------------|-----------|-------------|------|------|----------------------------------|-------|
| 3018248 | | NEM 401-4-321 | EASEMENT | CLEMENTS, G. L., AND MARIE E. CLEMENTS | | 06/04/65 | 06/22/65 | 009 MISC | 415 | | NW/4 NE/4 SEC 21-T10N-R10E | |
| 3018250 | | NEM 401-4-323 | EASEMENT | ENGELKING, FRED W., AND DORA ELLEN ENGELKING | | 05/21/65 | 06/11/65 | 009 MISC | 404 | | N/2 SW/4 SEC 15-T10N-R10E | |
| 3018254 | | NEM 401-4-326 | EASEMENT | HUDNALL, HAZEL F., THOMAS HUDNALL, CHARLES NICKEL, BARBARA NICKEL, OPAL OBERLE, GEORGE OBERLE AND LUCY STEGE | | 05/25/65 | 06/22/65 | 009 MISC | 417 | | NW/4 SEC 14-T10N-R10E | |
| 3018256 | | NEM 401-4-328 | EASEMENT | EIDENMILLER, GLADYS G., AND GEORGE F. EIDENMILLER | | 07/01/65 | 08/12/65 | 009 MISC | 446 | | SW/4 SW/4 SEC 12-T10N-R10E | |
| 3018261 | | NEM 401-4-333 | EASEMENT | MOONEY, GRACE | | 06/02/65 | 06/17/65 | 009 MISC | 410 | | SE/4 SEC 1-T10N-R10E | |
| 3018267 | | NEM 401-4-339 | EASEMENT | WILES, BERNICE P. | | 05/20/65 | 06/11/65 | 009 MISC | 405 | | NW/4 & W/2 NE/4 SEC 32-T11N-R11E | |
| 3018271 | | NEM 401-4-343 | EASEMENT | MURDOCH, MARTHA K., AND EARL C. MURDOCH | | 05/20/65 | 06/11/65 | 009 MISC | 397 | | NW/4 SEC 28-T11N-R11E | |
| 3018272 | | NEM 401-4-344 | EASEMENT | STANDER, PAULINE M. | | 05/20/65 | 06/08/65 | 009 MISC | 392 | | NE/4 SEC 28-T11N-R11E | |
| 3018276 | | NEM 401-4-348 | EASEMENT | PLUNKETT, VICTOR E., AND ETHEL M. PLUNKETT | | 07/19/65 | 09/01/65 | 009 MISC | 465 | | W/2 SE/4 SEC 22-T11N-R11E | |
| 3018278 | | NEM 401-4-350 | EASEMENT | LIVINGSTON, CYRUS L., AND LOUISE A. LIVINGSTON | | 07/19/65 | 09/01/65 | 009 MISC | 467 | | W/2 SW/4 SEC 23-T11N-R11E | |
| 3018279 | | NEM 401-4-350.5 | EASEMENT | RANNEY, LLOYD J., AND MARY | | 07/31/65 | 08/19/65 | 009 | 452 | | E/2 SW/4 SEC 23-T11N-R11E | |

EXHIBIT A - PART III (EASEMENTS)
CASS COUNTY, NEBRASKA

| REF. NO. | NNG. NO. | P/L NO. | TYPE | GRANTOR | GRANTEE | INSTR. DATE | FILE DATE | BOOK | PAGE | FILE | DESCRIPTION | WIDTH |
|----------|----------|---|----------|--|---------|-------------|-----------|------|------|------|--------------------------------------|-------|
| 3018279 | | | | ELLEN RANNEY | | | | MISC | | | | |
| 3018281 | | NEM 401-4-353 | EASEMENT | DOMINGO, CLIFFORD E., MILDRED E. DOMINGO, MARY E. DOMINGO, WAYNE E. DOMINGO AND NAOMI DOMINGO | | 07/20/65 | 09/27/65 | 009 | 483 | | E/2 SW/4 SEC 24-T11N-R11E | |
| 3018285 | | NEM 401-4-357 | EASEMENT | WILES, ROY E., AND DELLA WILES | | 07/30/65 | 09/01/65 | 009 | 464 | | NE/4 SEC 19-T11N-R12E | |
| 3018294 | | NEM 401-4-366 | EASEMENT | KNABE, HARRY M., AND AMELIA M. KNABE | | 06/20/66 | 07/07/66 | 009 | 657 | | W 50 ACS OF SW/4 SEC 11-T11N-R12E | |
| 3018307 | | NEM 401-4-379 | EASEMENT | COLE, WILLIS R., AND ESTHER V. COLE | | 06/29/66 | 07/25/66 | 009 | 674 | | NE/4 SEC 4-T11N-R13E | |
| 3018308 | | NEM 401-4-379.5 | EASEMENT | COLE, RICHARD O., AND ROBERTA C. COLE | | 06/29/66 | 07/25/66 | 009 | 673 | | NW/4 SEC 3-T11N-R13E | |
| 3018311 | | NEM 401-4-382 | EASEMENT | ROGERS, IRMA | | 06/17/66 | 07/07/66 | 009 | 659 | | NW/4 SW/4 SEC 35-T12N-R13E | |
| 3018332 | | NEM 401-4-402 | EASEMENT | HULL, MARIE E. | | 04/07/69 | 04/24/69 | 011 | 019 | | LOT 26 IN NE/4 NE/4 SEC 19-T12N-R14E | |
| 3020245 | | NEM 401-1-166, NEM 401-2-311, NEM 401-3-311 | EASEMENT | KUNZ, L. H., AND MARIE KUNZ | | 05/23/30 | 07/30/30 | X | 329 | | SE/4 & S/2 NE/4 SEC 31-T10N-R10E | |
| 3020246 | | NEM 401-1-167, NEM 401-2-313, NEM 401-3-312 | EASEMENT | KUNZ, D. C. | | 05/23/30 | 07/30/30 | X | 328 | | W/2 NW/4 SEC 32-T10N-R10E | |
| 3020247 | | NEM 401-1-168 | EASEMENT | MILLER, ALTON O., AND | | 06/25/30 | 07/30/30 | X | 327 | | W/2 SW/4 SEC 29-T10N-R10E | |

EXHIBIT A - PART III (EASEMENTS)
CASS COUNTY, NEBRASKA

| REF. NO. | NNG. NO. | P/L NO. | TYPE | GRANTOR | GRANTEE | INSTR. DATE | FILE DATE | BOOK | PAGE | FILE | DESCRIPTION | WIDTH |
|----------|----------|---|----------|---|---------|-------------|-----------|-----------|------|------|--|-------|
| 3020247 | | | | AUGUSTA MILLER | | | | MISC | | | | |
| 3020248 | | NEM 401-1-169, NEM 401-2-315, NEM 401-3-314 | EASEMENT | FERGUSON, A. M., AND ROSABELL FERGUSON | | 05/23/30 | 07/30/30 | Y MISC | 067 | | E/2 SW/4 SEC 29 & W/2 E/2 NW/4 SE/4 SEC 9-T10N-R10E | |
| 3020249 | | NEM 401-1-169, NEM 401-2-315, NEM 401-3-314 | EASEMENT | FERGUSON, CHARLES H. | | 04/10/31 | 04/20/31 | Y MISC | 169 | | E/2 SW/4 SEC 29-T10N-R10E | |
| 3020250 | | NEM 401-1-170, NEM 401-2-316, NEM 401-3-315 | EASEMENT | FLEISCHMAN, EDNA L., C. J. FLEISCHMAN, GEORGE E. MILLER, LULU MILLER, MARY MILLER, MELVIN A. MILLER AND MAMIE MILLER | | 05/27/30 | 07/30/30 | X MISC | 324 | | NW/4 SEC 29-T10N-R10E | |
| 3020251 | | NEM 401-1-170, NEM 401-2-316, NEM 401-3-315 | EASEMENT | WARREN, ROY H., AND MRS. R. H. WARREN | | 06/11/30 | 07/30/30 | X MISC | 325 | | NW/4 SEC 29-T10N-R10E | |
| 3020252 | | NEM 401-1-170, NEM 401-2-316, NEM 401-3-315 | EASEMENT | REEVE, RALPH R., AND MRS. RALPH R. REEVE | | 06/17/30 | 07/30/30 | X MISC | 326 | | NW/4 SEC 29-T10N-R10E | |
| 3020253 | | NEM 401-1-171, NEM 401-2-317, NEM 401-2-319, NEM 401-3-316 | EASEMENT | OEHLERKING, AUGUST H., AND BERTHA OEHLERKING | | 05/27/30 | 07/30/30 | X MISC | 323 | | NE/4 SEC 29 & E/2 SE/4 SEC 20-T10N-R10E | |
| 3020255 | | NEM 401-1-172, NEM 401-2-318, NEM 401-3-317 | EASEMENT | CREAMER, MINNIE B., FRED E. CREAMER, H. E. MCLAUGHLIN, LORENTINE E. MCLAUGHLIN, L. J. MCLAUGHLIN, STELLA MCLAUGHLIN, SOPHIA | | 05/22/30 | 07/30/30 | X MISC | 346 | | W/2 SE/4 SEC 20-T10N-R10E | |

EXHIBIT A - PART III (EASEMENTS)
CASS COUNTY, NEBRASKA

| REF NO. | NNG NO. | P/L NO. | TYPE | GRANTOR | GRANTEE | INSTR DATE | FILE DATE | BOOK | PAGE | FILE | DESCRIPTION | WIDTH |
|---------|---------|---|----------|--|---------|------------|-----------|-----------|------|------|--|-------|
| 3020255 | | | | MCLAUGHLIN, ANNA B. ROGGE AND J. H. ROGGE | | | | | | | | |
| 3020256 | | NEM 401-1-173, NEM 401-2-320, NEM 401-3-318 | EASEMENT | TURNER, O. S. | | 05/24/30 | 07/30/30 | X MISC | 345 | | SE/4 NE/4 SEC 20-T10N-R10E | |
| 3020257 | | NEM 401-1-174 | EASEMENT | TURNER, J. L., AND MARY TURNER | | 05/22/30 | 07/30/30 | X MISC | 343 | | N/2 NE/4 SEC 20-T10N-R10E | |
| 3020258 | | NEM 401-1-175, NEM 401-2-322, NEM 401-3-320 | EASEMENT | BROCKMAN, MINNIE | | 05/23/30 | 07/30/30 | X MISC | 342 | | S/2 SW/4 SEC 16 & W/2 NW/4 SEC 21-T10N-R10E | |
| 3020259 | | NEM 401-1-176 | EASEMENT | LENZ, GEORGE F., AND ELDA LENZ | | 03/06/31 | 01/11/32 | Y MISC | 212 | | N/2 SW/4 SEC 16-T10N-R10E | |
| 3020261 | | NEM 401-1-177 | EASEMENT | SCHICK, FRED, AND NORA SCHICK | | 06/25/30 | 07/30/30 | Y MISC | 019 | | W/2 NW/4 SEC 16-T10N-R10E | |
| 3020262 | | NEM 401-1-178 | EASEMENT | FLEISCHMAN, FRED J. | | 05/24/30 | 07/30/30 | X MISC | 340 | | E/2 NW/4 & W/2 NE/4 SEC 16-T10N-R10E | |
| 3020263 | | NEM 401-1-178 | EASEMENT | FLEISCHMAN, WILLIAM, AND ADDIE FLEISCHMAN | | 03/31/31 | 04/11/31 | Y MISC | 168 | | E/2 NW/4 & W/2 NE/4 SEC 16-T10N-R10E | |
| 3020264 | | NEM 401-1-179 | EASEMENT | KUNZ, H. F., AND MOLLIE KUNZ | | 06/25/30 | 07/30/30 | Y MISC | 018 | | E/2 SW/4 & S/2 NW/4 SEC 9-T10N-R10E | |
| 3020266 | | NEM 401-1-182 | EASEMENT | KUNZ, H. F., AND MOLLIE KUNZ | | 05/23/30 | 07/30/30 | X MISC | 333 | | E/2 NW/4 SW/4 SE/4 SEC 9-T10N-R10E | |
| 3020267 | | NEM 401-1-183 | EASEMENT | SEIKER, A. W., AND BARBARA M. SEIKER | | 05/26/30 | 07/30/30 | X MISC | 331 | | NE/4 SEC 9-T10N-R10E | |

EXHIBIT A - PART III (EASEMENTS)
CASS COUNTY, NEBRASKA

| REF NO. | WNG NO. | P/L NO. | TYPE | GRANTOR | GRANTEE | INSTR DATE | FILE DATE | BOOK | PAGE | FILE | DESCRIPTION | WIDTH |
|---------|---------|---------------|----------|--|---------|------------|-----------|-----------|------|------|---|-------|
| 3020268 | | NEM 401-1-184 | EASEMENT | SEIKER, A. W., BARBARA M. SEIKER AND MINNIE SEIKER | | 05/26/30 | 07/30/30 | Y MISC | 068 | | SE/4 SEC 4-T10N-R10E | |
| 3020270 | | NEM 401-1-185 | EASEMENT | SEIKER, EDWARD, MARY C. SEIKER AND MINNIE SEIKER | | 05/26/30 | 07/30/30 | Y MISC | 070 | | S/2 SW/4 SEC 3-T10N-R10E | |
| 3020271 | | NEM 401-1-186 | EASEMENT | LAKE, A. E., AND BARBARA LAKE | | 05/26/30 | 07/30/30 | Y MISC | 073 | | W/2 SW/4 & S/2 NW/4 SEC 3-T10N-R10E | |
| 3020272 | | NEM 401-1-187 | EASEMENT | BORNEMEIER, EDWARD F., AND ANNA M. BORNEMEIER | | 05/26/30 | 07/30/30 | Y MISC | 072 | | N/2 NW/4 & W/2 NE/4 SEC 3-T10N-R10E | |
| 3020273 | | NEM 401-1-188 | EASEMENT | ROSENKOETTER, MINNIE B., AND H. A. ROSENKOETTER | | 06/25/30 | 07/30/30 | Y MISC | 020 | | E/2 SW/4 SEC 34-T11N-R10E | |
| 3020274 | | NEM 401-1-189 | EASEMENT | BOURKE, WILLIAM | | 05/26/30 | 07/30/30 | Y MISC | 071 | | W/2 SE/4 & NE/4 SE/4 SEC 34-T11N-R10E | |
| 3020275 | | NEM 401-1-190 | EASEMENT | TOWLE, MARY A. | | 03/16/31 | 01/11/32 | Y MISC | 226 | | NE/4 SEC 34-T11N-R10E | |
| 3020276 | | NEM 401-1-191 | EASEMENT | POOL, CLARENCE E., MARY LUETA POOL, RAYMOND J. POOL AND MARTHA M. POOL | | 06/04/30 | 07/30/30 | X MISC | 308 | | W/2 NW/4 SEC 35 & SW/4 SEC 26-T11N-R10E | |
| 3020277 | | NEM 401-1-192 | EASEMENT | ZINK, HARRIET RODGERS | | 06/12/30 | 07/30/30 | X MISC | 309 | | E/2 NW/4 SEC 26-T11N-R10E | |
| 3020278 | | NEM 401-1-193 | EASEMENT | SCHLEUTER, H. F., AND MARTHA SCHLEUTER | | 03/11/31 | 01/11/32 | Y MISC | 213 | | NE/4 SEC 26 & E/2 SE/4 SEC 23-T11N-R10E | |
| 3020279 | | NEM 401-1-194 | EASEMENT | BUELL, LELA C., FRANK E. BUELL, JESSIE N. DORR, RALPH E. DORR, F. M. | | 06/10/30 | 07/30/30 | X MISC | 313 | | W/2 SE/4 SEC 23-T11N-R10E | |

EXHIBIT A - PART III (EASEMENTS)
CASS COUNTY, NEBRASKA

| REF NO. | NNG NO. | P/L NO. | TYPE | GRANTOR | GRANTEE | INSTR DATE | FILE DATE | BOOK | PAGE | FILE | DESCRIPTION | WIDTH |
|---------|---------|---------------|----------|---|---------|------------|-----------|-----------|------|------|---------------------------------------|-------|
| 3020279 | | | | MCCRORY, I. C. MCCRORY AND MAUDE MCCRORY | | | | | | | | |
| 3020280 | | NEH 401-1-194 | EASEMENT | PERRY, VERNA E., AND VERNER E. PERRY | | 06/20/30 | 07/30/30 | X MISC | 315 | | W/2 SE/4 SEC 23-T11N-R10E | |
| 3020281 | | NEH 401-1-194 | EASEMENT | MCCRORY, WILLIAM W., AND FLORENCE MCCRORY | | 06/30/30 | 07/30/30 | X MISC | 316 | | W/2 SE/4 SEC 23-T11N-R10E | |
| 3020282 | | NEH 401-1-195 | EASEMENT | KNAUP, WM., AND ANNA KNAUP | | 06/26/30 | 07/30/30 | Y MISC | 020 | | E/2 SE/4 SEC 27-T11N-R10E | |
| 3020283 | | NEH 401-1-196 | EASEMENT | ROSENKOETTER, H. A., AND MINNIE B. ROSENKOETTER | | 05/24/30 | 07/30/30 | Y MISC | 069 | | W/2 E/2 E/2 NW/4 SE/4 SEC 9-T10N-R10E | |
| 3020284 | | NEH 401-1-197 | EASEMENT | WENDT, AUGUST, AND MARTHA WENDT | | 06/30/30 | 07/30/30 | X MISC | 312 | | W/2 SW/4 SEC 24-T11N-R10E | |
| 3020285 | | NEH 401-1-198 | EASEMENT | LUETCHENS, H. F., AND LOUISA LUETCHENS | | 03/11/31 | 01/11/32 | Y MISC | 214 | | SE/4 & E/2 SW/4 SEC 24-T11N-R10E | |
| 3020286 | | NEH 401-1-199 | EASEMENT | SCHLAPHOFF, EMMA, AND CARL SCHLAPHOFF | | 06/10/30 | 07/30/30 | X MISC | 319 | | S/2 SW/4 & NW/4 SW/4 SEC 19-T11N-R11E | |
| 3020287 | | NEH 401-1-200 | EASEMENT | OEHLERKING, BERTHA AND AUGUST H. OEHLERKING | | 06/11/30 | 07/30/30 | X MISC | 320 | | E/2 NW/4 & NE/4 SW/4 SEC 19-T11N-R11E | |
| 3020288 | | NEH 401-1-201 | EASEMENT | OBERNOLTE, LENA | | 03/16/31 | 01/11/32 | Y MISC | 216 | | SE/4 SEC 19-T11N-R11E | |
| 3020289 | | NEH 401-1-202 | EASEMENT | RUETER, PETER, AND PHILIPPINE RUETER | | 03/16/31 | 01/11/32 | Y MISC | 217 | | NW/4 & N/2 SW/4 SEC 20-T11N-R11E | |
| 3020290 | | NEH 401-1-203 | EASEMENT | RAUTH, WILLIAM G. | | 07/07/30 | 07/30/30 | Y | 038 | | SE/4 SEC 20-T11N-R11E | |

575

EXHIBIT A - PART III (EASEMENTS)
CASS COUNTY, NEBRASKA

| REF. NO. | MNG. NO. | P/L NO. | TYPE | GRANTOR | GRANTEE | INSTR. DATE | FILE DATE | BOOK | PAGE | FILE | DESCRIPTION | WIDTH |
|----------|---------------|---------|----------|--|---------|-------------|-----------|-----------|------|------|--------------------------------------|-------|
| 3020290 | | | | | | | | MISC | | | | |
| 3020291 | NEM 401-1-204 | | EASEMENT | STEINKAMP, ADOLF, AND JANE STEINKAMP | | 06/14/30 | 07/30/30 | Y MISC | 046 | | S/2 NE/4 SEC 20-T11N-R11E | |
| 3020292 | NEM 401-1-205 | | EASEMENT | ERNART, CATHERINE R. | | 03/14/31 | 01/11/32 | Y MISC | 218 | | S/2 NW/4 & W/2 SW/4 SEC 21-T11N-R11E | |
| 3020293 | NEM 401-1-206 | | EASEMENT | KRAFT, CHARLES H. | | 07/08/30 | 07/30/30 | Y MISC | 039 | | E/2 SW/4 SEC 21-T11N-R11E | |
| 3020294 | NEM 401-1-207 | | EASEMENT | BERGMAN, FRANK J., AND LOSALINE BERGMAN | | 06/12/31 | 01/11/32 | Y MISC | 228 | | NE/4 SEC 21-T11N-R11E | |
| 3020295 | NEM 401-1-208 | | EASEMENT | STANDER, AUGUST | | 03/10/31 | 01/11/32 | Y MISC | 219 | | NW/4 SEC 22-T11N-R11E | |
| 3020296 | NEM 401-1-209 | | EASEMENT | SHAVELY, CORA D., AND EDGAR F. SHAVELY | | 06/21/30 | 07/30/30 | Y MISC | 051 | | W 25 AC OF N/2 NE/4 SEC 22-T11N-R11E | |
| 3020297 | NEM 401-1-210 | | EASEMENT | SLONECKER, MINNIE L., AND JAMES M. SLONECKER | | 06/21/30 | 07/30/30 | Y MISC | 052 | | E 55 AC OF N/2 NE/4 SEC 22-T11N-R11E | |
| 3020300 | NEM 401-1-211 | | EASEMENT | GERRARD, WILLIAM, AND OLGA M. GERRARD | | 10/30/31 | 12/09/31 | Y MISC | 209 | | SE/4 SE/4 SEC 15-T11N-R11E | |
| 3020301 | NEM 401-1-212 | | EASEMENT | STANDER, JOHN A., AND LILLIAN H. STANDER | | 05/21/31 | 01/11/32 | Y MISC | 229 | | SW/4 SEC 14-T11N-R11E | |
| 3020302 | NEM 401-1-213 | | EASEMENT | RAUTH, JOHN C. | | 06/10/31 | 01/11/32 | Y MISC | 220 | | SE/4 SEC 14-T11N-R11E | |
| 3020303 | NEM 401-1-214 | | EASEMENT | WILES, ROBERT MILTON, AND AMANDA WILES | | 07/02/31 | 10/13/31 | Y MISC | 198 | | S/2 SEC 13-T11N-R11E | |

515

EXHIBIT A - PART III (EASEMENTS)
CASS COUNTY, NEBRASKA

| REF NO. | NNG NO. | P/L NO. | TYPE | GRANTOR | GRANTEE | INSTR DATE | FILE DATE | BOOK | PAGE | FILE | DESCRIPTION | WIDTH |
|---------|---------|---|----------|--|---------|------------|-----------|-------------|------|------|------------------------------------|-------|
| 3020304 | | NEM 401-1-215 | EASEMENT | GROESSER, REUBEN, AND ETHEL GROESSER | | 06/10/30 | 07/30/30 | Y MISC | 057 | | NE/4 SEC 13-T11N-R11E | |
| 3020305 | | NEM 401-1-216 | EASEMENT | WARD, CHARLES, EDITH WARD, MONROE WILES AND MYRTLE WILES | | 06/12/30 | 07/30/30 | Y MISC | 058 | | NW/4 & N/2 SW/4 SEC 18-T11N-R12E | |
| 3020306 | | NEM 401-1-217 | EASEMENT | SPANGLER, FRANK J., AND LAURA J. SPANGLER | | 03/12/31 | 01/11/32 | Y MISC | 222 | | NE/4 SEC 18-T11N-R12E | |
| 3020307 | | NEM 401-1-217 | EASEMENT | SPANGLER, FRANK J., AND LAURA J. SPANGLER | | 06/10/31 | 03/25/32 | Y MISC | 256 | | SE/4 SEC 7-T11N-R12E | |
| 3020308 | | NEM 401-1-217 | EASEMENT | HORN, RAY, AND DOROTHY J. HORN | | 06/19/72 | 12/19/72 | 013 MISC | 587 | | SE/4 SEC 7-T11N-R12E | 60 FT |
| 3020309 | | NEM 401-1-218 | EASEMENT | CARPER, JAMES M., AND MARY A. CARPER | | 06/13/30 | 07/30/30 | Y MISC | 061 | | NW/4 SEC 17-T11N-R12E | |
| 3020310 | | NEM 401-1-218 | EASEMENT | CARPER, JAMES M., AND MARY A. CARPER | | 11/15/30 | 12/10/30 | Y MISC | 103 | | NW/4 SEC 17-T11N-R12E | |
| 3020311 | | NEM 401-1-219, NEM 401-1-360, NEM 401-3-362 | EASEMENT | WILES, EARL C., AND PEARL JANE WILES | | 06/12/30 | 07/30/30 | Y MISC | 062 | | NE/4 SEC 17-T11N-R12E | |
| 3020312 | | NEM 401-1-220, NEM 401-2-364, NEM 401-3-365, NEM 401-4-364 | EASEMENT | WILES, GEO., AND MARY WILES | | 06/16/30 | 07/30/30 | Y MISC | 063 | | SE/4 SEC 8 & SW/4 SEC 10-T11N-R12E | |
| 3020313 | | NEM 401-1-221 | EASEMENT | BUTLER, C. E., AND VELMA A. BUTLER | | 06/11/30 | 07/30/30 | Y MISC | 064 | | SW/4 SEC 9-T11N-R12E | |

EXHIBIT A - PART III (EASEMENTS)
CASS COUNTY, NEBRASKA

| REF. NO. | NWG NO. | P/L NO. | TYPE | GRANTOR | GRANTEE | INSTR DATE | FILE DATE | BOOK | PAGE | FILE | DESCRIPTION | WIDTH |
|----------|---------|---|----------|--|---------|------------|-----------|-----------|------|------|--|-------|
| 3020314 | | NEM 401-1-222 | EASEMENT | RUBY, E. M., AND LULA M. RUBY | | 08/24/31 | 01/11/32 | Y MISC | 223 | | W/2 SE/4 SEC 9-T11N-R12E | |
| 3020315 | | NEM 401-1-223, NEM 401-2-636, NEM 401-3-364 | EASEMENT | O'LEARY, HENRY J. | | 07/07/30 | 07/30/30 | Y MISC | 040 | | E/2 SE/4 SEC 9-T11N-R12E | |
| 3020316 | | NEM 401-1-224, NEM 401-4-365 | EASEMENT | SCHAFFER, PHILIP, AND MATIE SCHAFFER | | 07/08/30 | 07/30/30 | Y MISC | 017 | | W/2 SE/4 SEC 10-T11N-R12E | |
| 3020317 | | NEM 401-1-225 | EASEMENT | URISH, JOHN | | 02/06/31 | 01/11/32 | Y MISC | 230 | | NE/4 SEC 10 & NW/4 SEC 12-T11N-R12E | |
| 3020318 | | NEM 401-1-226 | EASEMENT | HILD, F. J., AND LENA HILD | | 06/12/30 | 07/30/30 | Y MISC | 021 | | NW/4 SEC 11-T11N-R12E | |
| 3020319 | | NEM 401-1-227, NEM 401-2-368, NEM 401-3-369, NEM 401-4-369 | EASEMENT | GANSEMER, EVA, AND LESLIE A. GANSEMER | | 06/12/30 | 07/30/30 | Y MISC | 022 | | NE/4 SEC 11-T11N-R12E | |
| 3020320 | | NEM 401-1-228 | EASEMENT | HILD, P. A., AND LENA HILD | | 06/11/30 | 07/30/30 | Y MISC | 024 | | SW/4 SEC 1-T11N-R12E | |
| 3020321 | | NEM 401-1-229 | EASEMENT | SAFARIK, JOSEPH J., AND ANASTASIA C. SAFARIK | | 03/11/31 | 01/11/32 | Y MISC | 225 | | SE/4 SEC 1-T11N-R12E; W/2 SW/4 SEC 6-T11N-R13E | |
| 3020322 | | NEM 401-1-230 | EASEMENT | TOPLIFF, GEO. H., AND NELLIE E. TOPLIFF | | 03/18/31 | 01/11/32 | Y MISC | 231 | | NW/4 SEC 6-T11N-R13E | |
| 3020323 | | NEM 401-1-231 | EASEMENT | NOLTE, WILLIAM F., AND NETTIE NOLTE | | 06/20/31 | 01/11/32 | Y MISC | 224 | | S/2 NE/4 & W/2 W/2 SE/4 SEC 6-T11N-R13E | |
| 3020324 | | NEM 401-1-232 | EASEMENT | VALLERY, GRACE | | 06/10/31 | 02/19/32 | Y | 244 | | S/2 NW/4 SEC 5-T11N-R13E | |

EXHIBIT A - PART III (EASEMENTS)
CASS COUNTY, NEBRASKA

| REF. NO. | NNG NO. | P/L NO. | TYPE | GRANTOR | GRANTEE | INSTR DATE | FILE DATE | BOOK | PAGE | FILE | DESCRIPTION | WIDTH |
|----------|---------|---------------|----------|--|---------|------------|-----------|-------------|------|------|--------------------------|-------|
| 3020324 | | | | | | | | MISC | | | | |
| 3020325 | | NEM 401-1-233 | EASEMENT | CARRITHERS, MARTHA VALLERY, AND HAROLD CARRITHERS | | 07/12/30 | 07/30/30 | X MISC | 339 | | N/2 NW/4 SEC 5-T11N-R13E | |
| 3020326 | | NEM 401-1-234 | EASEMENT | RUFFNER, E. G., MADALINE C. RUFFNER AND SPERRY B. RUFFNER | | 06/26/30 | 07/30/30 | Y MISC | 199 | | NE/4 SEC 5-T11N-R13E | |
| 3020327 | | NEM 401-1-235 | EASEMENT | KRAEGER, G. L. | | 07/08/30 | 07/30/30 | X MISC | 347 | | SE/4 SEC 32-T12N-R13E | |
| 3020328 | | NEM 401-1-236 | EASEMENT | AHRENS, FRED G. | | 06/13/30 | 07/30/30 | Y MISC | 030 | | SW/4 SEC 33-T12N-R13E | |
| 3020329 | | NEM 401-1-236 | EASEMENT | PIPAL, JOSPEH, AND MARY PIPAL | | 01/15/37 | 01/30/37 | 001 MISC | 064 | | SW/4 SEC 33-T12N-R13E | |
| 3020330 | | NEM 401-1-237 | EASEMENT | LOVELL, CHARLES, SR., AND MINNE LOVELL | | 07/01/30 | 07/30/30 | X MISC | 334 | | SE/4 SEC 33-T12N-R13E | |
| 3020331 | | NEM 401-1-238 | EASEMENT | WILES, JOSPEH MYRON, AND JENNIE L. WILES | | 06/28/30 | 07/30/30 | Y MISC | 043 | | W/2 SEC 34-T12N-R13E | |
| 3020332 | | NEM 401-1-239 | EASEMENT | CHEESMOND, ELIZABETH KEMP, AND MELVIN CHEESMOND, BY A-I-F JAMES A. EDINGTON, CHARLES HOGG EDINGTON, JESSE ANDERSON EDINGTON, JAMES A. EDINGTON, MRS. JAMES EDINGTON, GEORGE HOGG AND DORA MITCHELL HOGG | | 07/02/30 | 12/24/31 | Y MISC | 210 | | SE/4 SEC 34-T12N-R13E | |
| 3020333 | | NEM 401-1-239 | EASEMENT | JOHNSON, W. A. C. | | 07/02/30 | 07/30/30 | Y | 031 | | SE/4 SEC 34-T12N-R13E | |

EXHIBIT A - PART III (EASEMENTS)
CASS COUNTY, NEBRASKA

| REF NO. | NNG NO. | P/L NO. | TYPE | GRANTOR | GRANTEE | INSTR DATE | FILE DATE | BOOK | PAGE | FILE | DESCRIPTION | WIDTH |
|---------|---------|---|----------|---|---------|------------|-----------|------|------|------|---|-------|
| 3020333 | | | | | | | | | | | MISC | |
| 3020334 | | NEM 401-1-239 | EASEMENT | GEMMEL, MARY MACDONALD, A. ARTHUR GEMMEL, ANNIE FRASER MACDONALD, BY A-I-F ALEX R. WILSON AND ISABELLE CAMPBELL MACDONALD | | 12/21/31 | 01/11/32 | Y | 233 | | SE/4 SEC 34-T12N-R13E | |
| 3020335 | | NEM 401-1-240, NEM 401-2-381 | EASEMENT | RUMMEL, E. C. | | 06/25/30 | 07/30/30 | Y | 032 | | E/2 NE/4 SEC 34-T12N-R13E | |
| 3020336 | | NEM 401-1-241, NEM 401-3-384, NEM 401-2-382, NEM 401-4-383 | EASEMENT | COLE, MARGARET J. | | 07/12/30 | 07/30/30 | X | 336 | | SW/4 NW/4, LESS RR ROW, & ALL THAT PART OF SE/4 NW/4 LYING W OF MISSOURI PACIFIC RR ROW SEC 35, ALL IN T12N-R13E | |
| 3020339 | | NEM 401-1-243, NEM 401-2-384, NEM 401-4-386, NEM 401-3-387 | EASEMENT | VENNER, ALVA R., AND W. H. VENNER | | 06/25/30 | 07/30/30 | Y | 034 | | LOT 4 & W/2 OF LOT 5 IN NE/4 SEC 35-T12N-R13E | |
| 3020340 | | NEM 401-1-244, NEM 401-2-386, NEM 401-3-388, NEM 401-4-386 | EASEMENT | JEAN, C. L., AND ANAMDA JEAN | | 06/17/30 | 07/30/30 | Y | 033 | | S/2 SE/4 SEC 26-T12N-R13E | |
| 3020341 | | NEM 401-1-245 | EASEMENT | SPANGLER, EDWARD H., AND NELLIE SPANGLER | | 06/25/30 | 07/30/30 | X | 337 | | E/2 NE/4, LOT 3 IN NW/4 NE/4, LOT 6 IN SW/4 NE/4, E/2 OF LOT 5 IN SW/4 NE/4 SEC 35-T12N-R13E | |
| 3020343 | | NEM 401-1-246, NEM 401-2-038.5, NEM 401-3-386, | EASEMENT | WILES, OLIVE M., AND CASH L. WILES | | 07/14/30 | 07/30/30 | Y | 041 | | PRIVATE ROADWAY RUNN S FROM 1/4 SEC/C ON N SIDE SEC 35-T12N-R13E, & EXTENDING S TO CENTER OF SAID SEC 35 | |

EXHIBIT A - PART III (EASEMENTS)
CASS COUNTY, NEBRASKA

| REF. NO. | NNG NO. | P/L NO. | TYPE | GRANTOR | GRANTEE | INSTR DATE | FILE DATE | BOOK | PAGE | FILE | DESCRIPTION | WIDTH |
|----------|---------|---------------------------------|----------|--|---------|------------|-----------|-----------|------|------|--|-------|
| 3020343 | | NEM 401-4-385 | | | | | | | | | | |
| 3020344 | | NEM 401-1-247 | EASEMENT | WILES, STEPHEN, AND ANNA WILES | | 07/11/30 | 07/30/30 | X MISC | 356 | | N/2 N/2 SEC 36-T12N-R13E & NW/4 NW/4 SEC 31-T12N-R14E, ROW WHOSE C/L IS DESC'D AS BEG AT PT 639' S OF NW/C SEC 36; TH RUNN E TO PT 459.7' S OF NE/C SEC 36; TH E TO PT 50' S OF 1/8TH SEC/C ON N LINE OF NW/4 SEC 31 | 33 FT |
| 3020345 | | NEM 401-1-248 | EASEMENT | COLE, HARRIET A. | | 07/10/30 | 07/30/30 | X MISC | 353 | | NE/4 NW/4 SEC 31-T12N-R14E | |
| 3020346 | | NEM 401-1-249 | EASEMENT | GRIFFIN, JAMES E., ELIZA OLIVE HORNING AND TICIA BLANCHE HORNING | | 03/17/31 | 01/11/32 | Y MISC | 232 | | LOTS 16 & 17 IN SE/4 NW/4 & LOTS 6, 7 & 8 IN SW/4 & S/2 NE/4 & N/2 SE/4 & S/2 SE/4 SEC 30-T12N-R14E | |
| 3020348 | | NEM 401-1-250 | EASEMENT | RAINEY, ALMA L. | | 06/17/30 | 07/30/30 | Y MISC | 036 | | E 30 ACS OF NW/4 NE/4 & LOT 3 IN NE/4 NE/4 SEC 30-T12N-R14E | |
| 3020349 | | NEM 401-1-250 | EASEMENT | RAINEY, ALMA L. | | 01/24/31 | 12/24/31 | Y MISC | 211 | | E 30 ACS OF NW/4 NE/4 & LOT 3 IN NE/4 NE/4 SEC 30-T12N-R14E | |
| 3020350 | | NEM 401-1-251 | EASEMENT | BOWMAN, MAX, AND VELMA BOWMAN | | 02/14/31 | 01/11/32 | Y MISC | 232 | | S 33 ACS OF E 3/4 OF W/2 SE/4, ALSO DESC'D AS FRL LOTS 19 & 20 IN SEC 19-T12N-R14E | |
| 3020351 | | NEM 401-1-252, NEM 401-2-398 | EASEMENT | CHOVANEC, JOHN, AND CHRISTINE CHOVANEC | | 06/25/30 | 07/30/30 | X MISC | 348 | | LOT 119 & SUB-LOT 2 OF LOT 121 OF SE/4 NE/4 & NE/4 SE/4 & SE/4 SE/4 SEC 19-T12N-R14E | |
| 3020352 | | NEM 401-1-253 | EASEMENT | HALLSTROM, JOHN H., AND HILMA S. HALLSTROM | | 06/17/30 | 07/30/30 | X MISC | 350 | | W/4 W/2 SE/4 SEC 9 & NE/4 NW/4 & 10 ACS OFF W SIDE OF NW/4 NE/4, ALL IN SEC 30-T12N-R14E | |

EXHIBIT A - PART III (EASEMENTS)
CASS COUNTY, NEBRASKA

| REF. NO. | NNG NO. | P/L NO. | TYPE | GRANTOR | GRANTEE | INSTR DATE | FILE DATE | BOOK | PAGE | FILE | DESCRIPTION | WIDTH |
|----------|---------|---|----------|---|---------|------------|-----------|-----------|------|------|---|-------|
| 3020353 | | NEM 401-1-254, NEM 401-4-398 | EASEMENT | HAFFKE, FRED C., AND ALICE HAFFKE | | 06/16/30 | 07/30/30 | X MISC | 352 | | SUB-LOT 1 OF LOT 121 IN SE/4 NE/4 SEC 19-T12N-R14E | |
| 3020354 | | NEM 401-1-254, NEM 401-4-398 | EASEMENT | HAFFKE, FRED C., AND ALICE HAFFKE | | 08/04/30 | 10/24/30 | Y MISC | 094 | | LOTS 121 & 128 IN SE/4 NE/4 SEC 19-T12N-R14E, & A METER BOX SITE ON N LINE OF SD PREMISES BEING IMMEDIATELY S OF THE END OF "A" STREET, PLATTSMOUTH, NEBRASKA | |
| 3020355 | | NEM 401-1-255, NEM 401-2-399, NEM 401-3-400, NEM 401-4-399 | EASEMENT | SHAHER, C. F., AND MATA SHAHER, GRDN OF CLARA MARIE SHAFFER, CHARLES GUSTAV SHAHER, NORA MARGARET SHAHER, ROSE MAY SHAHER AND VINONA MATA SHAHER, MINORS | | 06/28/30 | 07/30/30 | X MISC | 354 | | LOT 120 IN SEC 19-T12N-R14E | |
| 3020356 | | NEM 401-1-256 | EASEMENT | FARMERS STATE BANK OF PLATTSMOUTH, NEBRASKA | | 06/23/30 | 07/30/30 | X MISC | 357 | | ROW WHOSE C/L IS DESC'D AS BEG ON LINE BETWEEN LOTS 120 SEC 19 & LOT 6 SEC 20-T12N-R14E; TH ACROSS LOTS 6 & 1 TO PT 10' S OF SW/C OF S FOUNDATION NOW STANDING ON LOT 1; TH E ALONG & 10' FROM S SIDE OF SAID FOUNDATION TO SE/C THEREOF; TH TO BRIDGE OF PLATTSMOUTH BRIDGE CO. | |
| 3020359 | | NEM 401-1-257 | EASEMENT | LONG, IDA A., AND SILAS LONG | | 07/02/30 | 03/06/31 | Y MISC | 150 | | PART OF LOT 9 IN SE/4 NW/4 LYING E OF MP RR CO., EXCEPT 22' OFF S END; & LOT 10 IN SE/4 NW/4, EXCEPT .42 CHAINS OFF S END, SEC 35-T12N-R13E | |
| 4000965 | | NEM 501-2-007 | EASEMENT | GERHARD, EDWARD C., AND ANNIE I. GERHARD | | 04/09/47 | 06/06/47 | Y MISC | 471 | | SW/4 SEC 35-T10N-R9E | |
| 4000966 | | NEM 501-2-008, | EASEMENT | HALVORSEN, LORENZ A., AND | | 04/15/47 | 06/06/47 | Y | 472 | | S/2 SE/4 SEC 34-T10N-R9E | |

EXHIBIT A - PART III (EASEMENTS)
CASS COUNTY, NEBRASKA

| REF NO. | WNG NO. | P/L NO. | TYPE | GRANTOR | GRANTEE | INSTR DATE | FILE DATE | BOOK | PAGE | FILE | DESCRIPTION | WIDTH |
|---------|---------|--|----------|--|---------|------------|-----------|-----------|------|------|--------------------------------------|-------|
| 4000966 | | NEB 501-3-008 | | MARY A. HALVORSEN | | | | MISC | | | | |
| 4000967 | | NEM 501-2-009, NEB 501-3-008A, NEB 501-3-009 | EASEMENT | DORAN, CLIFFORD E., HELEN B. DORAN, EMMA DORAN, EVELYN R. DORAN, FRED D. DORAN, HELEN M. DORAN, JAMES A. DORAN, WILLIAM H. DORAN, CAROLINE DORAN, KATHERINE IRENE SCHULTZ AND WILLIAM SCHULTZ | | 04/16/47 | 06/06/47 | Y MISC | 472 | | S/2 NE/4 & N/2 SE/4 SEC 34-T10N-R9E | |
| 4000968 | | NEM 501-2-009, NEB 501-3-008A, NEB 501-3-009 | EASEMENT | DORAN, ARTHUR E., AND FLORENCE DORAN | | 04/29/47 | 06/06/47 | Y MISC | 474 | | S/2 NE/4 & N/2 SE/4 SEC 34-T10N-R9E | |
| 4000969 | | NEM 501-2-010, NEB 501-3-010 | EASEMENT | LANSING, EDITH | | 04/09/47 | 06/06/47 | Y MISC | 474 | | NW/4 SEC 34-T10N-R9E | |
| 4000970 | | NEM 501-2-011, NEB 501-3-011 | EASEMENT | WULF, VICTOR | | 04/09/47 | 06/06/47 | Y MISC | 475 | | S/2 SW/4 & SW/4 SE/4 SEC 27-T10N-R9E | |
| 4000971 | | NEM 501-2-012, NEB 501-3-012 | EASEMENT | SCATTERGOOD, LESTER, AND EMILINE SCATTERGOOD | | 04/14/47 | 06/06/47 | Y MISC | 476 | | S/2 SE/4 SEC 28-T10N-R9E | |
| 4000972 | | NEM 501-2-013, NEB 501-3-013 | EASEMENT | READ, HOWARD, AND NELDA READ | | 04/07/47 | 06/06/47 | Y MISC | 477 | | N/2 SE/4 SEC 28-T10N-R9E | |
| 4000973 | | NEM 501-2-014, NEB 501-3-014 | EASEMENT | REECE, PHILIP R. | | 04/07/47 | 06/06/47 | Y MISC | 478 | | S/2 NE/4 SEC 28-T10N-R9E | |
| 4000974 | | NEM 501-2-015, NEB 501-3-015 | EASEMENT | CARR, MARVIN, AND MARY CARR | | 04/07/47 | 06/06/47 | Y MISC | 479 | | N/2 NE/4 SEC 28-T10N-R9E | |
| 4000975 | | NEM 501-2-016, | EASEMENT | FROHLICH, JACOB, AND MATTIE | | 04/05/47 | 06/06/47 | Y | 480 | | N/2 NW/4 SEC 28-T10N-R9E | |

EXHIBIT A - PART III (EASEMENTS)
CASS COUNTY, NEBRASKA

| REF NO. | NNG NO. | P/L NO. | TYPE | GRANTOR | GRANTEE | INSTR DATE | FILE DATE | BOOK | PAGE | FILE | DESCRIPTION | WIDTH |
|-----------|---------|---------------------------------|----------|--|---------|------------|-----------|-----------|------|------|---|-------|
| 4000975 | | NEB 501-3-016 | | A. FROHLICH | | | | | | | | |
| 4000976 | | NEM 501-2-017, NEB 501-3-017 | EASEMENT | WENZEL, CLYDE, AND CAROLYN F. WENZEL | | 04/01/47 | 06/06/47 | Y MISC | 481 | | NE/4 SW/4, NW/4 SW/4, SE/4 SW/4 & SW/4 SW/4, EXCEPT 15 ACS IS W/C OWNED BY EAGLE CONSOLIDATED SCHOOL DIST #104, ALL IN SEC 21-T10N-R9E | |
| 4000978 | | NEM 501-2-018 | EASEMENT | MENZEL, R. C., AND MINNIE MENZEL | | 04/01/47 | 06/06/47 | Y MISC | 482 | | SW/4 NW/4 SEC 21-T10N-R9E | |
| 4000979 | | NEM 501-2-019 | EASEMENT | BUTT, DIETRICK F., ALBERTINA BUTT, FREDERICK WENZEL, ETHEL WENZEL, R. C. WENZEL AND MINNIE WENZEL | | 04/01/47 | 06/06/47 | Y MISC | 483 | | SE/4 NE/4 SEC 20-T10N-R9E | |
| 4000980 | | NEM 501-2-019 | EASEMENT | MORGAN, W. A., AND AUGUSTA MORGAN | | 04/07/47 | 06/06/47 | Y MISC | 484 | | SE/4 NE/4 SEC 20-T10N-R9E | |
| 4000981 | | NEM 501-2-019 | EASEMENT | SPATTA, HENRY, AND SEDONA SPATTA | | 04/26/47 | 06/06/47 | Y MISC | 485 | | SE/4 NE/4 SEC 20-T10N-R9E | |
| 4000982 | | NEM 501-2-020 | EASEMENT | BURNETT, HARRY, AND NELLIE M. BURNETT | | 04/01/47 | 06/06/47 | Y MISC | 486 | | N/2 NE/4 SEC 20-T10N-R9E | |
| 4000983 | | NEM 501-2-021 | EASEMENT | BASSETT, JOHN IVAN, AND GLADYS MABEL BASSETT | | 04/01/47 | 06/06/47 | Y MISC | 487 | | W/4 SE/4 & SE/4 SE/4 SEC 17-T10N-R9E | |
| 4000984 | | NEM 501-2-022 | EASEMENT | ALTHOUSE, GEORGE L., AND ELSIE ALTHOUSE | | 04/09/47 | 06/06/47 | Y MISC | 488 | | SW/4 SEC 17-T10N-R9E | |
| 4000984 A | | NEM 501-2-022 | EASEMENT | AMERICAN MUTUAL LIFE INSURANCE CO. | | 04/09/47 | 06/06/47 | Y MISC | 489 | | SW/4 SEC 17-T10N-R9E | |
| 4000985 | | NEM 501-2-023 | EASEMENT | WESTFALL, HENRY F., AND | | 04/01/47 | 06/06/47 | Y | 490 | | N/2 NW/4 & SE/4 NW/4 SEC 17-T10N-R9E | |

EXHIBIT A - PART III (EASEMENTS)
CASS COUNTY, NEBRASKA

| REF NO. | WNG NO. | P/L NO. | TYPE | GRANTOR | GRANTEE | INSTR DATE | FILE DATE | BOOK | PAGE | FILE | DESCRIPTION | WIDTH |
|-----------|---------|---------------|----------|--|---------|------------|-----------|-------------|------|------|--|-------|
| 4000985 | | | | LUELLA WESTFALL | | | | MISC | | | | |
| 4000986 | | NEM 501-2-024 | EASEMENT | SWARTS, LA VELL K., AND DOROTHY A. SWARTS | | 04/04/47 | 06/06/47 | Y MISC | 491 | | W/2 SW/4 SEC 8-T10N-R9E | |
| 4000986 A | | NEM 501-2-024 | EASEMENT | JOHN HANCOCK MUTUAL LIFE INSURANCE CO. | | 04/18/47 | 06/06/47 | Y MISC | 492 | | W/2 SW/4 SEC 8-T10N-R9E | |
| 4000987 | | NEM 501-2-025 | EASEMENT | CONLEE, B. H., AND FLORENCE G. CONLEE | | 04/10/47 | 06/06/47 | Y MISC | 493 | | SE/4 SEC 7-T10N-R9E | |
| 4000988 | | NEM 501-2-026 | EASEMENT | UMLAND, ELMER, AND ALMA UMLAND | | 04/01/47 | 06/06/47 | Y MISC | 494 | | S/2 NE/4 SEC 7-T10N-R9E | |
| 4000989 | | NEM 501-2-027 | EASEMENT | UMLAND, ELMER, AND ALMA UMLAND | | 04/02/47 | 06/06/47 | Y MISC | 495 | | N/2 NE/4 SEC 7-T10N-R9E | |
| 4000990 | | NEM 501-2-028 | EASEMENT | ARMSTRONG, JOHN G., AND DORIS L. ARMSTRONG | | 04/01/47 | 06/06/47 | Y MISC | 496 | | E/2 SW/4 & W/2 SE/4 SEC 6-T10N-R9E | |
| 4000991 | | NEM 501-2-025 | EASEMENT | SAMPSON, DELBERT J., AND MARY E. SAMPSON | | 03/31/47 | 06/06/47 | Y MISC | 497 | | S/2 NW/4 SEC 6-T10N-R9E | |
| 4000993 | | NEM 501-2-030 | EASEMENT | HAMMOND, HENRY S. | | 04/03/47 | 06/06/47 | Y MISC | 498 | | NW/4 NW/4 SEC 6-T10N-R9E | |
| 4001327 | | NEM 501-3-019 | EASEMENT | WENZEL, CLYDE, AND CAROLYN F. WENZEL | | 03/27/68 | 06/24/68 | D10 MISC | 541 | | W/2 NW/4 SEC 21-T10N-R9E, EXCEPT BEG AT A PT ON W LINE SEC 21, 238.3' N OF NW/C SEC 21 AS POB; TH E'LY PERPENDICULAR TO W LINE SEC 21, 485'; TH N'LY PARALLEL TO W LINE 1285'; TH W'LY PERPENDICULAR TO W LINE 485' TO PT ON W LINE SEC 21; TH S'LY DIRECTION ALONG W LINE OF SEC 21 1285' TO POB, | |

504

EXHIBIT A - PART III (EASEMENTS)
 CASS COUNTY, NEBRASKA

| REF. NO. | NNG NO. | P/L NO. | TYPE | GRANTOR | GRANTEE | INSTR DATE | FILE DATE | BOOK | PAGE | FILE | DESCRIPTION | WIDTH |
|----------|---------|----------------|----------|--|---------|------------|-----------|-------------|------|------|-------------------------------------|-------|
| 4001327 | | | | | | | | | | | CONTAINING 14.3 ACS M/L | |
| 4001328 | | NEH 501-3-019A | EASEMENT | LOVELACE, MODENNA F., AND MARK H. LOVELACE | | 03/05/68 | 05/01/68 | 010 MISC | 502 | | SW/4 SEC 16-T10N-R9E | |
| 4001331 | | NEH 501-3-023 | EASEMENT | BUTLER, LOLA CARR, AND WILLIAM J. BUTLER | | 11/19/59 | 06/20/60 | 007 MISC | 361 | | NE/4 SEC 17-T10N-R9E | |
| 4002063 | | NEB 514-1-013 | EASEMENT | WEST, CLYDE S., AND LAURA M. WEST | | 07/11/40 | 07/26/40 | Y MISC | 309 | | SE/4 & E/2 SW/4 SEC 33-T10N-R9E | |
| 4002064 | | NEB 514-1-014 | EASEMENT | BURDICK, J. I., AND THERESA BURDICK | | 07/12/40 | 07/26/40 | Y MISC | 310 | | W/2 SW/4 SEC 33-T10N-R9E | |
| 4002066 | | NEB 514-1-015 | EASEMENT | MORTON, W. H., AND IDA M. MORTON | | 07/12/40 | 07/26/40 | Y MISC | 311 | | S/2 SE/4 & E/2 SW/4 SEC 32-T10N-R9E | |
| 4002067 | | NEB 473-1-002 | EASEMENT | MANNERS, FRED, AND EMMA MANNERS | | 07/19/40 | 07/26/40 | Y MISC | 311 | | N/2 SE/4 SEC 32-T10N-R9E | |
| 4002068 | | NEB 473-1-003 | EASEMENT | UMLAND, ALICE E., AND W. A. UMLAND | | 07/12/40 | 07/26/40 | Y MISC | 312 | | E/2 NW/4 SEC 32-T10N-R9E | |
| 4002069 | | NEB 514-1-018 | EASEMENT | INVESTORS SERVICE CORP. | | 07/16/40 | 07/26/40 | Y MISC | 313 | | W/2 NW/4 SEC 32-T10N-R9E | |
| 4002070 | | NEB 514-1-019 | EASEMENT | OBERLE, R. A. | | 07/03/40 | 07/26/40 | Y MISC | 313 | | S/2 NE/4 SEC 31-T10N-R9E | |
| 4002071 | | NEB 514-1-020 | EASEMENT | EARL, ANNA C., DWIGHT EARL, RUBY EARL, GEORGIA G. HOFFMEISTER, GEORGE W. HOFFMEISTER, LOIS WALBERG AND E. C. WALBERG | | 06/19/40 | 07/26/40 | Y MISC | 314 | | NW/4 SEC 31-T10N-R9E | |

525

EXHIBIT A - PART III (EASEMENTS)
CASS COUNTY, NEBRASKA

| REF. NO. | NNG NO. | P/L NO. | TYPE | GRANTOR | GRANTEE | INSTR. DATE | FILE DATE | BOOK | PAGE | FILE | DESCRIPTION | WIDTH |
|----------|---------|---------------|--------------------------|---|---|-------------|-----------|-------------|------|------|--|--------|
| 9500003 | | NEM 401-1-204 | RIGHT OF WAY EASEMENT | STEINKAMP, ADOLF, AND JANE STEINKAMP | MISSOURI VALLEY PIPE LINE CO. OF NEBRASKA | 06/14/30 | 07/30/30 | Y MISC | 046 | | S/2 NE/4 SEC 20-T11N-R11E | |
| 9500004 | | NEM 401-4-347 | EASEMENT | HANSEN, ROBERT L., AND JOSEPHINE A. HANSEN | NORTHERN NATURAL GAS CO. | 07/19/65 | 09/01/65 | 009 MISC | 469 | | N/2 SW/4 SEC 22-T11N-R11E | |
| 9500005 | | NEM 401-4-367 | EASEMENT | KNABE, HARRY M., GRDN OF EDWARD GANSEMER, HELEN POLLARD, FRANK W. POLLARD, JOHN E. KNABE, MAXINE KNABE, MARGARET A. STAPLES AND DONALD STAPLES | NORTHERN NATURAL GAS CO. | 06/20/66 | 07/27/66 | 009 MISC | 676 | 0112 | E 15 ACS NW/4 SW/4 SEC 11-T11N-R12E | |
| 9500006 | | NEM 401-4-399 | EASEMENT | BOWENKAMP, ERNEST J., AND LOIS Y. BOWENKAMP | NORTHERN NATURAL GAS CO. | 03/27/69 | 10/23/69 | 011 MISC | 128 | 0103 | LOT 25 SW/4 NE/4 NE/4 SEC 19-T12N-R14E | 100 FT |
| 9500007 | | NEB 446-1-011 | EASEMENT | LAMBERT, WILSON G., HAZEL IRENE LAMBERT, LILLIAN L. JARDINE AND LEONARD A. JARDINE | NORTHERN NATURAL GAS CO. | 02/22/67 | 05/08/67 | 010 MISC | 263 | | NW/4 NW/4 SEC 5-T11N-R9E, EXCEPT 2 ACS IN NW/4 NW/4 NW/4 | 60 FT |
| 9500008 | | NEB 446-1-016 | PIPELINE EASEMENT | WRIGHT, HAROLD R., ARDYTH L. WRIGHT AND CLAUDE WEST | NORTHERN NATURAL GAS CO. | 01/23/67 | | | | | LOT 14 IN SW/4 SE/4 SEC 31-T12N-R9E; COMM 22 RODS N SW/C SE/4; TH E 40 RODS; TH N 9 RODS; TH E 20 RODS; TH N 40 RODS; TH W C/L SALT CREEK; TH N'LY ALONG C/L OF SAID CREEK AS IT WAS LOCATED IN JULY 7, 1903 TO POINT NEAR N/L SE/4 580' E OF LINE SE/4; TH N TO N/L SE/4; TH W 580' TO C/L OF SEC 31; TH S ALONG C/L TO POB | 60 FT |
| 9500009 | | NEB 446-1-018 | PIPELINE EASEMENT | COMSTOCK, LYLE G., AND KATHRYN COMSTOCK, BY | NORTHERN NATURAL GAS CO. | 01/23/67 | | | | | LOT 21 IN SW/4 SE/4 SEC 31-T12N-R9E | 60 FT |

EXHIBIT A - PART III (EASEMENTS)
CASS COUNTY, NEBRASKA

| <u>REF NO.</u> | <u>NING NO.</u> | <u>P/L NO.</u> | <u>TYPE</u> | <u>GRANTOR</u> | <u>GRANTEE</u> | <u>INSTR DATE</u> | <u>FILE DATE</u> | <u>BOOK</u> | <u>PAGE</u> | <u>FILE</u> | <u>DESCRIPTION</u> | <u>WIDTH</u> |
|----------------|-----------------|----------------|-------------|---------------------------------------|----------------|-------------------|------------------|-------------|-------------|-------------|--------------------|--------------|
| 9500009 | | | | MILDRED CONSTOCK POWER OF ATTORNEY | | | | | | | | |

425

EXHIBIT A - PART IV(A)

None

425

46

EXHIBIT A - PART IV(B)

None

EXHIBIT A
PART V

(Jurisdictions)
to

General Conveyance, Assignment and Bill of Sale
from
Enron Corp., as Grantor
in favor of
Northern Natural Gas Company, as Grantee

The following counties in the State of Nebraska:

- Burt
- Butler
- Cass
- Colfax
- Cuming
- Dakota
- Dixon
- Dodge
- Douglas
- Fillmore
- Gage
- Jefferson
- Johnson
- Lancaster
- Nemaha
- Otoe
- Pawnee
- Platte
- Polk
- Richardson
- Saline
- Sarpy
- Saunders
- Seward
- Thurston
- Washington
- Wayne

69

531

1990/12/09

EXHIBIT A - PART VI (AMENDMENTS, PARTIAL RELEASES AND
OTHER INSTRUMENTS) CASS COUNTY, NEBRASKA

| REF. NO. | NNG NO. | P/L NO. | TYPE | GRANTOR | GRANTEE | INSTR. DATE | FILE DATE | BOOK | PAGE | FILE | DESCRIPTION | WIDTH |
|----------|---------|---|--|---|---------|-------------|-----------|-------------|------|------|--|--------|
| 1008320 | | NEB 474-1-005 | PARTIAL RELEASE | NORTHERN NATURAL GAS CO. | | 12/20/60 | 12/28/60 | 007 MISC | 480 | | MODIFIES REF NO. 1008319 AS TO SE/4 SW/4 SEC 23-T11N-R11E | |
| 1008474 | | NEB 480-1-005 | PARTIAL RELEASE | NORTHERN NATURAL GAS CO. | | 09/20/89 | 09/25/89 | 037 MISC | 556 | 328 | W 2 ACS & 3 ACS SUBLT 1 OF LOT 18 W/2 SW/4 NW/4 SEC 14-T12N-R13E [MODIFIES REF NO. 1008473] | |
| 1008715 | | NEB 487-1-009 | MODIFICATION AND AMENDMENT | NORTHERN NATURAL GAS CO. | | 04/28/76 | 06/17/76 | 018 MISC | 524 | 154 | MODIFIES & AMENDS REF NO. 1008714 | 100 FT |
| 1009031 | | NEB 493-1-012 | MODIFICATION AND AMENDMENT | NORTHERN NATURAL GAS CO. | | 01/24/78 | 02/10/78 | 021 MISC | 381 | | MODIFIES & AMENDS REF NO. 1009030 | 66 FT |
| 1009041 | | NEB 493-1-021 | MODIFICATION AND AMENDMENT | NORTHERN NATURAL GAS CO. | | 08/02/78 | 08/16/78 | 021 MISC | 113 | | MODIFIES & AMENDS REF NO. 1009040 | 66 FT |
| 1015131 | 00102 | NEB 477-1-002 | AMENDMENT TO RIGHT OF WAY AGREEMENT | ASH GROVE LIME AND PORTLAND CEMENT CO. | | 12/04/53 | | 005 MISC | 021 | | SW/4 SW/4 SEC 14-T12N-R11E [MODIFIES REF NO. 1015130] | |
| 1015132 | 00102 | NEB 477-1-002 | FURTHER AMENDMENT TO RIGHT OF WAY AGREEMENT | ASH GROVE LIME AND PORTLAND CEMENT CO. | | 08/10/56 | | 005 MISC | 259 | | ADJOINING PRESENT TBS LOT ON N & W SIDES, RESULTING IN TRACT 100' X 100' [MODIFIES REF NO. 1015130] | |
| 3017659 | | NEB 401-2-389, NEB 401-4-389, NEB 401-3-391 | MODIFICATION AND AMENDMENT | NORTHERN NATURAL GAS CO. | | 09/19/85 | 11/20/85 | 032 MISC | 644 | 320 | MODIFIES REF NO. 3017658 | |
| 3017662 | | NEB 401-2-391, NEB 401-3-391, NEB 401-3-393 | PARTIAL RELEASE | NORTHERN NATURAL GAS CO. | | 05/15/73 | 06/04/73 | 015 MISC | 213 | | SUBLT 3 OF LOT 25 & LOT 25 OF PORTER PLACE SUBDIVISION OUTSIDE CITY LIMITS OF PLATTSMOUTH, NEBRASKA, SEC 25-T12N-R13E [MODIFIES REF NO. 3017661] | |

531

62.5

EXHIBIT A - PART VI (AMENDMENTS, PARTIAL RELEASES AND
OTHER INSTRUMENTS) CASS COUNTY, NEBRASKA

1990/12/09

| REF. NO. | NNG NO. | P/L NO. | TYPE | GRANTOR | GRANTEE | INSTR. DATE | FILE DATE | BOOK | PAGE | FILE | DESCRIPTION | WIDTH |
|----------|---------|---|-------------------------------|--------------------------|---------|-------------|-----------|-------------|------|------|---|-------|
| 3017663 | | NEM 401-2-391, NEM 401-4-391, NEM 401-3-393 | MODIFICATION AND AMENDMENT | NORTHERN NATURAL GAS CO. | | 01/09/79 | 02/22/79 | 021 MISC | 680 | | MODIFIES REF NO. 3017661 | |
| 3018333 | | NEM 401-4-402 | MODIFICATION AND AMENDMENT | NORTHERN NATURAL GAS CO. | | 05/25/76 | 06/03/76 | 018 MISC | 501 | 41 | MODIFIES REF NO. 3018332 | |
| 3020347 | | NEM 401-1-249 | QUITCLAIM DEED | NORTHERN NATURAL GAS CO. | | 11/07/63 | | | | | [MODIFIES REF NO. 3020346] TRACT OF LAND KNOWN AS LOT 2, SULLIVAN'S 1ST ADDITION MORE PARTICULARLY DESCR'D AS COMM AT POINT ON S LINE OF SEC 525.84 FT E OF W/16 CORNER; THENCE N 325.18 FT TO SE CORNER OF SAID LOT 2 & BEG OF TRACT OF LAND TO BE DESCR'D; THENCE CONTINUING N ON SAME COURSE 325.18 FT; THENCE W 247.92 FT; THENCE S 325.18 FT; THENCE E 247.92 FT TO POB; ALL IN SE/4 SW/4 SEC 30-T12N-R14E | |

632

EXHIBIT B
EXCEPTED PROPERTY

None