

14031

NEBRASKA DOCUMENTARY
STAMP TAX
DEC 31 1970
Exempt BY M.M.


CORPORATE QUITCLAIM DEED


KNOW ALL MEN BY THESE PRESENTS:

LOUP RIVER PUBLIC POWER DISTRICT, a public corporation and political subdivision of the State of Nebraska, pursuant to the provisions of an agreement of Lease-Purchase (Loup - NPS Properties) executed on November 6, 1968, by Loup River Public Power District and Nebraska Public Power District, and in consideration of the sum of One Dollar (\$1.00), received from the Grantee, and other good and valuable consideration, does hereby quitclaim and convey unto NEBRASKA PUBLIC POWER DISTRICT, a public corporation and political subdivision of the State of Nebraska, and to its successors and assigns forever, all of its right, title and interest in and to all real property of the Loup River Public Power District situated in the following counties of the State of Nebraska: Antelope, Boyd, Brown, Burt, Butler, Cedar, Cuming, Custer, Dakota, Dawson, Dodge, Fillmore, Furnas, Gage, Hall, Hamilton, Harlan, Hitchcock, Howard, Jefferson, Kearney, Knox, Lancaster, Madison, Nuckolls, Otoe, Pawnee, Phelps, Polk, Red Willow, Richardson, Saline, Sarpy, Saunders, Seward, Sherman, Thayer, Valley, Wayne, Webster, and York, including but not limited to the real property described on attachments A-1 through A-24, inclusive, and which are attached hereto and made a part hereof by reference, together with all appurtenances to the same belonging.

TO HAVE AND TO HOLD the premises described on attachments A-1 through A-24 hereto unto Nebraska Public Power District and to its successors and assigns; and Loup River Public Power District, for itself and its successors, does hereby agree that neither it nor any person in its name and behalf shall or will hereafter claim or demand any right or title to the said premises or any part thereof, but they and everyone of them shall by these presents be excluded and forever barred, unless some part thereof shall be hereafter reacquired by Loup River Public Power District or its successors.

IN WITNESS WHEREOF, LOUP RIVER PUBLIC POWER DISTRICT has hereunto caused its corporate seal to be affixed and these presents to be signed by its duly authorized officers as of November 25, 1970.


Attest:

Secretary


LOUP RIVER PUBLIC POWER DISTRICT
By: 
President

(Corporate Seal)
STATE OF NEBRASKA) ss.
COUNTY OF PLATTE)

On this 25th day of November, 1970, before me, a Notary Public in and for said county and state, personally came the above-named CLARENCE J. WITTLER, and O. N. ALLEN, President and Secretary respectively, of Loup River Public Power District, a public corporation and political subdivision of the State of Nebraska, who are personally known to me to be the identical persons whose names are affixed to the above and acknowledge the execution of said instrument to be their voluntary act and deed and the voluntary act and deed of said corporation.

WITNESS my hand and notarial seal on the date last above written.


Notary Public



Commission Expires: 5-4-74

14031
EAST LINCOLN SUBSTATION

The following described real property located in LANCASTER COUNTY, Nebraska:

That part of the East Half of the Southeast Quarter of Section Fifteen (15), Township Ten (10) North, Range Seven (7) East, Lancaster County, Nebraska, particularly described as beginning at a point 33 feet South and 33 feet West of the Northeast corner of said East Half Southeast Quarter, and running thence West along a line parallel with and 33 feet South of the North line of said East Half Southeast Quarter, a distance of 400 feet; running thence South on a line parallel with the East line of said East Half Southeast Quarter, a distance of 400 feet; running thence East on a line parallel with the North line of said East Half Southeast Quarter, a distance of 400 feet to a point 33 feet West of the East line of said East Half Southeast Quarter; running thence North on a line 33 feet West of the East line of said East Half Southeast Quarter, a distance of 400 feet to the point of beginning.

NORTHEAST LINCOLN SUBSTATION

The following described real property located in LANCASTER COUNTY, Nebraska:

A tract of land located in the Southwest Quarter (SW $\frac{1}{4}$) of Section Twenty-two (22), Township Eleven (11) North, Range Seven (7) East in Lancaster County, Nebraska, described by metes and bounds as follows: Beginning at a point on the west line of said Section 22, said point being 404 feet south of the northwest corner of the Southwest Quarter of said Section 22; running thence south along the west line of said Section 22 a distance of 40 feet; running thence east parallel to the north line of said Southwest Quarter a distance of 533 feet; running thence north parallel to the west line of said Section 22 a distance of 40 feet, thus meeting the southeast corner of the tract of land acquired by the second party through condemnation proceedings; running thence west parallel to the north line of said Southwest Quarter and along the south line of the tract acquired by the second party through condemnation proceedings to the point of beginning.

SOUTHEAST LINCOLN SUBSTATION

The following described real property located in LANCASTER COUNTY, Nebraska:

That portion of the Southeast Quarter of Section 4, Township 9, Range 7, East of the 6th P.M., Lancaster County, Nebraska, described as beginning at a point 681.2 feet south of the Northeast corner of said Southeast Quarter on the east line of Section 4, thence south on said East Section Line a distance of 435.6 feet, thence west a distance of 300.0 feet at right angles to the previous course, thence north parallel with the East line of said Section 4 a distance of 435.6 feet, thence 300.0 feet east at right angles to the previous course back to the point of beginning.

WEST LINCOLN SUBSTATION

The following described parcels of real property in LANCASTER COUNTY, Nebraska:

A tract of land located in Lot #22 of the NW $\frac{1}{4}$ of the SW $\frac{1}{4}$ of Section 15, Township 10 North, Range 6 East of the 6th P.M., Lancaster County, Nebraska, described as follows: Said tract of land being bounded on the west by the west line of said Section 15; on the east by the west right-of-way line of the Chicago, Burlington and Quincy Railroad; on the north by a line parallel to, and 100 feet south of the east-west centerline of said Section 15; and on the south by a line parallel to, and 120 feet south of the east-west centerline of said Section 15, containing 0.4 acres, more or less, less public highway.

A tract of land located in the SW $\frac{1}{4}$ of the NW $\frac{1}{4}$; and the NW $\frac{1}{4}$ of the SW $\frac{1}{4}$ of Section 15, Township 10 North, Range 6 East of the 6th P.M., Lancaster County, Nebraska, more fully described as follows: Being bounded on the West by the West line of Section 15; on the North and East by the West right-of-way line of the Chicago, Burlington and Quincy Railroad; on the South by a line parallel to, and 100 feet South of the East-West centerline of said Section 15, containing 11.9 acres, more or less, less public highway.

A fraction of Lot Twenty-nine (29) in the Northwest quarter of the Southwest Quarter (NW $\frac{1}{4}$ SW $\frac{1}{4}$) of Section Fifteen, Township Ten North, Range Six East (15-10N-6E) of the 6th P.M., Lancaster County, Nebraska, containing approximately 1.65 acres more particularly described as follows: Commencing on the West line of said Section 15 at a point 120 feet South of the West quarter corner of said section, running thence East on a line parallel with the center line of said section to the West right-of-way line of the Chicago, Burlington and Quincy Railroad, thence in a southeasterly direction along said railroad right-of-way to a point 200 feet due south of the east to west center line of said section, thence west on a line parallel with said centerline of said section to the west line thereof, thence north 80 feet along said west line to the point of beginning, less public highway.

14031

TRACT NO.

GRANTOR

LANCASTER COUNTY

T.L. NO. 1611 - Lincoln - Omaha

DESCRIPTION

INSTRUMENT

EASEMENT DATE

RECORDED

1

Patrick & Rose Donlan

NW 1/4 ex. 896 ft. of W. 533 ft. 22-11N-7E

Easement

1-10-56

1-11-56
Book 58, M/S
Page 363

1-A

Folsom Bros. Co.

NE 1/4 22-11N-7E

Condemnation

1-17-55

1-11-56
Book 58, M/S
Page 371

2

Ivan Norley estate

W 1/2 SE 1/4 15-11-7E

Condemnation

3-13-56

4-12-56
Book 59, M/S
Page 407

2-A

Percy & Blanche Stabler

E 1/2 SE 1/4 15-11N-7E

Easement

3-13-56

4-12-56
Book 59, M/S
Page 407

3

Francis & Pearl Prinsan

W 1/2 SW 1/4 14-11N-7E

Easement

11-17-55

1-11-56
Book 58, M/S
Page 371

3-A

Folsom Bros. Co.

N 1/2 14-11N-7E

Condemnation

3-13-56

4-2-56
Book 59, M/S
Page 403

4

Paul & Pauline Sundeen

SE 1/4 ex. W. 130 ft. of S. 503 ft. in 11-11-7E

Easement

3-13-56

4-2-56
Book 59, M/S
Page 403

5

Allen & Leona Feather

NW corner of W 1/2 SW 1/4 12-11N-7E

Easement

12-29-55

1-11-56
Book 58, M/S
Page 370

5-A

Edgar & Lilly Lippe

W 1/2 NW 1/4 12-11N-7E

Easement

3-22-56

4-12-56
Book 59, M/S
Page 402

5-B

Dexter Jewett

SE 1/4 NW 1/4 12-11N-7E

Easement

12-15-55

1-11-56
Book 58, M/S
Page 369

5-C & 7-A

A.W. & Edith Epp

NE 1/4 NW 1/4 & NW 1/4 NE 1/4 12-11N-7E & SE 1/4 NE 1/4 & 1st 3' of NE 1/4 6-11N-5E

Easement

3-20-56

4-12-56
Book 59, M/S
Page 394

| TRACT NO. | GRANTOR | DESCRIPTION | INSTRUMENT | EASEMENT DATE | RECORDED |
|-------------|--------------------------|---|------------|---------------|-------------------------------------|
| 6-A 1405 | Rebba F. Warner et al | N $\frac{1}{2}$ SE $\frac{1}{4}$ 1-11N-7E | Easement | 3-7-56 | 4-12-56 Book 59, M/s Page 401 |
| 7 | Guy & Nora Stickney | E $\frac{1}{2}$ SE $\frac{1}{4}$ W $\frac{1}{2}$ SE $\frac{1}{4}$ 6-11N-8E | Easement | 3-7-56 | 4-12-56 Book 59, M/s Page 395 |
| 7-A | See 5-C | | | | |
| 7-B | Alexis & Helen Spader | N $\frac{1}{2}$ NE $\frac{1}{4}$ 6-11-8 | Easement | 3-7-56 | 4-12-56 Book 59, M/s Page 399 |
| 8 | Joseph & Helen Claybaugh | NW $\frac{1}{4}$ 5-11N-8E | Easement | 3-7-56 | 4-12-56 Book 59, M/s Page 398 |
| 9 | A.H.H. & Rhoda Orley | SW $\frac{1}{4}$ & W $\frac{1}{2}$ SE $\frac{1}{4}$ 3-12N-8E | Easement | 3-2-56 | 4-12-56 Book 59, M/s Page 397 |
| 9-A | Phillip & Amy Anderson | NE $\frac{1}{4}$ 3-12N-8E | Easement | 3-1-56 | 4-12-56 Book 59, M/s Page 391 |
| 10 | John & Cathryn Meyer | NW $\frac{1}{4}$ 3-12N-8E | Easement | 2-29-56 | 4-12-56 Book 59, M/s Page 390 |
| 11 | J. Emil & Nora Carlson | W $\frac{1}{2}$ SW $\frac{1}{4}$ 28-12N-8E | Easement | 2-29-56 | 4-12-56 Book 59, M/s Page 389 |
| 11-A | Titus & Gladys Johnson | E $\frac{1}{2}$ SW $\frac{1}{4}$ 28-12N-8E | Easement | 3-1-56 | 4-12-56 Book 59, M/s Page 387 |
| 11-B | Thomas & Maerene Twirdy | SE $\frac{1}{4}$ 28-12N-8E | Easement | 2-28-56 | 4-12-56 Book 59, M/s Page 386 |
| 11-C | Rose Birdsall | Pt. S $\frac{1}{2}$ NE $\frac{1}{4}$ 28-12N-8E | Easement | 2-28-56 | 4-12-56 Book 59, M/s Page 385 |

| TRACT NO. | GRANTOR | DESCRIPTION | INSTRUMENT | EASEMENT DATE | RECORDED |
|---------------|---------------------------|--|--------------|---------------|---------------------------------|
| 11-D 1405A | Henry & Pauline Armstrong | N $\frac{1}{2}$ NE $\frac{1}{4}$ 28-12N-8E | Easement | 3-1-56 | 4-12-56 Book 59, Page 383 |
| 12 | Berna & Clara Miskell | NW $\frac{1}{4}$ NW $\frac{1}{4}$ 27-12N-8E | Easement | 3-2-56 | 4-12-56 Book 59, Page 382 |
| 13 | Laura Jeffrey | W $\frac{1}{2}$ SW $\frac{1}{4}$ 22-12N-8E | Easement | 3-1-56 | 4-12-56 Book 59, Page 381 |
| 13-A | W. H. & Grace McGill | E $\frac{1}{2}$ SW $\frac{1}{4}$ & W $\frac{1}{2}$ SE $\frac{1}{4}$ 22-12N-8E | Easement | 2-23-56 | 4-12-56 Book 59, Page 379 |
| 13-B | Gerald Barger | NE $\frac{1}{4}$ 22-12-8 | Condemnation | | |
| 14 | Richard & Matilda Vinson | N $\frac{1}{2}$ NW $\frac{1}{4}$ 23-12N-8E | Easement | 2-23-56 | 4-12-56 Book 59, Page 378 |
| 15 | Guliford & Ruth Darst | W $\frac{1}{2}$ SW $\frac{1}{4}$ 14-12N-8E | Easement | 4-11-56 | 4-24-56 Book 59, Page 515 |
| 15-A | Phebe & Jesse Vinson | W 60 Ac. of E $\frac{1}{2}$ SW $\frac{1}{4}$ 14-12N-8E | Easement | 2-23-56 | 4-12-56 Book 59, Page 377 |
| 15-B | Richard & Matilda Vinson | E 20 Ac. of E $\frac{1}{2}$ SW $\frac{1}{4}$ 14-12N-8E | Easement | 2-23-56 | 4-12-56 Book 59, Page 375 |
| 15-C | Wilma Bulik | E $\frac{1}{2}$ 14-12-8 | Condemnation | | |
| 16 & 17 | Folsom Bros. | NW $\frac{1}{4}$ 13 & SW $\frac{1}{4}$ 12-8E | Condemnation | | |
| 17-A | J. B. & Edna Parke | W $\frac{1}{2}$ E $\frac{1}{2}$ 12N-8E | Easement | 1-10-56 | 4-12-56 Book 59, Page 374 |

14051

| <u>TRACT NO.</u> | <u>GRANTOR</u> | <u>DESCRIPTION</u> | <u>INSTRUMENT</u> | <u>EASEMENT DATE</u> | <u>RECORDED</u> |
|------------------|----------------|--|-------------------|----------------------|----------------------------|
| 17-B | Myrtle Stewart | E $\frac{1}{2}$ NE $\frac{1}{4}$ 12-12N-8E | Easement | 2-13-56 | 4-12-56 Book 59, p. 373 |

72:1181

| TRACT NO. | GRANTOR | DESCRIPTION | INSTRUMENT | EASEMENT DATE | RECORDED |
|-----------|---|---------------------|------------|---------------|-------------------------------------|
| 16 | LANCASTER COUNTY A. C. Anderson | NW 4-12N-7E | Easement | 7-8-54 | 8-18-54 Book 52, M/S Page 554 |
| 16-A | Notris Johnson Conservator for Oscar Johnson | NE 4-12N-7E | Easement | 7-7-54 | 8-18-54 Book 52, M/S Page 551 |
| 16-B | Wm. Walter | SE 4-12N-7E | Easement | 7-28-54 | 8-18-54 Book 52, M/S Page 541 |
| 17 | George & Frances Turdy | W 1/2 NE 9-12N-7E | Easement | 7-1-54 | 8-18-54 Book 52, M/S Page 549 |
| 17-A | Martin & Jenella Johnson | SE 9-12N-7E | Easement | 7-1-54 | 8-18-54 Book 52, M/S Page 539 |
| 18 | Richard & Volborg Hanson | W 1/2 NE 16-12N-7E | Easement | 7-1-54 | 8-18-54 Book 52, M/S Page 538 |
| 18-A | Albert & Olga Olson | N 1/2 SE 16-12N-7E | Easement | 7-1-54 | 8-18-54 Book 52, M/S Page 546 |
| 18-B | Eldora & Wesley Johnson et al | SW 1/2 SE 16-12N-7E | Easement | 7-21-54 | 8-18-54 Book 52, M/S Page 537 |
| 19 | David & Orrie Johnson | W 1/2 NE 21-13N-7E | Easement | 7-7-54 | 8-18-54 Book 52, M/S Page 555 |
| 19-A | Johannes & Dorothy Hansen | N 1/2 SE 21-13N-7E | Easement | 7-8-54 | 8-18-54 Book 52, M/S Page 553 |

| TRACT NO. | GRANTOR | DESCRIPTION | INSTRUMENT | EASEMENT DATE | RECORDED |
|--------------|-------------------------|----------------------------------|--------------|---------------|------------------------------------|
| 19-B 4051 | Matilda Lotca | S ½ SE ¼ 21-12N-7E | Easement | 7-30-54 | 8-18-54 Book 52, MS Page 550 |
| 20 | Evert & Vera Swanson | W ½ NE ¼ 28-12N-7E | Easement | 7-21-54 | 8-18-54 Book 52, MS Page 547 |
| 20-A | Effie & J. A. Peterson | SE ¼ 28-13N-7E | Easement | 7-7-54 | 8-18-54 Book 52, MS Page 549 |
| 21 | George & Marion Eager | E ½ 33-12N-7E | Easement | 7-14-54 | 8-18-54 Book 52, MS Page 544 |
| 22 | Fraue Root McCurry | NE ¼ 4-11-7E | Easement | 7-23-54 | 8-18-54 Book 52, MS Page 542 |
| 22-A | Helen & Walter Anderson | SE ¼ 4-11N-7E | Easement | 9-1-54 | 9-15-54 Book 53, MS Page 47 |
| 23 | J. J. Retchauge | NE ¼ & N ½ SE ¼ 3-11-7E | Condemnation | | |
| 23-A | George Bulling | S ½ SE ¼ 9-11-7E | Condemnation | | |
| 24 | Edith Meyer | NE ¼ 16-11N-7E | Condemnation | | |
| 24-A | Alice & Elizabeth Dee | SE ¼ 16-11N-7E | Condemnation | | |
| 25 | Floyd & Bertha Burcham | W ½ NE ¼ & E ½ NW ¼ 21-11N-7E | Easement | 12-23-54 | 12-23-54 Book 54, MS Page 63 |
| 25-A | Patrick Donlan | E ½ NE ¼ 21-11N-7E | Condemnation | | |

| TRACT NO. | GRANTOR | TL. NO. 1157 - Lincoln to Omaha | DESCRIPTION | INSTRUMENT | EASEMENT DATE | RECORDED |
|-----------|------------------------|---------------------------------|--|--------------|---------------|---------------------------------------|
| 2 | 11091 John T. Swale | | Lots 9, 10, 11, 12, 13 Bk. 29 15-10-7E | Easement | 4-26-39 | 4-27-39 Book 323, Deed Page 392 |
| 3 | Don L. Love | | Lot 7 NW 15-10-6E & SW 1/4 & S 1/2 SW 10-10-6 | Easement | 3-14-39 | 3-16-39 Book 18, Mts Page 637 |
| 4 | Conrad Klaus | | N 1/2 SW 10-10-6E | Easement | 3-9-39 | 3-14-39 Book 18, Mts Page 625 |
| 5 | Charles J. Ross | | Lots 7, 9, 10 NE 10-10-6E | Easement | 3-9-39 | 3-15-39 Book 18, Mts Page 626 |
| 7 | Rosina McGee | | Lots 3, 4 NE 10-10-6E | Easement | 3-7-39 | 3-10-39 Book 18, Mts Page 608 |
| 8 | George L. Towne et al. | | N 1/2 NE 10-10-6E | Condemnation | 3-16-39 | 5-15-39 Book 19M, PG 6 |
| 10 | L. C. Oberlies | | Pl. SW 1/4 & S 1/2 SW 2-10-6E | Condemnation | 4-26-39 | 5-20-39 Book 19M, PG 8 |
| 11 | Margaretta Conley | | Lots 13-15 SW 2-10-6E | Easement | 3-10-39 | 3-17-39 Book 18, Mts Page 638 |
| 13 | George C. Umberger | | E 1/2 NW 2-10-6E | Easement | 3-11-39 | 3-15-39 Book 18, Mts Page 628 |
| 15 | E. F. Helms et al. | | Lots 7-15 Grove Park 2-10-6E | Condemnation | 4-26-39 | 5-20-39 Book 19, Mts Page 86 |
| 16 | Mary E. Zimmer et al. | | Lots 13-14 Grove Park 2-10-6E | Easement | 3-24-39 | 5-3-39 Book 19, Mts Page 30 |
| 17 | Emil W. Aura | | Lots 8-9-10 NE 1/4 2-10-6E | Easement | 3-8-39 | 3-10-39 Book 18, Mts Page 613 |

13031

| TRACT NO. | GRANTOR | DESCRIPTION | INSTRUMENT | EASEMENT DATE | RECORDED |
|-----------|-------------------------|--|--------------|---------------|------------------------------------|
| 18 | John R. Pacal | Lot 4, Bk 3 SE 1/4 35-11-6E | Easement | 3-7-39 | 3-10-39 Book 18, Ms Page 607 |
| 19 | K. H. Stahl et al | Lot 3-4 Garden Valley 35-11-6E | Condemnation | 4-26-39 | 5-20-39 Page 88, Ms |
| 20 | George L. Rolofson | Lots 1-4 Bk. 1 SE 1/4 35-11-6E | Easement | 3-7-39 | 3-10-39 Book 18, Ms Page 614 |
| 21 | Chas. Goeppinger Est. | S 1/4 NW 1/4 & NW 1/4 SW 1/4 36-11-6E | Condemnation | 4-26-39 | 5-20-39 Book 19M, pg 8 |
| 22 & 25 | Thomas Lee Jr. | NE 1/4 NW 1/4 & NE 1/4 36-11-6E, 25-11-6E | Easement | 3-11-39 | 3-15-39 Book 18, Ms Page 633 |
| 23 | Katherine Speidel et al | SW 1/4 25-11-6E | Easement | 3-9-39 | 3-15-39 Book 18, Ms Page 629 |
| 24 | Elizabeth Everett | SE 1/4 25-11-6E | Easement | 3-9-39 | 3-15-39 Book 18, Ms Page 626 |
| 26 | Charles N. Goslin | NW 1/4 NW 1/4 30-11-7E | Easement | 3-8-39 | 3-10-39 Book 18, Ms Page 612 |
| 27 | Arbor Lake Club | W 1/2 SW 1/4 19-11-7E | Condemnation | 3-24-39 | 5-15-39 Book 19, Ms Page 54 |
| 28 | Alfred Sutherland | E 1/2 SW 1/4 19-11-7E | Condemnation | 4-2-6-39 | 5-20-39 Book 19, Ms Page 91 |
| 29 | Peter Kreiner | NW 1/4 19-11-7E | Easement | 3-8-39 | 3-10-39 Book 18, Ms Page 611 |

| <u>TRACT NO.</u> | <u>GRANTOR</u> | <u>DESCRIPTION</u> | <u>INSTRUMENT</u> | <u>EASEMENT DATE</u> | <u>RECORDED</u> |
|------------------|--------------------|--|------------------------------|----------------------|--|
| 30 11031 | George Kreiner | NE 1/4 19-11-7E | Easement | 3-9-39 | 3-15-39 Book 18, M/s Page 627 |
| 31 | Elizabeth Everett | SW 1/4 NW 1/4 20-11-7E | Easement | 3-10-39 | 3-15-39 Book 18, M/s Page 630 |
| 32 | William A. Parrott | SE 1/4 NW 1/4 20-11-7E | Easement | 3-10-39 | 3-15-39 Book 18, M/s Page 631 |
| 33 | Clara E. Nelson | SW 1/4 NE 1/4 20-11-7E | Easement | 3-7-39 | 3-10-39 Book 18, M/s Page 612 |
| 34 | Mary Parrott | SE 1/4 NE 1/4 20-11-7E | Easement | 3-10-39 | 3-15-39 Book 18, M/s Page 630 |
| 35 | William A. Parrott | W 1/4 NW 1/4 21-11-7E | Easement | 3-21-39 | 3-23-39 Book 18, M/s Page 643 |
| 36 | W. T. Good Ice Co. | E. NW 1/4 W 1/4 NE 1/4 21-11-7E | Easement | 3-8-39 | 3-10-39 Book 18, M/s Page 610 |
| 37 | Patrick Donlan | E 1/2 NE 1/4 21-11-7E S 1/2 NW 1/4 22-11-7E | Condemnation Condemnation | 3-10-39 3-10-39 | 5-15-39 Book 19, M/s Page 66, 75 |
| 38 | Rolsom Bros. Co. | NE 1/4 22-11-7E | Condemnation | 3-15-39 | 5-15-39 Book 19, M/s Page 57 |
| 39 | William Bulling | NW 1/4 23-11-7E | Condemnation | 3-7-39 | 5-15-39 Book 19, M/s Page 56 |
| 40 | George F. Moore | NE 1/4 23-11-7E | Easement | 3-14-39 | 3-10-39 Book 18, M/s Page 609 |
| 41 | William Rockenbach | S 1/2 NW 1/4 24-11-7E | Easement | 3-10-39 | 3-16-39 Book 18, M/s Page 634 |

| TRACT NO. | GRANTOR | DESCRIPTION | INSTRUMENT | EASEMENT DATE | RECORDED |
|-----------|------------------------|------------------|--------------|---------------|------------------------------------|
| 43 | William Nikolaus et al | S½ NE¼ 24-11-7E | Condemnation | 4-11-39 | 4-24-39 Book 19, Ms Page 10 |
| 44 | Frans E. Peterson | W½ NE¼ 19-11-8E | Easement | 3-10-39 | 3-15-39 Book 18, Ms Page 632 |
| 45 | Ackinson, Ins. Co. | E½ NE¼ 19-11-8E | Easement | 3-9-39 | 3-10-39 Book 18, Ms Page 608 |
| 46 | Geo. E. Hager | NW¼ 20-11-8E | Condemnation | 3-10-39 | 5-15-39 Book 19, Ms Page 53 |
| 48 | Michael Shea, Est. | NE¼ 20-11-8E | Condemnation | 4-26-39 | 5-20-39 Book 19, Ms Page 107 |
| 49 | August Bengston | NW¼ 21-11-8E | Condemnation | 3-10-39 | 5-15-39 Book 19, Ms Page 70 |
| 50 | Mae Todd | S½ NE¼ 21-11-8E | Easement | 3-28-39 | 4-19-39 Book 19, Ms Page 1 |
| 51 | Jay Willey | W½ NW¼ 22-11-8E | Easement | 3-22-39 | 3-24-39 Book 18, Ms Page 651 |
| 52 | Edward J. WALT | E½ NW¼ 22-11-8E | Easement | 2-21-39 | 3-23-39 Book 18, Ms Page 644 |
| 53 | Daniel Mann | SW¼ NE¼ 22-11-8W | Condemnation | 3-11-39 | 5-15-39 Book 19, Ms Page 73 |
| 54 | Garrick C. Mann | SE¼ NE¼ 22-11-8W | Condemnation | 3-11-39 | 5-15-39 Book 19, Ms Page 71 |
| 55 | John Olson Est. | NW¼ 23-11-8E | Condemnation | 4-26-39 | 5-20-39 Book 19, Ms Page 109 |

| TRACT NO. | GRANTOR | DESCRIPTION | INSTRUMENT | EASEMENT DATE | RECORDED |
|-----------|------------------------------|-----------------------------------|--------------|---------------|-------------------------------------|
| 56 | Edward E. Cooley | NE 23-11-8E | Condemnation | 4-26-39 | 5-20-39 Book 19, M s Page 111 |
| 57 | Mutual Benefit Life Ins. Co. | SE 2 NW 2 & SW 2 NE 2 24-11-8E | Condemnation | 3-11-39 | 5-15-39 Book 19, M s Page 68 |
| 58 | Frank Hoffman et al | SE 2 NW 2 24-11-8E | Easement | 4-19-39 | 4-31-39 Book 19, M s Page 5 |

12071

1801

Tr. No. 1186-1187-1189 (Lincoln Ring Bus)

| TRACT NO. | GRANTOR | DESCRIPTION | INSTRUMENT | EASEMENT DATE | RECORDED |
|-----------|---|---|--------------|---------------|-------------------------------------|
| 1 | L. May York | Lot 8 11 & 13 14-10N-7E | Easement | 1-30-56 | 4-24-56 Book 59, MS Page 499 |
| 2 | Orville Block | pt. SW 1/4 SW 1/4 11-10N-7E | Condemnation | | |
| 2-A | Mabel Jacoby | pt. SW 1/4 SW 1/4 11-10N-7E | Condemnation | | |
| 2-B & 3 | Board of Regents U. of N. | W 1/2 NW 1/4 11-10N-7E & SW 1/4 2-10N-7E | Easement | 2-29-56 | 4-24-56 Book 159, MS Page 500 |
| 3-A | Fred & Lorraine Retzlaff | W 1/2 NW 1/4 2-10N-7E | Easement | 1-1-56 | 4-24-56 Book 59, MS Page 503 |
| 4 | H. R. Haynie (Lincoln Hospital Association) | SW 1/4 SW 1/4 35-11N-7E | Easement | 3-5-56 | 4-24-56 Book 59, MS Page 504 |
| 5 | Allan & Gladys Esmsinger | Lot 4 SE 1/4 34-11N-7E | Easement | 1-18-56 | 4-24-56 Book 59, MS Page 505 |
| 5-A | Lincoln Hospital Assn. | Lot 5 SE 1/4 34-11N-7E | Easement | 3-5-56 | 4-24-56 Book 59, MS Page 507 |
| 5-B | M & J Realty Corp | Lot 9 NE 1/4 34-11N-7E | Condemnation | | |
| 5-C | Sanitary Dist. No. 1 | Lot 7 NE 1/4 34-11N-7E | Easement | 1-6-56 | 1-11-56 Book 58, MS Page 397 |
| 5-D | Walter & Crystal Patterson | SE 1/4 34-11-7E | Easement | 2-15-56 | 4-24-56 Book 59, MS Page 508 |
| 6 | Blanche Harling | Lot 4 & W 1/2 SE 1/4 27-11N-7E | Easement | 2-9-56 | 4-24-56 Book 59, MS Page 509 |

| TRACT NO. | GRANTOR | DESCRIPTION | INSTRUMENT | EASEMENT DATE | RECORDED |
|---------------|------------------------|---|--------------|---------------|-------------------------------------|
| 6-B 111031 | Ray & Margaret Wolfe | N $\frac{1}{2}$ NW $\frac{1}{4}$ & Lct 14 NW $\frac{1}{4}$ 27-11N-7E | Easement | 1-31-56 | 4-24-56 Book 59, Mts Page 512 |
| 6-A | Martin Robertson | Lot 15 NE $\frac{1}{4}$ 27-11N-7E | Easement | 2-10-56 | 4-24-56 Book 59, Mts Page 511 |
| 7 | Vera & Joseph Gish | S $\frac{1}{2}$ SW $\frac{1}{4}$ 22-11N-7E | Easement | 2-11-56 | 4-24-56 Book 59, Mts Page 513 |
| TL. NO. 1187 | | | | | |
| 1 | Floyd L. Huenergarde | SW $\frac{1}{4}$ 3-9N-7E | Condemnation | | |
| 1-A | DuLieu Company | W $\frac{1}{2}$ NW $\frac{1}{4}$ 3-9N-7E | Condemnation | | |
| 1-B | Herman F. Behrens | E $\frac{1}{2}$ NW $\frac{1}{4}$ 3-9N-7E | Condemnation | | |
| 1-C | Vladimir Klein | NE $\frac{1}{4}$ 3-9N-7E | Condemnation | | |
| 2 | Mary Johnson | S $\frac{1}{2}$ SW $\frac{1}{4}$ 34-10N-7E | Condemnation | | |
| 2-A | R. W. Devce | NE $\frac{1}{4}$ SE $\frac{1}{4}$ 34-10N-7E | Condemnation | | |
| 3 | Mat & Iva Loibl | NW $\frac{1}{4}$ SW $\frac{1}{4}$ 35-10N-7E | Condemnation | | |
| 3-A | John & Anna Arres | NW $\frac{1}{4}$ 35-10N-7E | Condemnation | | |
| 4 | Ralph & Anna Leavitt | E $\frac{1}{2}$ W $\frac{1}{2}$ 26-10N-7E | Condemnation | | |
| 5 | George Snider | SW $\frac{1}{4}$ 23-10N-7E | Condemnation | | |
| 5-A | John & Gertrude Jensen | S $\frac{1}{2}$ NW $\frac{1}{4}$ 23-10N-7E | Easement | 12-30-55 | 1-11-56 Book 58, Mts Page 377 |
| 5-B | Alice Peglar | N $\frac{1}{2}$ NW $\frac{1}{4}$ 23-10N-7E | Condemnation | | |
| 5-C | Florence O'Shea | SE $\frac{1}{4}$ 23-10N-7E | Condemnation | | |

| TRACT NO. | GRANTOR | DESCRIPTION | INSTRUMENT | EASEMENT DATE | RECORDED |
|--------------|----------------------------|---|---------------|---------------|---------------------------------------|
| 6 | 14031 William F. Mara | W $\frac{1}{2}$ SW $\frac{1}{4}$ & SE $\frac{1}{4}$ SW $\frac{1}{4}$ 14-10N-7E | Condemnation | | |
| 8-A | Philip & Dorothy Southwick | S $\frac{1}{2}$ NW $\frac{1}{4}$ 7-9N-7E | Easement | 5-21-56 | 5-31-56 Book 60, Mts Page 205 |
| 8-B | Edward O'Shea | Pl. E $\frac{1}{2}$ 7-9N-7E Lt. 15 S & W of CBSQ RR SW $\frac{1}{4}$ NW $\frac{1}{4}$ 8-9N-7E | Easement | 5-17-56 | 5-31-56 Book 60, Mts Page 207 |
| 9-D | Henry & Emma Wiltmann | Pl. E $\frac{1}{2}$ SE $\frac{1}{4}$ PT SE $\frac{1}{4}$ 8-9N-7E | Easement | 5-26-56 | 5-31-56 Book 60, Mts Page 201 |
| 9-E | Frank Kolder | Pl. E $\frac{1}{2}$ SE $\frac{1}{4}$ 8-9N-7E | Condemnation | | |
| 10 | William McDonald | S $\frac{1}{2}$ NW $\frac{1}{4}$ & N $\frac{1}{2}$ NW $\frac{1}{4}$ SW $\frac{1}{4}$ 9-9N-7E | Condemnation | | |
| 10-A | Robert Youngman | NE $\frac{1}{4}$ NW $\frac{1}{4}$ 9-9N-7E | Condemnation | | |
| 10-B & 11 | Ray Olson | Lot 1 & Lot 2 NW $\frac{1}{4}$ NE $\frac{1}{4}$ 9-9N-7E | Condemnation | | |
| TL. NO. 1189 | | | | | |
| 2 | William & Ruth Yakei | Pl. NE $\frac{1}{4}$ NE $\frac{1}{4}$ & NW $\frac{1}{4}$ NW $\frac{1}{4}$ 27-10N-6E | Warranty Deed | 2-28-56 | 3-1-56 Book 545, Page 121 |
| 2-A | Union Land Co. | E $\frac{1}{2}$ NE $\frac{1}{4}$ NE $\frac{1}{4}$ 27-10N-6E | Easement | 3-13-56 | 4-24-56 Book 547, Deed Page 597 |
| 2-B | Paul White | Lots 14 & 15 27-10-6 | Easement | 12-13-55 | 1-11-56 Book 58, Mts Page 381 |
| 2-E | Jane Gonzalez | SE $\frac{1}{4}$ NE $\frac{1}{4}$ 27-10N-6E | Easement | 1-6-56 | 1-11-56 Book 58, Mts Page 367 |

| TRACT NO. | GRANTOR | DESCRIPTION | INSTRUMENT | EASEMENT DATE | RECORDED |
|-----------|-----------------------|---|--------------|---------------|------------------------------------|
| 2-C | Sanitary Dist No. 1 | Lot 16 BK 2, Lots 15, 16, 17, 18, 19 & W 1/2 20 in BK 3, Lots 45, 46, 47, 48, 49, 50 SP& NE& 27-10-6 | Easement | 3-8-56 | 1-11-56 Book 58, MS Page 395 |
| 2-F | City of Lincoln | SP& NE& 27-10-6 | Easement | 1-16-56 | 4-24-56 Book 59, MS Page 523 |
| 2-N | Phillip & Martha Kold | NE& SE& 27-10-6 | Easement | 3-1-56 | 3-22-56 Book 59, MS Page 213 |
| 2-O | Morris & Mary Bowers | Lots 23 & 24 NE& SE& 27-10-6 | Easement | 12-29-55 | 1-11-56 Book 58, MS Page 373 |
| 2-Q | Harry & Carrie White | SE& SW& 27-10N-6E | Easement | 12-6-55 | 1-11-56 Book 58, MS Page 379 |
| 3-A | Tillie & George Woods | Lots 13, 14, 21, 22 & 23 Lots 11, 12, 13, 14, 28, 29, 30 & 31 All South Side Addition | Easement | 1-25-56 | 4-24-56 Book 59, MS Page 519 |
| 3-B | Henrietta Frazier | Lots 9-10-11-29-30-31 NE& NE& 34-10-6 | Easement | 3-22-56 | 4-24-56 Book 29, MS Page 522 |
| 3-C | Asa & Jennie Stewart | Rt. SE& NE& 34-10N-6E | Condemnation | | |
| 4 | City of Lincoln | Lots 52 & 71 W& 35-10N-6E | Easement | 12-12-55 | 1-11-56 Book 58, MS Page 378 |
| 4-A | Ed Barry | Pt. Lot 39 SW& SW& 35-10 6E | Easement | 12-15-55 | 1-11-56 Book 58, MS Page 382 |

| TRACT NO. | GRANTOR | DESCRIPTION | INSTRUMENT | EASEMENT DATE | RECORDED |
|-----------|--------------------------|---|--------------|---------------|-------------------------------------|
| 5 | Grant & Louise Ackerman | lots 5, 34, 67, 68 NW 1/4 2-9N-6E | Easement | 12-20-55 | 1-11-56 Book 58, M/s Page 374 |
| 5-B | Marie Arrigo et al | lots 54 & 56 SW 1/4 2-9N-6E | Easement | 1-24-56 | 4-24-56 Book 59, M/s Page 516 |
| 5-C | Guy & Colilla Orcutt | lot 12 SW 1/4 SW 1/4 2-9N-6E | Easement | 12-20-55 | 1-11-56 Book 58, M/s Page 383 |
| 6 | Robert & Barbara Ross | Pt. lot 17 NW 1/4 13-9N-6E | Easement | 12-20-55 | 1-11-56 Book 58, M/s Page 375 |
| 6-A | Board of Control | W 1/2 NW 1/4 & NE 1/4 NW 1/4 11-9-6E | Easement | 5-25-56 | 4-24-56 Book 59, M/s Page 521 |
| 7 | John & Edward McLaughlin | NW 1/4 21-9N-6E | Condemnation | | |
| 7-A | Jay & Nellie Kelly | NW 1/4 12-9N-6E | Easement | 5-17-56 | 5-31-56 Book 60, M/s Page 203 |

14081

1159

LANCASTER COUNTY

| | | | | | |
|------|--------------------------|---|--------------|---------|------------------------------------|
| 24 | Steve J. Smith | SE $\frac{1}{4}$ 33-7N-5E | Condemnation | | 4-15-53 Book 48, MIs Page 43 |
| 24-A | Mamie Smith | NE $\frac{1}{4}$ 33-7N-5E | Condemnation | | |
| 25 | Stanley & Dorothy Rejcha | SE $\frac{1}{4}$ 28-7N-5E | Easement | 2-5-53 | |
| 25-A | Edward & Helen Svancara | NE $\frac{1}{4}$ 28-7N-5E | Easement | 2-26-53 | 4-15-53 Book 48, MIs Page 45 |
| 26 | Mamie Smith | SE $\frac{1}{4}$ 21-7N-5E | Condemnation | | |
| 26-A | Adolph & Abbie Troustl | NE $\frac{1}{4}$ 21-7N-5E | Easement | 2-10-53 | 4-15-53 Book 48, MIs Page 47 |
| 27 | Eman & Ida Pospisil | SW $\frac{1}{4}$ 16-7N-5E | Easement | 2- -53 | 4-15-53 Book 48, MIs Page 49 |
| 27-A | Harry & Esther Smith | W 33 $\frac{1}{2}$, S100 SW $\frac{1}{4}$ 16-7N-5E | Easement | 2-5-53 | 4-15-53 Book 48, MIs Page 51 |
| 27-B | Eman & Ida Pospisil | W33 $\frac{1}{2}$ N100 SW $\frac{1}{4}$ 16-7N-5E | Easement | 2-5-53 | 4-15-53 Book 48, MIs Page 53 |

| TRACT NO. | GRANTOR | DESCRIPTION | INSTRUMENT | EASEMENT DATE | RECORDED |
|-----------|--------------------------|--------------------------------------|--------------|---------------|--------------------------------------|
| 1001 | LANCASTER COUNTY | PL. NO. 1180 SHILDON-STERLING | | | |
| 2-B | Lloyd & Lisa Zimmerman | E½ NE¼ 30-7N-6E | Condemnation | | |
| 3-B | Dale Severin | NW¼ 29-7N-6E | Condemnation | | |
| 4-A | Loren Schwaininger | N½ SW¼ & SE¼ SW¼ 28-7N-6E | Condemnation | | |
| 4-B & 3-C | Delton C. Wells et al | S½ NW¼ 28-7N-6E & S½ NE¼ 29-7N-6E | Easement | 2-26-64 | 9-4-64; Book 98, M/s Page 299 |
| 4-C | John & Selma Tobaben | NE¼ 28-7N-6E | Easement | 1-22-64 | 6-26-64 Book 97, M/s Page 243 |
| 4-D | Fred Block | W½ SE¼ E½ SE¼ 28-7N-6E | Condemnation | | |
| 5-A | Eidon W. Kiffin et al | N½ SW¼ 25-7N-6E | Easement | 3-2-64 | 8-23-64 Book 98, M/s Page 201 |
| 5-B | Emma Hickman | S½ NW¼ 27-7N-6E | Condemnation | | |
| 5-C | Elizabeth Cramer | S½ NE¼ 27-7N-6E | Easement | 2-27-64 | 9-21-65 Book 102, M/s Page 375 |
| 6-B | Elizabeth Cramer | NW¼ 26-7N-6E | Condemnation | | |
| 6-C | Glen & Viola Boeshinger | W½ NE¼ 26-7N-6E | Condemnation | | |
| 6-E | Adolph & Lena Behrends | E½ NE¼ 26-7N-6E | Condemnation | | |
| 7-A | J. Kenneth & Marie Cloug | SW¼ 25-7N-6E | Condemnation | | |
| 7-B, C, D | Leo & Rose Glare | NW¼, NE¼, SE¼ 25-7N-6E | Condemnation | | |
| 8-A | Oscar Piene | SW¼ N½ SE¼ SE¼ NW¼ 30-7N-7E | Condemnation | | |
| 9-A | Ralph & Dorothy Huls | W½ SW¼ 29-7N-7E | Easement | 1-22-64 | 6-26-64 Book 97, M/s Page 245 |

| TRACT NO. | GRANTOR | DESCRIPTION | INSTRUMENT | EASEMENT DATE | RECORDED |
|----------------------|---------------------------------|--|------------|---------------|-------------------------------------|
| 9-B ¹⁴⁰⁸¹ | Fred & Matie Paschold | N $\frac{1}{2}$ 29-7N-7E | Easement | 2-25-64 | 9-21-65 Book 102, MS Page 399 |
| 9-C | Fred & Emma Hansel | E $\frac{1}{2}$ SW $\frac{1}{4}$ 29-7N-7E | Easement | 1-7-64 | 9-21-65 Book 102, MS Page 377 |
| 9-D | Maurice & Adrianna Vandergriend | SE $\frac{1}{4}$ 29-7N-7E | Easement | 1-7-64 | 6-26-64 Book 97, MS Page 247 |
| 10-A | Bertha Charlton | NW $\frac{1}{4}$ SW $\frac{1}{4}$ 28-7N-7E | Easement | 2-5-64 | 6-26-64 Book 97, MS Page 249 |
| 10-B | Fred & Mattie Paschold | NW $\frac{1}{4}$ 28-7N-7E | Easement | 2-25-64 | 9-21-65 Book 102, MS Page 381 |
| 10-C | Wm. McKinley Dietz | SW $\frac{1}{4}$ NE $\frac{1}{4}$ 28-7N-7E | Easement | 2-20-64 | 8-25-64 Book 98, MS Page 185 |
| 10-D | Wm. Mc Kinley Dietz | E $\frac{1}{2}$ SW $\frac{1}{4}$ 28-7N-7E | Easement | 2-6-64 | 6-26-64 Book 97, MS Page 283 |
| 10-E | Alma Teselle | Lot 3 SE $\frac{1}{4}$ 28-7N-7E | Easement | 2-25-64 | 9-21-65 Book 102, MS Page 383 |
| 10-G | Fred & Edna Joosten | E $\frac{1}{2}$ NE $\frac{1}{4}$ 28-7N-7E | Easement | 2-22-64 | 8-25-64 Book 98, MS Page 183 |
| 11-A & 10-F | Wm. McKinley Dietz | Lot 2 SW $\frac{1}{4}$ 27-7N-7E & Lot 4 SE $\frac{1}{4}$ & Lot 1 SE $\frac{1}{4}$ 28-7N-7E | Easement | 2-6-64 | 6-26-64 Book 97, MS Page 251 |
| 11-B | Theodore & Luzeilia Te Kolste | NW $\frac{1}{4}$ 27-7N-7E | Easement | 2-20-64 | 8-25-64 Book 98, MS Page 177 |
| 11-C | Ronald & Ardith Te Kolste | S $\frac{1}{2}$ NE $\frac{1}{4}$ 27-7N-7E | Easement | 2-20-64 | 8-25-64 Book 98, MS |

| TRACT NO. | GRANTOR | DESCRIPTION | INSTRUMENT | EASEMENT DATE | RECORDED |
|---------------|--|---|------------|---------------|--------------------------------------|
| 11-D 14091 | Fred & Mattie Paschoid | Lot 1 SW 1/4 E 1/2 SW 1/4 NW 1/4 SE 1/4 27-7N-7E | Easement | 2-4-64 | 6-26-64 Book 97, M/S Page 255 |
| 11-E | Theodore & Ruth Kraatz | NE 1/4 NE 1/4 27-7N-7E | Easement | 1-24-64 | 6-26-64 Book 97, M/S Page 257 |
| 12-A | Henry & Bertha Te Koista | SW 1/4 26-7N-7E & SE 1/4 NW 1/4 26-7N-7E | Easement | 1-7-64 | 6-26-64 Book 97, M/S Page 259 |
| 12-B | Marian F. Tremain exec. Est. Inez Stapleton | S 1/4 NE 1/4 E 1/2 SE 1/4 26-7N-7E | Easement | 3-31-64 | 6-26-64 Book 97, M/S Page 261 |
| 12-C | Edna Moothart | W 1/4 SE 1/4 25-7N-7E | Easement | 2-7-64 | 6-26-64 Book 97, M/S Page 263 |
| 13-A | Iven & Elizabeth Vanderwege | W 1/4 SW 1/4 25-7N-7E | Easement | 1-7-64 | 6-26-64 Book 11, M/S Page 265 |
| 13-B | George & Daisy Weber | NW 1/4 25-7N-7E | Easement | 2-19-64 | 8-25-64, Book 98, M/S Page 175 |
| 13-C | Jennie Te Sella | E 1/2 SW 1/4 W 1/4 SE 1/4 25-7N-7E | Easement | 1-8-64 | 6-26-64, Book 97, M/S Page 267 |
| 13-D | Robert & Evelyn Anderson | E 1/2 SE 1/4 25-7N-7E | Easement | 2-13-64 | 6-26-64 Book 97, M/S Page 269 |
| 14-A | Jorma Ten Hulzen | E 1/2 SW 1/4 30-7N-8E | Easement | 1-30-64 | 6-26-64 Book 97, M/S Page 279 |
| 14-B | Clarence & Mary Ten Hulzen | SE 1/4 NW 1/4 SW 1/4 NE 1/4 E 1/2 NE 1/4 30-7N-8E | Easement | 2-17-64 | 8-25-64 Book 98, M/S Page 187 |

| TRACT NO. | GRANTOR | DESCRIPTION | INSTRUMENT | EASEMENT DATE | RECORDED |
|---------------|---------------------------|--|------------|---------------|-------------------------------------|
| 14-C 14081 | Jane De Boer | SE 1/4 30-7N-8E | Easement | 2-13-64 | 6-26-64 Book 97, MS Page 277 |
| 15-A | Harold & Mabel Walvoord | NW 1/4 Lot 1 SW 1/4 29-6N-8E | Easement | 1-8-64 | 6-26-64 Book 97, MS Page 281 |
| 15-B | Wilbur & Lucile Obdink | NE 1/4 N 1/2 SE 1/4 29-7N-8E | Easement | 1-24-64 | 6-26-64 Book 97, MS Page 275 |
| 16-A | Hanna Vandergriend | W 1/2 SW 1/4 28-7N-8E | Easement | 2-13-64 | 6-26-64 Book 97, MS Page 273 |
| 16-C | Edward & Lucille Kroese | Lot 2 NE 1/4 28-7N-8E | Easement | 2-20-64 | 8-21-65 Book 102, M1 Page 385 |
| 16-B | Wm. & Angelina Doeschot | NW 1/4 28-7N-8E | Easement | 2-19-64 | 8-25-64 Book 96, MS Page 181 |
| 16-E | Louva B. Childster | E 1/2 SW 1/4 N 1/4 SE 1/4 28-7N-8E | Easement | 1-8-64 | 6-26-64 Book 97, MS Page 271 |
| 16-D | Henry J. Hiebrink | E 1/2 NE 1/4 Lot 1 of NE 1/4 28-7N-8E | Easement | 5-20-64 | 9-30-65 Book 102, M1 Page 419 |
| 17-A | Garret & Lucy Boevink | Lot 5 NW 1/4, Lot 3 SW 1/4 27-7N-8E | Easement | 1-8-64 | 6-26-64 Book 97, MS Page 283 |
| 17-E | Lubertus Kroese | SE 1/4 27-7N-8E | Easement | 1-24-64 | 6-26-64 Book 97, MS Page 287 |
| 17-AA | Arthur & Leona Vanderveek | Lot 3 SW 1/4 27-7N-8E | Easement | 2-22-64 | 6-26-64 Book 97, MS Page 285 |

| <u>TRACT NO.</u> | <u>GRANTOR</u> | <u>DESCRIPTION</u> | <u>INSTRUMENT</u> | <u>EASEMENT DATE</u> | <u>RECORDED</u> |
|------------------|--------------------------|-------------------------------|-------------------|----------------------|------------------------------------|
| 18-A | Elmer & Helen Hiebrink | SW 1/4 26-7N-8E | Easement | 1-29-64 | 6-26-64 Book 97, Ms Page 291 |
| 18-C | Carl & Janet Fischer | SE 1/4 SE 1/4 NE 1/4 25-7N-8E | Easement | 1-6-63 | 6-26-64 Book 97, Ms Page 289 |
| 19-A | Arnold & Hazel Fischer | SW 1/4 25-7N-8E | Easement | 1-22-64 | 6-26-64 Book 97, Ms Page 293 |
| 19-D | Lavern & Margery Nieveen | SE 1/4 25-7N-8E | Easement | 1-2-64 | 6-26-64 Book 97, Ms Page 295 |

Re-route Tl. No. 1153 - Columbus to Lincoln

LANCASTER COUNTY 14031

| TRACT NO. | GRANTOR | DESCRIPTION | INSTRUMENT | EASEMENT DATE | RECORDED |
|-----------|----------------------------|-----------------------|------------|---------------|------------------------------------|
| 1 | Marvin & Ida Hornby | N½ SE¼ 13-10N-5E | Easement | 1-12-43 | 7-8-43 Book 23, M18 Page 444 |
| 2 | A. H. Becker | S½ SE¼ 13 10N-5E | Easement | 12-1-42 | 7-8-43 Book 23, M18 Page 451 |
| 3 | P. James Cosgrave | SW¼ 18-10N-6E | Easement | 11-20-42 | 7-8-43 Book 23, M18 Page 450 |
| 4 | Arthur & Alvina Delneert | NW¼ 19-10N-6E | Easement | 11-20-42 | 7-8-43 Book 23, M18 Page 449 |
| 5 | James P. Mahoney | NE¼ 19-10-6E | Easement | 12-2-42 | 7-8-43 Book 23, M18 Page 446 |
| 6 | Jesse & Louise Trumble | NW¼ 20-10N-6E | Easement | 12-3-42 | 7-8-43 Book 23, M18 Page 445 |
| 7 | Lida & Rosalie Shafer | SW¼ 17-10N-6E | Easement | 12-7-42 | 7-8-43 Book 23, M18 Page 432 |
| 8 | Joe & Elvira Zatlacochi | SE¼ 17-10N-6E (pt) | Easement | 12-2-42 | 7-8-43 Book 23, M18 Page 433 |
| 9 | Sam Carrige | SE¼ 17-10N-6E (pt) | Easement | 11-16-42 | 7-8-43 Book 23, M18 Page 436 |
| 10 | Josephine & Rosie Arrigo | Pt. SE¼ 17-10N-6E | Easement | 11-16-42 | 7-8-43 Book 23, M18 Page 434 |
| 11 | Antonio & Katherine Delasi | Pt. NW¼ SW¼ 16-10N-6E | Easement | 11-16-42 | 7-8-43 Book 23, M18 Page 437 |

| TRACT NO. | GRANTOR | DESCRIPTION | INSTRUMENT | EASEMENT DATE | RECORDED |
|-----------|-----------------------------|------------------|------------|---------------|------------------------------------|
| 12 | Otto & Zoa Slade | Pt NEP 19-10N-6E | Easement | 11-20-42 | 7-8-43 Book 23, M18 Page 438 |
| 13 | Henry & Alcie Harzenbuckler | NE 1/4 13-10N-5E | Easement | 11-20-42 | 7-8-43 Book 23, M18 Page 440 |

14031

Pl. No. 1153

TRACT NO.

GRANTOR

LANCASTER COUNTY

14031

DESCRIPTION

INSTRUMENT

EASEMENT DATE

RECORDED

| | | | | | |
|-----|-----------------------------|--|----------|---------|-------------------------------------|
| 158 | Delief & Emma Schmersal | W $\frac{1}{2}$ SW $\frac{1}{4}$ 18-10N-5E | Easement | 11-1-37 | 11-3-37 Book 17, Ms Page 68 |
| 159 | Fredrich & Marie Piening | E $\frac{1}{2}$ SW $\frac{1}{4}$ 18-10N-5E | Easement | 11-1-37 | 11-3-37 Book 17, Ms Page 68 |
| 160 | Molly Forke et al | SE $\frac{1}{4}$ 18-10N-5E | Easement | 11-1-37 | 11-3-37 Book 17, Ms Page 70 |
| 161 | William & Lauretta Borgmann | SW $\frac{1}{4}$ 17-10N-5E | Easement | 11-2-37 | 11-6-37 Book 17, Ms Page 84 |
| 162 | Minnie & John Busboom | W $\frac{1}{2}$ SE $\frac{1}{4}$ 17-10N-5E | Easement | 11-5-37 | 11-9-37 Book 17, Ms Page 100 |
| 163 | Charles Smith | E $\frac{1}{2}$ SE $\frac{1}{4}$ 17-10N-5E | Easement | 11-2-37 | 11-6-37 Book 17, Ms Page 86 |
| 164 | Harold & Verna Delnerc | N $\frac{1}{2}$ S $\frac{1}{4}$ 16-10N-5E | Easement | 6-3-64 | 9-30-65 Book 102, Ms Page 417 |
| 165 | Julius & Sophia Berg | SW $\frac{1}{4}$ 15-10N-5E | Easement | 11-5-37 | 11-9-37 Book 17, Ms Page 101 |
| 166 | Margaret Kleine est | SE $\frac{1}{4}$ 15-10N-5E | Easement | 11-3-37 | 4-12-38 Book 17, Ms Page 368 |
| 167 | Joseph & Marjorie Alexts | S $\frac{1}{2}$ 14-10N-5E | Easement | 2-18-38 | 2-23-38 Book 17, Ms Page 287 |
| 168 | Ludwig & Rachael Dittmer | NE $\frac{1}{4}$ 14-10N-5E | Easement | 11-3-37 | 11-6-37 Book 17, Ms Page 85 |

| TRACT NO. | GRANTOR | DESCRIPTION | INSTRUMENT | EASEMENT DATE | RECORDED |
|-----------|-----------------------------|---|--------------|---------------|--------------------------------------|
| 168-A | William Eilers et al | W $\frac{1}{2}$ NW $\frac{1}{4}$ 13-10N-3E | Easement | 11-7-37 | 11-12-37 Book 17, MIs Page 105 |
| 169-A | Henry & Alice Hatzenduehler | E $\frac{1}{2}$ NW $\frac{1}{4}$ & NE $\frac{1}{4}$ 13-10N-5E | Easement | 1-24-38 | 1-25-38 Book 17, MIs Page 214 |
| 170-A | Robert & Mary Ann Hornby | NW $\frac{1}{4}$ 18-10N-6E | Easement | 2-18-38 | 2-23-38 Book 17, MIs Page 288 |
| 171-A | Grace & James Mears | S $\frac{1}{2}$ NE $\frac{1}{4}$ 18-10N-6E | Easement | 10-28-37 | 11-1-37 Book 17, MIs Page 66 |
| 171-B | Tilman & Mary Flader | SE $\frac{1}{4}$ 18-10N-6E | Easement | 10-28-37 | 11-1-37 Book 17, MIs Page 65 |
| 172 | Hilda & Rosalie Shafer | SW $\frac{1}{4}$ 17-10N-6E | Easement | 11-4-37 | 11-6-37 Book 17, MIs Page 86 |
| 173-A | Agnes & A. H. Gutberlet | W $\frac{1}{2}$ NE $\frac{1}{4}$ 17-10N-6E | Easement | 10-25-37 | 11-1-37 Book 17, MIs Page 63 |
| 174 | Joe & Elvira Quattrochi | Lot 21 SE $\frac{1}{4}$ 17-10N-6E | Easement | 10-28-37 | 11-1-37 Book 17, MIs Page 64 |
| 176 | August & Rosa Arrigo | Lots 15&17 SE $\frac{1}{4}$ 17-10N-6E | Easement | 10-28-37 | 11-1-37 Book 17, MIs Page 64 |
| 177 | Saint Thomas Orphanage | Lot 2, N $\frac{1}{2}$ SE $\frac{1}{4}$ 16-10N-6E | Easement | 11-3-37 | 11-6-37 Book 17, MIs Page 87 |
| 178 | Simone Delist | Lot 24 NW $\frac{1}{4}$ SW $\frac{1}{4}$ 16-10-6E | Easement | 11-1-37 | 11-3-37 Book 17, MIs Page 69 |
| 179 | Agens J. Gutberlet et al | Lots 10, 23, 6, 3 S $\frac{1}{2}$ 16-10-6E | Condemnation | | |

GRANTOR 14031

INDEXED *5-139, etc*
MICRO - FILED
GENERAL

LAW OFFICE NCBR
Kenneth J. Ferguson
REGISTER OF DEEDS

DEC 21 8 21 AM '70

EN
NUMERICAL INDEX
FILED FOR RECORD AS:
INST. NO. 70-14031

116.50