

\$10.50

Dan Jalta

INST. NO 2000

REGISTER OF DEEDS

005935

2000 FEB 14 P 4:03

BLOCK

CODE

CHECKED

ENTERED

EDITED

Change LES

EASEMENT FOR ELECTRIC LINES AND/OR UNDERGROUND ELECTRIC FACILITIES

KNOW ALL MEN BY THESE PRESENTS:

That Ridge Development Company, A Nebraska Corporation, Southview Inc., A Nebraska Corporation, of Lancaster County, Nebraska, in consideration of \$ 1.00, receipt of which is hereby acknowledged, and the further payment of a sum to make total payment of \$ 1.00 for all poles and all anchors and other necessary equipment when set on the following described property, do hereby grant and convey unto the LINCOLN ELECTRIC SYSTEM (hereinafter referred to as Grantee, whether one or more)

Aliant Communications Co. doing business as ALLTEL
Time Warner Entertainment - Advance/Newhouse

its (their) lessees, successors and assigns, the permanent right, privilege and easement of a right-of-way to construct, operate and remove all necessary poles with wires, guys, underground electric facilities and other necessary equipment in connection therewith, on and across the following property situated in Lancaster County, Nebraska, more particularly described as follows: Lot Thirty (30) Irregular Tract located in the southwest quarter (SW¹/₄) of Section 19, Township 9 North, Range 7 East of the 6th P.M., Lincoln, Lancaster County, Nebraska.

The electric line and underground electric facilities herein contemplated shall be located on the property approximately as follows: A strip of ground fifteen (15) feet in width the centerline of which is described as follows: Commencing at the SW corner of Section 19; Thence; east coincident with the south line of said section a distance of fifty seven and fifty hundredths (57.50) feet; Thence; north parallel to the west line of said section a distance of fifty (50) feet to the point of beginning; Thence; north parallel to the west line of said section a distance of two hundred (200) feet and ending there. A strip of ground fifteen (15) feet in width the centerline of which is described as follows: Commencing at the SW corner of Section 19; Thence; north coincident with the west line of said section a distance of fifty seven and fifty hundredths (57.50) feet; Thence; east parallel to the south line of said section a distance of fifty (50) feet to the point of beginning; Thence; east parallel to the south line of said section a distance of two hundred (200) feet and ending there.

The Grantee shall also have the privilege and easement of ingress and egress across the property to its (their) officers and employees for any purpose necessary in connection with the construction, operation, maintenance, inspection and removal of said line and underground electric facilities.

The Grantee shall also have the right at any time to trim or remove such trees and underbrush as may in any way endanger or interfere with the safe operation of the lines, underground electric facilities and equipment used in connection therewith.

The Grantee shall also at all times exercise all due care and diligence to avoid injury or damage to the crops, livestock and other personal property of the Grantor, and the Grantee shall indemnify and save harmless the Grantor from any such damage and loss arising or occurring to such property solely by reason of the construction, operation, maintenance and removal of any overhead electric lines, however, in the event that all or part of the underground electric facilities which may be installed on said easement right-of-way becomes defective or unserviceable in the sole judgement of the Grantee, the Grantee shall have the right, without additional payment or consideration to the Grantor or their successors in title for any damage or loss occasioned thereby, to maintain, repair or replace such underground facilities; provided, if improvements to the property make the installation of such replacements impractical at the location of the original easement granted hereby, the Grantor or their successors in title shall grant and convey to the Grantee, for the same consideration as given herein, an easement for such further installation at a location on said property which is mutually satisfactory to the parties. If the parties fail to agree upon any such new location for the underground electric facilities, the Grantee shall have the right to determine the most suitable location for the easement therefore and the Grantor agrees to convey such easement; and if the parties fail to agree upon any such new location for underground electric facilities, the Grantee shall have no obligation to replace or provide the underground electric facilities across or to any such property. In determining the locations for further installation the Grantee shall at all times exercise due care and diligence to avoid injury or damage to the property of the Grantor or their successors.

The Grantee agrees that should the lines and underground electric facilities constructed hereunder be abandoned for a period of five years, the right-of-way or easement hereby secured shall then cease and terminate, and this contract shall be of no further force and effect.

Signed the _____ day of February, A.D., 2000

Ridge Development Company, A Nebraska Corporation

Southview, Inc.

By: *Thomas E. White*
Thomas E. White, President of Development Division

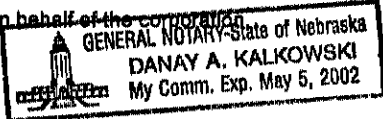
By: *Gerald L. Schleich*
Gerald L. Schleich, President

By: *L. Bruce Wright*
~~John C. Breyer, President of Construction Division~~
L. Bruce Wright, Vice President

STATE OF Nebraska
COUNTY Lancaster

The foregoing instrument was acknowledged before me this 10th day of February, 2000
by Thomas E. White the President of Development (title)
of Ridge Development Company a Nebraska corporation,

Danay A. Kalkowski
Notary Public



LES

STATE OF Nebraska

COUNTY Lancaster


The foregoing instrument was acknowledged before me this 10th day of February, 2000,

by L. Bruce Wright the Vice President (title)

of Ridge Development Company a Nebraska corporation,

on behalf of the corporation.

Danay A. Kalkowski



Notary Public

STATE OF Nebraska

COUNTY Lancaster


The foregoing instrument was acknowledged before me this 10th day of February, 2000,

by Gerald L. Schleich the President (title)

of Southview, Inc. a Nebraska corporation,

on behalf of the corporation.

Danay A. Kalkowski



Notary Public

STATE OF _____

COUNTY _____

The foregoing instrument was acknowledged before me this _____ day of _____, 20____,

by _____ the _____ (title)

of _____ a _____ corporation,

on behalf of the corporation.

Notary Public