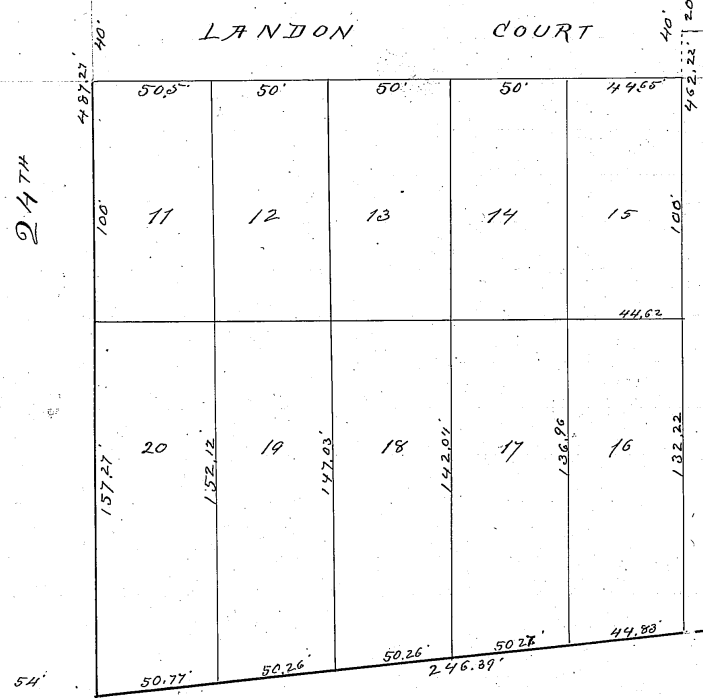
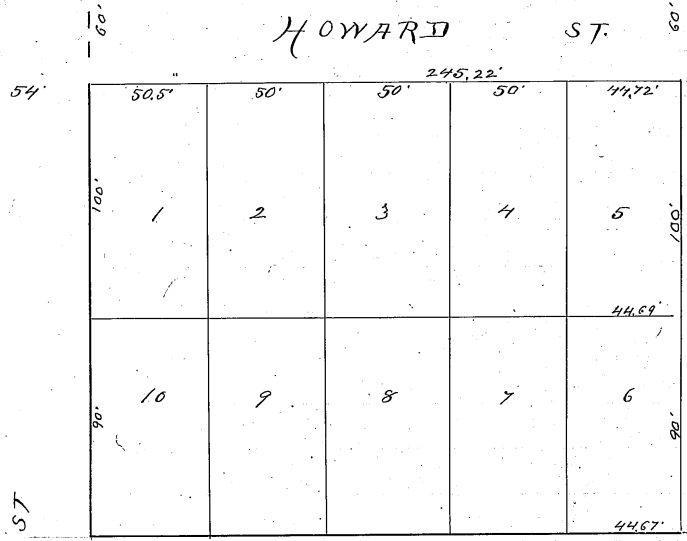


13

Convent Place.  
CONVENT PLACE



66 ST MARY'S AVENUE

I hereby certify that I have surveyed and staked  
 Convent Place as shown on this map and located as follows  
 Beginning at a point 234 1/100 ft. South and 54 ft. East of the 1/4

Section corner on the west side of Section 22, T. 15. N. R. 13, E of the 6<sup>th</sup> Prin. Mer. said point of beginning being at the intersection of the South line of Howard Street, with the East line of 24<sup>th</sup> Street, thence East along the South line of Howard Street 245<sup>22</sup>/<sub>100</sub> ft to the west line of Courtland Place, thence South along the West line of Courtland Place 462<sup>24</sup>/<sub>100</sub> ft to the north line of St. Mary's Ave, thence South westerly along the north line of St. Mary's Ave. 246<sup>39</sup>/<sub>100</sub> ft to a point in the East line of 24<sup>th</sup> Street and 54 ft. East of the west line of said Section 22, thence North along the East line of said 24<sup>th</sup> Street 487<sup>27</sup>/<sub>100</sub> ft to place of beginning.

Omaha Neb. Feb. 25<sup>th</sup> 1889.

Charles H. Howes,

County Surveyor.

We, Thomas Sivobe, Willard B. Millard and Richard S. Haal, owners and proprietors of the land above described in the certificate of Charles H. Howes County Surveyor, which land has been subdivided, as appears on this plat, and named "Convent Place", do hereby certify that said subdivision is with our free consent and in accordance with our desires and done by us as such owners and proprietors and we do hereby ratify said sub-division and dedicate to the public use the streets as shown on said plat.

Witness our hands this 8<sup>th</sup> day of May, 1889.

Thomas Sivobe  
Willard B. Millard  
R. S. Haal

In presence of }  
J. H. McCulloch, as to each }


State of Nebraska,  
Douglas County

} ss. On this 8<sup>th</sup> day of May A.D. 1889, before me, a Notary Public, in and for said County, personally came

the above named Thomas Sivobe, Willard B. Millard and Richard S. Haal, who are personally known to me to be the identical persons whose names are affixed to the above certificate and they acknowledged the instrument to be their voluntary act and deed.

Witness my hand and Notarial Seal the date aforesaid

J. H. McCulloch  
Notary Public



This is to certify that there are no unpaid or delinquent taxes on the above described property of record in this office

Omaha May 10<sup>th</sup> 1889

Henry Bolln Esq. Treas.  
John Groves Deputy

This certifies that there are no delinquent regular or special taxes against that part of Lot 6 in 22. 15-13. which lies South of Howard Street.

Omaha Neb. May 9<sup>th</sup> '89

John Rusk  
City Treas.

Accepted by City Council on May 16<sup>th</sup> 1889. of Record in Book A-5- Page 384.



J. B. Southard City Clerk

Approved: Geo. W. Tilton City Engineer.  
Omaha May 14 1889.

Mayor's Office May 18 1889

Approved  
W. J. Broatch  
Mayor

Entered in Numerical Index  
and recorded May 22<sup>nd</sup> 1889  
at 9 O'clock A.M.

J. A. Megeath  
Register of Deeds

COMPARED