


... IDENTIFIED HEREIN ...  
 THE GREAT LAKES PIPE LINE COMPANY, a corporation duly organized, incorporated and existing under and by virtue of the laws of the State of Delaware, with its principal office at 300 Broad Avenue, Newark, City, Delaware, do hereby grant, sell, assign and convey unto the GREAT LAKES PIPE LINE COMPANY, a corporation duly organized, incorporated and existing under and by virtue of the laws of the State of Delaware, with its principal office at 300 Broad Avenue, Newark, City, Delaware, do hereby grant, sell, assign and convey unto the


WITNESSETH THAT GRANTOR, in consideration of the sum of \$10,000 and the valuable consideration to be paid by GRANTEE, the receipt of which is hereby acknowledged, does by these presents SELL, ASSIGN AND CONVEY unto GRANTEE, its successors and assigns forever, the easements and/or right-of-way grants and agreements listed in Exhibit "A" over, under, upon, across and through lands described in said Exhibit "A" and situate in \_\_\_\_\_ County and State of \_\_\_\_\_, which said Exhibit "A" is attached hereto and by this reference made a part hereof, to the same purpose, extent, and effect as if physically copied herein, and this instrument assigns and transfers all rights of the Grantor under such easements and grants.

EXCEPTING from this grant such portions of the easements and grants as have been heretofore released, condemned, or quit-claimed, all as shown in Exhibit "A"

TO HAVE AND TO HOLD such, subject to the aforesaid exception, with all and singular the rights, privileges, appurtenances and immunities thereto belonging or in anywise appertaining unto the Grantee and unto its successors and assigns forever, the said Grantor hereby covenanting that such are free and clear from any incumbrance done or suffered by it, except as hereinbefore mentioned; and that Grantor will warrant and defend the title to such unto the Grantee, its successors and assigns forever, against the lawful claims and demands of all persons claiming by, through or under GREAT LAKES PIPE LINE COMPANY, but against none other.

IN WITNESS WHEREOF, The said Grantor, GREAT LAKES PIPE LINE COMPANY, has caused this deed to be duly executed on its part the day and year above written.

ATTEST  
  
 \_\_\_\_\_  
 W. C. Nulton, Assistant Secretary

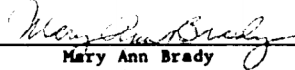
GREAT LAKES PIPE LINE COMPANY  
 By   
 Grey Linsley, Vice President

STATE OF MISSOURI )  
 ) ss.  
 COUNTY OF JACKSON )

On this \_\_\_\_\_ day of March, 1966, before me, a Notary Public in and for said county, in the state aforesaid, personally appeared Grey Linsley, to me personally known to be Vice President of Great Lakes Pipe Line Company, and W. C. Nulton, to me personally known to be Assistant Secretary of said corporation, and to be the same persons whose names are subscribed to the foregoing instrument, and who, being by me duly sworn, did severally say that they are Vice President and Assistant Secretary, respectively, of said corporation; that the seal affixed to said instrument is the corporate seal of said corporation; and that said instrument was signed and sealed and delivered on behalf of said corporation by authority of its Board of Directors; and the said Grey Linsley and W. C. Nulton severally acknowledged said instrument to be their free and voluntary act and deed, and the free and voluntary act and deed of said corporation, by it voluntarily executed, for the uses and purposes specified therein.

IN WITNESS WHEREOF, I have hereunto set my hand and official seal the day and year last above written.

   
 \_\_\_\_\_  
 My Commission Expires August 2, 1966

  
 \_\_\_\_\_  
 Notary Public in and for said County and State

Grantor	Legal Description
William Schroeder Dorothy Schroeder	NE 1/4 Sec 36-T9N-R8E
Herschell J. Baird Marjorie Baird	W 1/2 Sec 36-T9N-R8E
William Nolte Carl Nolte Alfred Nolte Herman Nolte Fred A. Liebers Walter Lebers	N 1/2 SW 1/4 Sec 36-T9N-R8E
William Nolte Herman F. Nolte Alfred W. Nolte Carl J. Nolte Dora Kemper William Kemper	W 1/2 NW 1/4; W 60 acres of E 1/2 NW 1/4 Sec 36-T9N-R8E
John Trantner Huldä Trantner	NE 1/4 Sec 35-T9N-R8E
Lydia M. Campbell Oliver E. Campbell	SE 1/4 Sec 35-T9N-R8E
W. Leland Chambers Doris Q. Chambers	SW 1/4 Sec 35-T9N-R8E
Federal Lands Bank of Omaha	NE 1/4 SE 1/4 Sec 34-T9N-R8E
Escher I. Cheney	NE 1/4 SE 1/4 Sec 34-T9N-R8E
Henry G. Brinkman Leola K. Brinkman	W 1/2 SW 1/4; Lot 2; Lot 3 of irregular tracts in SW 1/4; and S 1/2 SW 1/4 Sec 34-T9N-R8E
Robert N. Chambers Grace W. Chambers	N 26 acres W 1/2 SW 1/4 Sec 34-T9N-R8E
	Lots 4 and 5 in SE 1/4; and S 1/2 NE 1/4 Sec 33-T9N-R8E

<u>Vendor's File</u>	<u>Revolving</u>	<u>Page</u>	<u>Date of Payment</u>	<u>Payee</u>
6998	50 Misc	635	Feb. 17, 1954	Central Bank
7000	50 Misc	633	Feb. 4, 1954	Charles L. Pratt L. J. Pratt
7001	50 Misc	627	Feb. 17, 1954	W. J. Pratt
7002	50 Misc	453	Jan. 29, 1954	John P. Pratt Ed. N. Pratt
7003	50 Misc	455	Jan. 23, 1954	Clem P. Elliott Stella M. Elliott
7004	50 Misc	475	Jan. 25, 1954	Harvey A. Elliott Hilred L. Elliott
7004	51 Misc	321	Feb. 18, 1954	Federal Land Bank of Omaha
7005	50 Misc	473	Feb. 1, 1954	Henry A. Thoden Celia C. Thoden
7006	50 Misc	471	Feb. 1, 1954	Ira Crawford Hattie Crawford
7007	51 Misc	303	Apr. 3, 1954	James O'Brien Julia O'Brien
7007	52 Misc	79	May 7, 1954	John J. O'Brien Margaret A. O'Brien
7007	52 Misc	157	May 10, 1954	John O'Brien Jr. Guardian of Della O'Brien
7007	52 Misc	77	May 17, 1954	Genevieve Mattson A. P. Mattson
7009	50 Misc	467	Jan. 30, 1954	Robert V. Mattson Kathleen V. Mattson
7010	50 Misc	465	Jan. 30, 1954	Robert V. Mattson Kathleen V. Mattson

Case No.	Plaintiff	Defendant	Date	Section	Description
7023	Alma L. Swingle	Robert W. Devore	Feb. 16, 1954	33-19N-R6E	1/2 SW 1/4 Sec. 33-19N-R6E
7023	Robert W. Devore	Margaret Smith	Mar. 3, 1954	33-19N-R6E	W 60 acres NE 1/4 SW 1/4 Sec. 33-19N-R6E
7023	Margaret Smith		Jan. 30, 1954	33-19N-R6E	SW 1/4 Sec. 33-19N-R6E
7024	Esther Pratt	Charlton F. Mitchell	Feb. 24, 1954	34-19N-R6E	1/2 SW 1/4; SE 1/4 SW 1/4 & Lot 4 in SW 1/4 Sec. 34-19N-R6E
7024	Charlton F. Mitchell	Helen G. Mitchell	Jan. 30, 1954	34-19N-R6E	1/2 SW 1/4; SE 1/4 SW 1/4 & Lot 4 in SW 1/4 Sec. 34-19N-R6E
7025	Florence A. Baker		Feb. 24, 1954	35-19N-R6E	1/2 SW 1/4; SE 1/4 SW 1/4 & Lot 4 in SW 1/4 Sec. 35-19N-R6E
7025	Esther Pratt	Charlton F. Mitchell	Jan. 30, 1954	35-19N-R6E	1/2 SW 1/4; SE 1/4 SW 1/4 & Lot 4 in SW 1/4 Sec. 35-19N-R6E
7025	Charlton F. Mitchell	Helen G. Mitchell	Jan. 30, 1954	35-19N-R6E	1/2 SW 1/4; SE 1/4 SW 1/4 & Lot 4 in SW 1/4 Sec. 35-19N-R6E
7026	Bruce J. Slevors	Kyra L. Slevors	Feb. 6, 1954	36-19N-R6E	Lots 13, 14, 15, 16, 25 & 26 irregular tracts in SE 1/4 Sec. 36-19N-R6E
7026	Kyra L. Slevors		Feb. 6, 1954	36-19N-R6E	Lots 13, 14, 15, 16, 25 & 26 irregular tracts in SE 1/4 Sec. 36-19N-R6E
7027	Jennings B. Hagerly	Reulah G. Hagerly	Feb. 4, 1954	36-19N-R6	NE 1/4 SE 1/4; NE 1/4 SE 1/4 Sec. 36-19N-R6 also described as Blk. 9, 10, 11, 12, 21, & 22, Saltville, Nebraska
7027	Reulah G. Hagerly		Feb. 4, 1954	36-19N-R6	NE 1/4 SE 1/4; NE 1/4 SE 1/4 Sec. 36-19N-R6 also described as Blk. 9, 10, 11, 12, 21, & 22, Saltville, Nebraska
7028	George W. Damrow		Feb. 2, 1954	31-19N-R7E	SW 1/4, lying E of r/w of C.B. & Q. RR Sec. 31-19N-R7E
7028	L. I. Davis	Frances M. Davis	Feb. 2, 1954	31-19N-R7E	SW 1/4, lying E of r/w of C.B. & Q. RR Sec. 31-19N-R7E
7028	Frances M. Davis		Feb. 2, 1954	31-19N-R7E	SW 1/4, lying E of r/w of C.B. & Q. RR Sec. 31-19N-R7E
7029	John G. Damrow		Feb. 4, 1954	31-19N-R7E	SW 1/4, lying E of r/w of C.B. & Q. RR Sec. 31-19N-R7E
7029	George W. Damrow		Feb. 2, 1954	31-19N-R7E	SW 1/4, lying E of r/w of C.B. & Q. RR Sec. 31-19N-R7E
7029	L. I. Davis	Frances M. Davis	Feb. 4, 1954	31-19N-R7E	SW 1/4, lying E of r/w of C.B. & Q. RR Sec. 31-19N-R7E
7029	Frances M. Davis		Feb. 4, 1954	31-19N-R7E	SW 1/4, lying E of r/w of C.B. & Q. RR Sec. 31-19N-R7E
7030	Earl Gay Damrow	Isala I. Damrow	Feb. 1, 1954	32-19N-R7E	SW 1/4 Sec. 32-19N-R7E, except that portion released by Partial Release dated Nov. 1, 1963
7030	Isala I. Damrow		Feb. 1, 1954	32-19N-R7E	SW 1/4 Sec. 32-19N-R7E, except that portion released by Partial Release dated Nov. 1, 1963
7031	John G. Damrow		Feb. 4, 1954	32-19N-R7E	SW 1/4 Sec. 32-19N-R7E
7031	George W. Damrow		Feb. 2, 1954	32-19N-R7E	SW 1/4 Sec. 32-19N-R7E
7031	L. I. Davis	Frances M. Davis	Feb. 4, 1954	32-19N-R7E	SW 1/4 Sec. 32-19N-R7E
7031	Frances M. Davis		Feb. 4, 1954	32-19N-R7E	SW 1/4 Sec. 32-19N-R7E
7032	Arthur E. Heuser	Robert G. Heuser	Feb. 1, 1954	33-19N-R7E	NE 1/4 SW 1/4 Sec. 33-19N-R7E
7032	Robert G. Heuser		Feb. 1, 1954	33-19N-R7E	NE 1/4 SW 1/4 Sec. 33-19N-R7E
7033	Alma L. Swingle	Robert W. Devore	Feb. 16, 1954	33-19N-R6E	1/2 SW 1/4 Sec. 33-19N-R6E
7033	Robert W. Devore	Margaret Smith	Mar. 3, 1954	33-19N-R6E	W 60 acres NE 1/4 SW 1/4 Sec. 33-19N-R6E
7033	Margaret Smith		Jan. 30, 1954	33-19N-R6E	SW 1/4 Sec. 33-19N-R6E

Vendor's File	Receipts	Date	Particulars
7030	50 Misc	455 Jan. 24, 1954	John P. Sullivan Cash
7031	50 Misc	483 Jan. 28, 1954	John P. Sullivan Cash
7032	50 Misc	481 Jan. 28, 1954	John P. Sullivan Cash
7033	50 Misc	479 Jan. 28, 1954	John P. Sullivan Cash
7034	50 Misc	477 Feb. 1, 1954	Mildred Sullivan Sullivan
7035	51 Misc	305 Apr. 5, 1954	John P. Sullivan
7036	51 Misc	307 Mar. 11, 1954	Ellie Sullivan Th. J. Sullivan John P. Sullivan John P. Sullivan John P. Sullivan Alice Sullivan Agnes Sullivan
7037	51 Misc	125 Mar. 6, 1954	Fred J. Sullivan, Jr. Margaret M. Sullivan
7037	51 Misc	459 Apr. 9, 1954	Harold M. Sullivan Daniel V. Sullivan
7037	51 Misc	461 Apr. 12, 1954	James T. Sullivan John F. Sullivan Mary Sullivan Harold M. Sullivan Edward J. Sullivan Thomas Sullivan Alice Sullivan John P. Sullivan John P. Sullivan

Grant No.	Grant Date	Grant Title	Level	Description
101	1953	John J. Sullivan	SW 1/4 Sec 25-T9N-R5E	
102	1953	John J. Sullivan	NW 1/4 Sec 36-T9N-R5E	
103	1953	William V. Tolene Edward J. Tolene	N 1/2 NE 1/4; N 1/2 NW 1/4 Sec 35-T9N-R5E	
104	1953	Anna Loring	S 1/2 SW 1/4 Sec 26-T9N-R5E	
105	1953	William Ethel Agnes Ethel	SE 1/4 Sec 27-T9N-R5E	
106	1953	Etica J. Henke Vera D. Henke	SW 1/4 Sec 27-T9N-R5E	
107	1953	William G. Kramer Glara Kramer	NW 1/4 Sec 27-T9-R5E	
108	1953	Tony Purford Nathalia Burford	a tract of land in S 1/2 NE 1/4 sec 28-T9N-R5E (summary description)	
109	1953	George H. Wilson Grace D. Wilson	lots 1 and 3 in NW 1/4 SECTION 28-T9N-R5E	
110	1953	Isaac N. Meyers Lucy E. Meyers	a tract of land in W 1/2 Sec. 28-T9N-R5E (summary description)	
111	1953	William Osterman Agnes Osterman	NE 1/4 Sec 29-T9N-R5E	
112	1953	Ralph G. Culp Lydia A. Culp	S 1/2 NW 1/4 Sec 29-T9N-R5E	
113	1953	Dorthe Brady Youngs Remont L. Youngs	N 1/2 NE 1/4 Sec 30; N 1/2 NW 1/4 Sec 29-all in T9N-R5E	
114	1953	Dorthe Brady Youngs Edward Patak Irene H. Patak	NW 1/4 Sec 30; N 1/2 NW 1/4 Sec 29-all in T9N-R5E NW 1/4 Sec 30-T9N-R5E	

Vendor's File	Receipt Book	Page	Date of Receipt	Description
8118	60 Misc	165	May 11, 1956	THE FIRST BOOK OF MORSE
8119	60 Misc	297	May 10, 1956	THE FIRST BOOK OF MORSE
8120	60 Misc	299	May 25, 1956	THE FIRST BOOK OF MORSE
8121	60 Misc	301	May 11, 1956	THE FIRST BOOK OF MORSE
8122	60 Misc	303	May 17, 1956	THE FIRST BOOK OF MORSE
8124	60 Misc	161	May 10, 1956	THE FIRST BOOK OF MORSE
8125	60 Misc	159	May 8, 1956	THE FIRST BOOK OF MORSE
8126	60 Misc	157	May 8, 1956	THE FIRST BOOK OF MORSE
8127	60 Misc	155	May 4, 1956	THE FIRST BOOK OF MORSE
8128	60 Misc	153	May 4, 1956	THE FIRST BOOK OF MORSE
8129	60 Misc	533	Jun. 21, 1956	THE FIRST BOOK OF MORSE

Legal Description

Albert G. Freeman Emma L. Freeman	Hy 28, 1956	SW 1/4 Sec. 16-T9N-R6E
Edwin Hitchcock Fox	Hy 28, 1956	A tract of land in NW 1/4 Sec. 16-T9N-R6E (summary description) NE 1/4 Sec. 17-T9N-R6E
Harvard O. Vase Avelia J. Vase	Hy 28, 1956	SE 1/4 Sec. 8-T9N-R6E
Orin Gustave Peterson Eugene J. Peterson Bertha Anna Moore Scheffelk Ioss Celia Ioss	Hy 28, 1956	SE 1/4 Sec. 8-T9N-R6E
Edward Little	Hy 28, 1956	S 1/2 NE 1/4 Sec. 8-T9N-R6E
Board of General State of Neb.	Hy 28, 1956	NW 1/4 Sec. 8-T9N-R6E
Benjamin M. Verley	Hy 28, 1956	N 1/2 NE 1/4 SE 1/4 NE 1/4 Sec. 7-T9N-R6E
Roseetta Beckman Ida W. Beckman	Hy 28, 1956	E 1/2 SW 1/4 Sec. 31-T10N-R6E
Mary Frank Miller	Hy 28, 1956	NW 1/4 except r/w of C.B.Q. RR Sec. 31-T10N-R6E
Louise Kleine Florence Kleine Kossack E. F. Kossack	Hy 28, 1956	SW 1/4 except r/w C.B.Q. RR Sec. 30-T10N-R6E
Karl U. Wood Juella K. Wood	Hy 28, 1956	Lot 17 of irregular tracts NW 1/4 Sec. 30-T10N-R6E; and tracts in Lot 8, & that portion Lot 10 & S 1/2 NE 1/4 lying N of r/w C.B.Q. RR & except r/w of Hwy No. 6 Sec. 25-T10N-R6E
William A. Schlaebitz Ruth L. Schlaebitz	Hy 28, 1956	Lot 16 of irregular tracts in NW 1/4 Sec. 30-T10N-R6E
John George Hellerich Stella Hellerich	Hy 28, 1956	A tract of land in E 1/2 Sec. 24-T10N-R6E (summary description)

1000



8149

8149	60 Misc	37	Mar. 1, 1956	East of ...
8150	60 Misc	377	Jun. 5, 1956	...
8151	60 Misc	129	Apr. 26, 1956	...
8152	60 Misc	375	Jun. 5, 1956	...
8153	60 Misc	317	May 25, 1956	...
8154	62 Misc	437	Oct. 29, 1956	...
8155	62 Misc	440	Nov. 19, 1956	...
Sta 830	545 Deeds	537	Mar. 6, 1956	...
Sta 830	555	451	Sept. 7, 1956	...
8117	60 Misc.	167	April 30, 1956	...

East of ...  
...

INDEXED  
 GENERAL  
 COMPARED  
 PAGED

5-383,385,389,392,397  
 425, 413, 415  
 36  
 6-397, 397, 447, 452, 493,  
 6 1/2-152, 154  
 7-666, 672, 679, 685, 688  
 8-507, 511, 516, 521, 524

LANCASTER COUNTY REGISTER  
 REGISTERED  
 FILED FOR RECORD IN  
 1965 MAR 30 PM 1:35

\$ 2700

REGISTERED

Parcel No.	Legal Description	Owner
100 00, 0070	NE 1/4 Sec 25 Tying S of E/W of G. B. & O. RR T 10N-R5E	NE 1/4 Sec 1-T10N-R5E
100 00, 0070	NE 1/4 Sec 7 except N 226 ft of E 839 ft of N 323 ft in T -9N-R6E	N 1/4 Sec 7 except N 226 ft of E 839 ft of N 323 ft in T -9N-R6E
100 00, 0070	NE 1/4 Sec 26-T9N-R6E	N 1/4 Sec 26-T9N-R6E
100 00, 0070	Loc 6 in SE 1/4 Sec 33-T9N-R8E	Loc 6 in SE 1/4 Sec 33-T9N-R8E
100 00, 0070	SE 1/4 NE 1/4 & N 1/4 SE 1/4 Sec 35-T9N-R7E	SE 1/4 NE 1/4 & N 1/4 SE 1/4 Sec 35-T9N-R7E
100 00, 0070	SE 1/4 NE 1/4 Sec 34-T9N-R7E	SE 1/4 NE 1/4 Sec 34-T9N-R7E
100 00, 0070	Loc 45 of Irregular tracts SE 1/4 Sec 36-T9N-R6E	Loc 45 of Irregular tracts SE 1/4 Sec 36-T9N-R6E
100 00, 0070	SE 1/4 NW 1/4 SW 1/4 NE 1/4 Sec 32-T9N-R6E	SE 1/4 NW 1/4 SW 1/4 NE 1/4 Sec 32-T9N-R6E
100 00, 0070	E 1/4 NW 1/4 Sec 36-T9N-R5E	E 1/4 NW 1/4 Sec 36-T9N-R5E
100 00, 0070	S 1/4 SE 1/4 Sec 26-T9N-R5E	S 1/4 SE 1/4 Sec 26-T9N-R5E