



AFFIDAVIT

BOOK 634 PAGE 657

Correction to High Point, a subdivision in part of the NW 1/4 and SW 1/4 of Section 18-T15N-R11E of the 6th P.M., Douglas County, Nebraska.

I, the undersigned registered land surveyor, do hereby submit this drawing in order to correct certain dimension and angle on Lots 8 and 9, said High Point, as recorded in Deed Book 1624, Page 40 of the records in the register of deeds office, Douglas County, Nebraska.

JUNE 16, 1980  
DATE

*James D. Warner*  
JAMES D. WARNER, L.S. 308

State of Nebraska) SS  
County of Douglas)

On this 16<sup>th</sup> day of June, 1980, before me, a notary public, duly commissioned and qualified in and for said County, appeared James D. Warner, who is personally known by me to be the identified person whose name appears above. Witness my hand and official seal, in Omaha, Nebraska, the date last aforesaid.

My commission expires on July 6, 1980

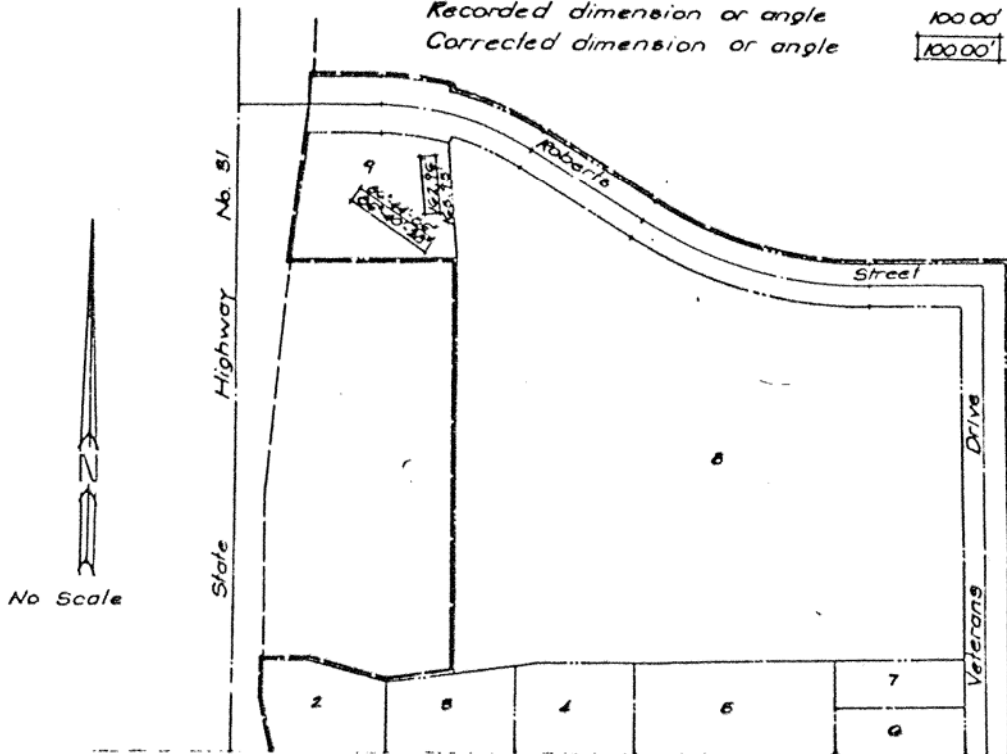
*Rose M. Witkowski*  
NOTARY PUBLIC

ROSE M. WITKOVSKI  
NOTARY PUBLIC - State of Nebraska  
By Comm. Exp. July 6, 1980



Legend

Recorded dimension or angle 100.00'  
Corrected dimension or angle 100.00'



37 Mail

RECEIVED  
JUN 17 PM 1:53  
REGISTERED OFFICE  
DOUGLAS COUNTY, NEBR.

Book 634  
Page 657  
of Mac

1-350  
In-  
Comp  
86-6  
86-5

AFFIDAVIT

BOOK 625 PAGE 675

Correction to High Point, a subdivision in part of the NW $\frac{1}{4}$  and SW $\frac{1}{4}$  of Section 18-T15N-R11E of the 6th P.M., Douglas County, Nebraska.

I, the undersigned Registered Land Surveyor, do hereby submit this drawing in order to correct certain dimensions and angles on Lot 1, said High Point, and bearings and dimensions as they appear in the Surveyors Certificate of said High Point.

In the Surveyors Certificate, Line 25 reads N 90° 00' 00" W, 181.86 feet, and should read N 90° 00' 00" W, 181.11 feet; Line 26 reads N 02° 35' 06" W, on....., 180.75 feet, and should read N 02° 49' 21" W, on....., 180.79 feet. All as recorded in Deed Book 1624, Page 40 of the records in the register of deeds office, Douglas County, Nebraska.

DATE DECEMBER 14, 1979

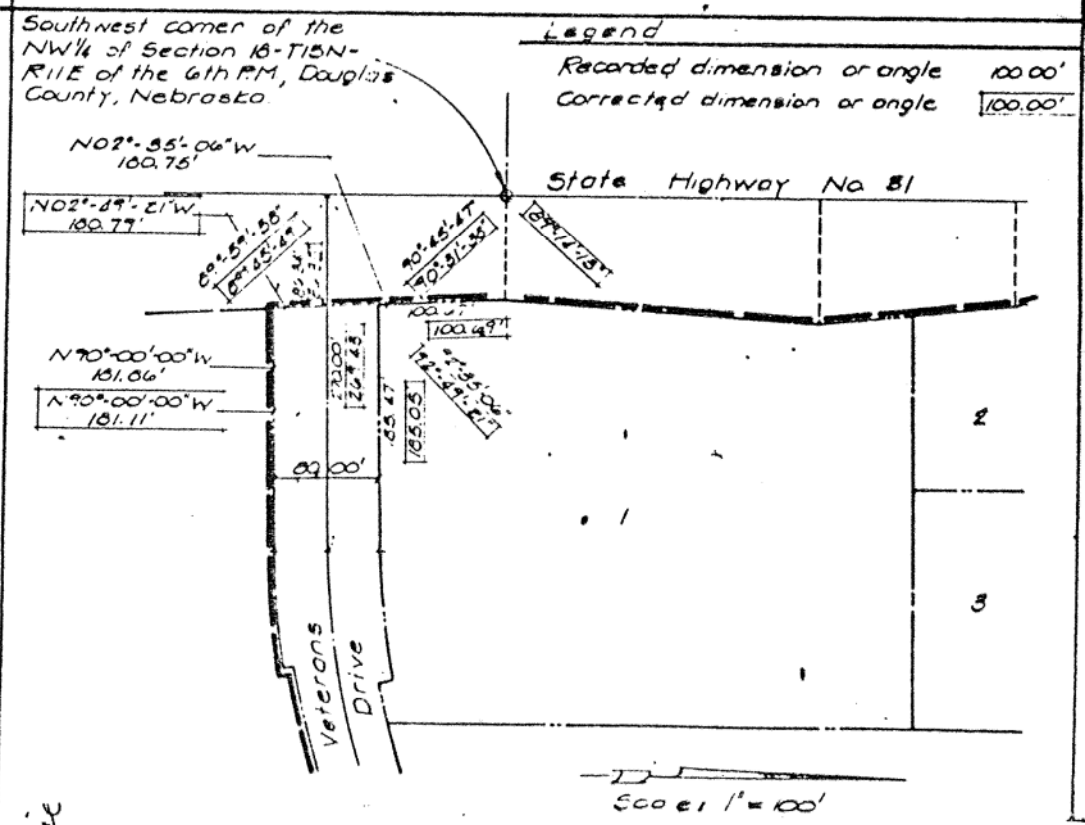
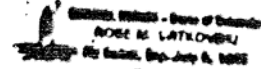
James D. Warner  
JAMES D. WARNER, L.S. 508

State of Nebraska) SS  
County of Douglas)

On this 14<sup>th</sup> day of December, 1979, before me, a Notary Public, duly commissioned and qualified in and for said County, appeared James D. Warner, who is personally known by me to be the identical person whose name appears above. Witness my hand and official seal, in Omaha, Nebraska, the date last aforesaid.

My commission expires on July 6, 1980

Leslie M. Witek  
NOTARY PUBLIC



26 Misc

RECEIVED  
1979 DEC 18 PM 2 46

C. MARION GILLES  
REGISTER OF DEEDS  
DOUGLAS COUNTY, NEBR.

Book 625  
Page 675  
of 1  
Feed 225  
Index 1  
Compt 1  
# 46-5