

16025

FILED
CASS COUNTY, NE.

2007 OCT 10 PM 12:35

BK 67 Misc PG 389

COMPARED

David Johnson by G
REGISTER OF DEEDS
Doc # 6025 \$83.50

PREPARED BY: Aaron P. Roffwarg, Bracewell & Giuliani LLP, 711 Louisiana, Suite 2300, Houston, Texas 77002,
Tel. (713) 221-1117 AND WHEN RECORDED MAIL TO: Elizabeth Muratet, GableGotwals, 100 West 5th Street, Suite
1100, Tulsa, Oklahoma 74103

CONVEYANCE AND ASSIGNMENT OF EASEMENTS,

LICENSES, PERMITS AND LEASES

THIS CONVEYANCE AND ASSIGNMENT OF EASEMENTS, LICENSES, PERMITS AND LEASES (this "Assignment") is executed on this 4th day of October, 2007, but made effective as of 7:00 AM Central Time on the 5th day of October, 2007 (the "Effective Time") by and among KINDER MORGAN OPERATING L.P. "A", a Delaware limited partnership with an address of 500 Dallas, Suite 1000, Houston, Texas 77002 (formerly known as Hydrocarbon Transportation, Inc., Northern Gas Products Co. and Enron Liquids Pipeline Operating Limited Partnership) ("ASSIGNOR") and ONEOK NORTH SYSTEM, L.L.C., a Delaware limited liability company with an address of 100 West 5th Street, Tulsa, Oklahoma, 74103 ("ASSIGNEE"). This Assignment is made pursuant to that certain Purchase and Sale Agreement (the "Purchase Agreement") dated as of June 29, 2007 by and between Assignor and ONEOK Partners Intermediate Limited Partnership. Unless otherwise defined herein, all capitalized terms used herein shall have the same meanings attributed to them as are set forth in the Purchase Agreement.

1. NOW, THEREFORE, for good and valuable consideration, the receipt and sufficiency of which are hereby acknowledged and confessed, ASSIGNOR hereby grants, bargains, conveys, delivers, assigns, and transfers to ASSIGNEE, effective as of the Effective Time, regardless of the date of execution, all of ASSIGNOR's right, title and interest in and to, together with all privileges appurtenant thereto, including, but not limited to, all fixtures, pipelines and improvements located thereon, the Easements, Permits, leases and other assets listed and more particularly described on "Exhibit A" attached hereto and made a part hereof (the "Subject Assets").

TO HAVE AND TO HOLD the Subject Assets unto ASSIGNEE, its successors and assigns forever.

2. This Assignment is being executed in connection with, and is subject to the terms, conditions, representations and warranties set forth in, the Purchase Agreement and shall neither add to nor detract from the rights of the parties under the Purchase Agreement.

3. Assignee hereby expressly assumes and agrees to pay, discharge and perform, in accordance with their terms, all liabilities of Assignor under the instruments creating the Subject Assets, excluding the Retained Liabilities.

4. This Assignment shall be binding upon and inure to the benefit of the respective designees, successors and permitted assigns of the ASSIGNOR and ASSIGNEE, and may be executed

in a number of identical counterparts, each of which for all purposes is to be deemed as original, and all of which constitute, collectively, one instrument.

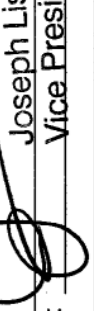
5. This Assignment shall be governed by and construed in accordance with the laws of the state in which the Subject Assets are located.

IN WITNESS WHEREOF, the parties hereto have caused this instrument to be duly executed on date first set forth above but is made effective as of the Effective Time.

ASSIGNOR:


KINDER MORGAN OPERATING L.P. "A", a
Delaware limited partnership

By: Kinder Morgan G.P., Inc., its general
partner

By:  Joseph Listengart
Name: Vice President
Title: _____

ASSIGNEE:

ONEOK NORTH SYSTEM, L.L.C.

By:  Joseph Listengart
Name: Vice President
Title: _____

ACKNOWLEDGEMENTS

STATE OF TEXAS)
) ss.
COUNTY OF HARRIS)


The foregoing instrument was acknowledged before me this 4th day of October, 2007, by Joseph Listengart as Vice President of Kinder Morgan G.P., Inc., as general partner of Kinder Morgan Operating L.P. "A".

Witness my hand and official seal.

My commission no. 12585600-7 expires:

September 27, 2010

Erica L. Kohler



STATE OF TEXAS)
) ss.
COUNTY OF HARRIS)

The foregoing instrument was acknowledged before me this 4th day of October 2007, by Joseph Listengart as Vice President of ONEOK North System, L.L.C.

Witness my hand and official seal.

My commission no. 12585600-7 expires:

September 27, 2010

Erica L. Kohler

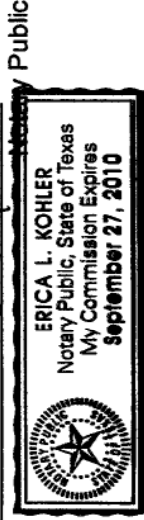


EXHIBIT "A"
CASS COUNTY, NEBRASKA

Record#	Caption	Grantor	Grantee	DocDate	Book	Page	PageFile	Description
NE-101-203-HX.1	Order	Board of Commissioners of Cass County	Northern Gas Products Co.	12/18/1961				T10N-R12E, 6th P.M., Secs: 12, 14, 22, 23, 27, 33 & 34; T10N-R13E, 6th P.M., Sec 6; T11N-R13E, 6th P.M., Secs: 12, 13, 22, 23, 27, 28, 29,
NE-101-204	Pipeline Easement							T10N-R12E, 6th P.M., SEC 33: SW/4 & SE/4 (CS-003) ROW Esmt; confined to 50 ft wide strip.
NE-101-204-001-WX	Permit	U.S. Army Corps of Engineers [OMAHA DISTRICT]	Hydrocarbon Transportation, Inc.	12/14/1984				T10N-R12E, 6th P.M., Sec: 33 (South Branch of Weeping Water Creek)
NE-101-204-002-WX	Flood Plain Development Permit/Application	Board of Commissioners of Cass Co.	Hydrocarbon Transportation, Inc.	10/12/1984				T10N-R12E, 6th P.M., Sec 33: S/2 & NE/4 (South Branch of Weeping Water Creek) Allowed construction of bank protection project 2.5 miles E and .25 miles south of Avoca, NE, to provide protection of grantee's 8-inch
NE-101-205	[Pipeline Easement]	Perkins, Margaret Elizabeth, and Dwight C. Perkins	Northern Gas Products Co.	8/11/1961	007	566		T10N-R12E, 6th P.M., Sec 27: W/2 SW/4 (CS-004) Sec 34: NW/4 NW/4 (CS-003A)
NE-101-206	Pipeline Easement	Ruhge, Thelma	Northern Gas Products Co.	8/6/1961	007	562		T10N-R12E, 6th P.M., Sec 27: E/2 SW/4
NE-101-207	Pipeline Easement	Baier, John E., Sr.	Northern Gas Products Co.	7/19/1961	007	547		T10N-R12E, 6th P.M., Sec 27: NW/4
NE-101-208	Pipeline Easement	Wessel, Elmer, and Pearl Wessel	Northern Gas Products Co.	8/18/1961	007	608		T10N-R12E, 6th P.M., Sec 27: NE/4
NE-101-208-HX	Permit	Nebraska Dept. of Roads	Northern Gas Products Co.	12/18/1961				T10N-R12E, 6th P.M., Secs: 22 & 27 (State Highway No. 34, a/k/a U.S. HWY. 34)
NE-101-209	Pipeline Easement	Betts, Lena, and Cynthia M. Betts	Northern Gas Products Co.	8/16/1961	007	571		T10N-R12E, 6th P.M., Sec 22: SE/4 & S/2 NE/4
NE-101-210-001	Pipeline Easement	Brandt, William, Sr., a/k/a William Brandt	Northern Gas Products Co.	12/1/1961	007	693		T10N-R12E, 6th P.M., Sec 23: S/2 SW/4 & N/2 SW/4
NE-101-210-002	Consent to Cross U.S. Government Right-of-Way	U.S. Army Corps of Engineers [OMAHA DISTRICT]	Northern Gas Products Co.	4/18/1963				T10N-R12E, 6th P.M., Sec 23: W/2 SW/4 & SE/4 SW4
NE-101-211	Pipeline Easement	Behrns, Leslie J., and Anna Marie Behrns	Northern Gas Products Co.	7/6/1961	007	536		T10N-R12E, 6th P.M., Sec 23: NW/4
NE-101-212	Pipeline Easement	Heebner, Granville, and Elizabeth S. Heebner	Northern Gas Products Co.	2/28/1962	008	179		T10N-R12E, 6th P.M., Sec 14: W/2 SE/4 (CS-009A) Sec 23: NW/4 NE/4 (CS-011/OFFLINE)
NE-101-213-001	Pipeline Easement	Sugden, John, and Helen Sugden	Northern Gas Products Co.	7/21/1961	007	573		T10N-R12E, 6th P.M., Sec 14: SW/4

EXHIBIT "A"
CASS COUNTY, NEBRASKA

Record#	Caption	Grantor	Grantee	DocDate	Book	Page	PageFile	Description
NE-101-213-002	Pipeline Easement	Cooper, Florence Behrns, and Alan Cooper	Northern Gas Products Co.	4/13/1962	008	264		T10N-R12E, 6th P.M., Sec 14: SW/4
NE-101-213-003	Pipeline Easement	Behrns, Lena J., Leslie J. Behrns and Anna Marie Behrns	Northern Gas Products Co.	7/11/1961	007	574		T10N-R12E, 6th P.M., Sec 14: SW/4
NE-101-215-001	Pipeline Easement	Knabe, Edward J.	Northern Gas Products Co.	7/7/1961	007	557		T10N-R12E, 6th P.M., Sec 14: NE/4 SE/4
NE-101-215-002	Pipeline Easement	Knabe, Edward J.	Northern Gas Products Co.	7/7/1961	007	556		T10N-R12E, 6th P.M., Sec 14: SE/4 NE/4
NE-101-215-003	Pipeline Easement	Knabe, Edward J.	Northern Gas Products Co.	7/7/1961	007	555		T10N-R12E, 6th P.M., Sec 13: 30 acres W of Weeping Water Creek in SW/4 NW/4
NE-101-216	Pipeline Easement	Hansen, John G.	Northern Gas Products Co.	1/9/1967	010	109		T10N-R12E, 6th P.M., Sec 14: A tract in NE/4 NE/4 described as 50 ft in width 25 ft on either side of the following described centerline: Commencing at a point on the S line of said NE/4 of the NE/4 43.4 ft W of E line of Sec 14; thence N - NE'ly at an angle of 81 degrees 25' +/- to said S line a distance of 282.7 ft to a point on said E line 1,044.41 ft S of the NE/C of said 14
NE-101-217	Pipeline Easement	Baller, Harvey J., and Minnie Baller	Northern Gas Products Co.	7/19/1961	007	553		T10N-R12E, 6th P.M., Sec 12: Lots 3 & 4 in S/2 SW/4 Sec 13: NW/4 NW/4
NE-101-217-RRX	Pipe Line License	Missouri Pacific Railroad Co. [UNION PACIFIC]	Northern Gas Products Co.	1/5/1962				T10N-R12E, 6th P.M., Sec 13: NW/4
NE-101-218	Pipeline Easement	Knabe, Harry M., and Amelia M. Knabe	Northern Gas Products Co.	10/23/1961	007	662		T10N-R12E, 6th P.M., Sec 12: S/2 NW/4, N/2 SW/4, Lots 1 & 2 in S/2 SW/4 & N/2 SE/4
NE-101-219	Pipeline Easement	Wulf, Ella S., Mary M. Wulf and William F. Wulf	Northern Gas Products Co.	12/26/1961	008	049		T10N-R12E, 6th P.M., Sec 12: NE/4
NE-101-220	Pipeline Easement	Barkhurst, Edith B., and John W. Barkhurst	Northern Gas Products Co.	7/14/1961	007	552		T10N-R12E, 6th P.M., Sec 1: SE/4
NE-101-221-001	Pipeline Easement	Philpot, Maude, Tessie M. Murdoch, Guy S. Murdoch, Carol Attebery, James R. Attebery, Shirley M. Reeves, Floyd W. Reeves, Alvin L. Turner and Eileen Turner	Northern Gas Products Co.	8/7/1961	007	606		T10N-R13E, 6th P.M., Sec 6: N 125 acres of SW/4
NE-101-221-002	Pipeline Easement	Turner, James D.	Northern Gas Products Co.	9/15/1961	007	631		T10N-R13E, 6th P.M., Sec 6: N 125 acres of SW/4

EXHIBIT "A"
CASS COUNTY, NEBRASKA

Record#	Caption	Grantor	Grantee	DocDate	Book	Page	PageFile	Description
NE-101-221-003	Pipeline Easement	Philpot, Orville M., Sr.	Northern Gas Products Co.	9/18/1961	007	630		T10N-R13E, 6th P.M., Sec 6: N 125 acres of SW/4
NE-101-221-004	Pipeline Easement	Petersen, Beulah E., and L. G. Petersen	Northern Gas Products Co.	9/22/1961	007	619		T10N-R13E, 6th P.M., Sec 6: N 125 acres of SW/4
NE-101-221-005	Pipeline Easement	Sparger, Neva C., and J. F. Sparger	Northern Gas Products Co.	9/30/1961	007	621		T10N-R13E, 6th P.M., Sec 6: N 125 acres of SW/4
NE-101-222-001	Pipeline Easement	Murdoch, Guy S., and Tessie M. Murdoch	Northern Gas Products Co.	7/19/1961	007	551		T10N-R13E, 6th P.M., Sec 6: NW/4 (CS-021); T11N-R13E, 6th P.M., Sec 31: SE/4 (CS-023)
NE-101-223-001	[Gate Valve/Drip Easement]	Bates, Charles M., and Ethel M. Bates	Northern Gas Products Co.	4/22/1963	008	542		T10N-R13E, 6th P.M., Sec 6: N/2 NE/4, being a tract described as 12 ft in width, beginning at a point on the pipeline to be constructed under the terms of easement granted Northern Gas Products Co., dated 07/17/61, approx 25 ft S'ly from the N line of the Charles M. Bates and Ethel M. Bates property, and extending in a S'ly direction on the pipeline a distance of 30 ft
NE-101-223-002	Pipeline Easement	Bates, Charles M., and Ethel M. Bates	Northern Gas Products Co.	7/17/1961	007	549		T10N-R13E, 6th P.M., Sec 6: N/2 NE/4 & Lot 1 in S/2 SW/4
NE-101-225	Pipeline Easement	Lindsey, Joseph, Jr., and Bernice Lindsey	Northern Gas Products Co.	8/15/1961	007	576		T11N-R13E, 6th P.M., Sec 31: E/2 NE/4 Sec 32: NE/4 NW/4 & W/2 NW/4
NE-101-226-001	Pipeline Easement	Tanner, Ruth, and Herbert Tanner	Northern Gas Products Co.	8/15/1961	007	578		T11N-R13E, 6th P.M., Sec 29: Lots 7 & 9 in SE/4 SW/4
NE-101-226-002	Pipeline Easement	Williams, Virginia, and Robert E. Williams, a/k/a R. E. Williams and Robert Williams	Northern Gas Products Co.	8/21/1961	007	605		T11N-R13E, 6th P.M., Sec 29: Lots 7 & 9 in SE/4 SW/4
NE-101-226-003	Pipeline Easement	Marks, Velma, and Millard Marks	Northern Gas Products Co.	8/31/1961	007	612		T11N-R13E, 6th P.M., Sec 29: Lots 7 & 9 in SE/4 SW/4
NE-101-227	Pipeline Easement	Knorr, Roy W., and Clara M. Knorr	Northern Gas Products Co.	10/2/1961	007	628		T11N-R13E, 6th P.M., Sec 29: NE/4 SW/4
NE-101-228	Pipeline Easement	Kircher, Henry, and Anna Kircher	Northern Gas Products Co.	7/15/1961	007	548		T11N-R13E, 6th P.M., Sec 29: SE/4 & Lot 8 in SE/4 SW/4
NE-101-229	Pipeline Easement	Chriswisher, Carl G., and Patricia I. Chriswisher	Northern Gas Products Co.	10/28/1961	007	670		T11N-R13E, 6th P.M., Sec 20: SE/4 SE/4 (CS-027) Sec 29: NE/4 (CS-026A)
NE-101-230	Pipeline Easement	Dill, Franklin E., a/k/a Franklin Dill, a/k/a Frank E. Dill and Agnes Dill	Northern Gas Products Co.	8/11/1961	007	567		T11N-R13E, 6th P.M., Sec 21: W/2 SW/4
NE-101-231	Pipeline Easement	Rice, Ethel, and Will Rice	Northern Gas Products Co.	1/10/1962	008	096		T11N-R13E, 6th P.M., Sec 21: E/2 SW/4

EXHIBIT "A"
CASS COUNTY, NEBRASKA

Record#	Caption	Grantor	Grantee	DocDate	Book	Page	PageFile	Description
NE-101-232	Pipeline Easement	Nolte, Eugene O., and Bernice M. Nolte	Northern Gas Products Co.	12/14/1961	008	046		T11N-R13E, 6th P.M., Sec 21: NE/4 & E/2 E/2 NW/4
NE-101-233	Pipeline Easement	Linder, Elizabeth Davis, and Alva D. Linder	Northern Gas Products Co.	9/28/1961	007	632		T11N-R13E, 6th P.M., Sec 16: SE/4
NE-101-235	Pipeline Easement	Davis, Leila C.	Northern Gas Products Co.	9/28/1961	007	634		T11N-R13E, 6th P.M., Sec 15: NW/4 SW/4
NE-101-236	Pipeline Easement	Spangler, Everett, Ellen K. Spangler, Orville H. Todd and Margaret S. Todd	Northern Gas Products Co.	2/20/1962	008	174		T11N-R13E, 6th P.M., Sec 15: NW/4
NE-101-237	Pipeline Easement	Spangler, Charles E., and Virginia L. Spangler	Northern Gas Products Co.	2/20/1962	008	172		T11N-R13E, 6th P.M., Sec 15: NE/4
NE-101-238	Pipeline Easement	Gansemer, Leon P., and Evelyn A. Gansemer	Northern Gas Products Co.	8/10/1961	007	579		T11N-R13E, 6th P.M., Sec 10: SE/4
NE-101-239	Pipeline Easement	Fischer, Benny Dik, and LaVeta F. Fischer	Northern Gas Products Co.	10/31/1961	007	684		T11N-R13E, 6th P.M., Sec 10: SE/4 NE/4
NE-101-240-001	Pipeline Easement	Guthmann, Margaret	Northern Gas Products Co.	8/31/1961	007	610		T11N-R13E, 6th P.M., Sec 11: SW/4 & NW/4 lying W of Missouri Pacific RR
NE-101-240-002	Pipeline Easement	Guthmann, John R., and Arlene H. Guthmann	Northern Gas Products Co.	9/12/1961	007	637		T11N-R13E, 6th P.M., Sec 11: SW/4 & NW/4 lying W of Missouri Pacific RR
NE-101-240-003	Pipeline Easement	Guthmann, Charles F., and Agnes D. Guthmann	Northern Gas Products Co.	9/22/1961	007	636		T11N-R13E, 6th P.M., Sec 11: SW/4 & NW/4 lying W of Missouri Pacific RR
NE-101-240-004	Pipeline Easement	Gardner, Margaret G., and Douglas C. Gardner	Northern Gas Products Co.	10/23/1961	007	664		T11N-R13E, 6th P.M., Sec 11: SW/4 & NW/4 lying W of Missouri Pacific RR
NE-101-241	Pipeline Easement	Spangler, Everett, and Ellen K. Spangler	Northern Gas Products Co.	2/20/1962	008	171		T11N-R13E, 6th P.M., Sec 11: All that part of NW/4 lying E of Missouri Pacific RR ROW
NE-101-242-001	Pipeline Easement	Perry, D. Russell, Mable Lee Perry, and Harold C. Elliott	Northern Gas Products Co.	9/5/1961	007	682		T11N-R13E, 6th P.M., Sec 2: SW/4
NE-101-242-002	Pipeline Easement	Morrison, Elizabeth Perry, Dean Morrison and Harold C. Elliott	Northern Gas Products Co.	9/14/1961	007	678		T11N-R13E, 6th P.M., Sec 2: S/2
NE-101-242-003	Pipeline Easement	Sprick, Nancy Perry, Raymond E. Sprick and Harold C. Elliott	Northern Gas Products Co.	9/27/1961	007	680		T11N-R13E, 6th P.M., Sec 2: S/2

EXHIBIT "A"
CASS COUNTY, NEBRASKA

Record#	Caption	Grantor	Grantee	DocDate	Book	Page	PageFile	Description
NE-101-243	Pipeline Easement	Gregg, Harold R., and Doris M. Gregg	Northern Gas Products Co.	8/15/1961	007	603		T11N-R13E, 6th P.M., Sec 2: NE/4
NE-101-244	Pipeline Easement	Spangler, Jean H., and Mary Alice Spangler	Northern Gas Products Co.	8/14/1961	007	568		T11N-R13E, 6th P.M., Sec 1: NW/4
NE-101-245	Pipeline Easement	Spangler, Richard E., and Marjorie Ann Spangler	Northern Gas Products Co.	8/14/1961	007	570		T12N-R13E, 6th P.M., Sec 36: SW/4
NE-101-246	Pipeline Easement	Wiles, Guy H., and Elsie G. Wiles	Northern Gas Products Co.	6/25/1962	008	351		T12N-R13E, 6th P.M., Sec 36: E/2 NE/4
NE-101-248	Pipeline Easement	Cook, Raymond C., and LeNora S. Cook	Northern Gas Products Co.	6/9/1961	007	532		T12N-R13E, 6th P.M., Sec 25: SE/4 NE/4; T12N-R14E, 6th P.M., Sec 30: SW/4 NW/4
NE-101-249	Pipeline Easement	Larson, Richard T., and Shirley B. Larson	Northern Gas Products Co.	10/4/1961	007	622		T12N-R14E, 6th P.M., Sec 30: Lots 10, 17, 18, 19 & 20 in Porter Place, all in NW/4 NW/4
NE-101-250-001	Pipeline Easement	Newburn, Charles B., and Lois L. Newburn	Northern Gas Products Co.	8/15/1961	007	581		T12N-R14E, 6th P.M., Sec 19: Lot 18 in SW/4 SE/4 Sec 30: W 10 acs of NW/4 NE/4 & NE/4 NW/4
NE-101-250-002	Pipeline Easement	Newburn, Charles B., and Lois L. Newburn	Northern Gas Products Co.	8/15/1961	007	582		T12N-R14E, 6th P.M., Sec 19: SE/4 SW/4
NE-101-251-001	Pipeline Easement	Snodgrass, Eugene Ault, and Helen V. Snodgrass	Northern Gas Products Co.	8/15/1961	007	585		T12N-R14E, 6th P.M., Sec 19: Sub-Lot 1 of Lot 121 in SE/4 NE/4
NE-101-251-002	Pipeline Easement	Snodgrass, Eugene Ault, and Helen V. Snodgrass	Northern Gas Products Co.	8/15/1961	007	583		T12N-R14E, 6th P.M., Sec 19: NE/4 SE/4, Lot 119 in SE/4 SE/4 & Sub-Lot 2 of Lot 121 in SE/4 NE/4, subject to partial release of easement dated 6/13/91 & recorded in Book 40, Page 272 Misc., in the public records of Cass County, NE
NE-101-252	Pipeline Easement	Bowman, Max, and Velma Verae Bowman	Northern Gas Products Co.	9/30/1961	007	624		T12N-R14E, 6th P.M., Sec 19: Lots 19 & 20 in W/2 SE/4
NE-101-253	Pipeline Easement	Lutz, Leonard, Marie Lutz and Lorine Lutz	Northern Gas Products Co.	9/11/1961	007	625		T12N-R14E, 6th P.M., Sec 19: Lot 21 in NW/4 SE/4
NE-101-254-001	Pipeline Easement	Morton, John W., Loren Deen and Louise S. Deen	Northern Gas Products Co.	3/22/1962	008	226		T12N-R14E, 6th P.M., Sec 20: Government Lot #3 in SW/4 NW/4
NE-101-254-002	Pipeline Easement	Godwin, Della G., and Albert J. Godwin	Northern Gas Products Co.	4/3/1962	008	246		T12N-R14E, 6th P.M., Sec 20: Lot 3 in NW/4

EXHIBIT "A"
CASS COUNTY, NEBRASKA

Record#	Caption	Grantor	Grantee	DocDate	Book	Page	PageFile	Description
NE-101-255	Pipeline Easement	Brunk, Roy L., Anita C. Brunk, Charles Coston and Sarah E. Coston	Northern Gas Products Co.	8/24/1961	007	627		T12N-R14E, 6th P.M., Sec 19: Lot 120 in SE/4 NE/4
NE-101-256	Pipeline Easement	Heebner, Granville, and Elizabeth S. Heebner	Northern Gas Products Co.	2/28/1962	008	177		T12N-R14E, 6th P.M., Sec 20: Lots 1 & 6 in NW/4
NE-101-257	Pipeline Easement	Kenney, Claude L., and Helen M. Kenney	Northern Gas Products Co.	8/15/1961	007	586		T12N-R14E, 6th P.M., Sec 20: Lots 27 & 39
NE-101-257A	Agreement	Plattsmouth Bridge Co.	Northern Gas Products Co.	1/1/1963				Pipeline along and upon bridge across the Missouri River near Plattsmouth, NE
NE-101-257-HX	Permit	Nebraska Dept. of Roads	Northern Gas Products Co.	12/19/1961				T12N-R14E, 6th P.M., Sec: 20 (State Highway No. 34)
NE-101-258	Pipeline Easement	Hoschar, Daniel E., and Lena Hoschar	Northern Gas Products Co.	5/7/1962	008	308		T11N-R13E, 6th P.M., Sec 28: W/2 NW/4
NE-101-259	Pipeline Easement	Lancaster, Earl, and Minnie Lancaster	Northern Gas Products Co.	5/3/1962	008	307		T11N-R13E, 6th P.M., Sec 28: E/2 NW/4
NE-101-260	Pipeline Easement	Nolte, Eugene O., and Bernice M. Nolte	Northern Gas Products Co.	7/19/1962	008	368		T11N-R13E, 6th P.M., Sec 28: W/2 NE/4
NE-101-261	Pipeline Easement	Jones, Pearl Rachel	Northern Gas Products Co.	4/17/1962	008	262		T11N-R13E, 6th P.M., Sec 28: E/2 NE/4
NE-101-262	Pipeline Easement	Gilmore, John E., and Kathleen E. Gilmore	Northern Gas Products Co.	6/19/1962	008	371		T11N-R13E, 6th P.M., Sec 22: NE/4 (CS-X08) Sec 23: Lot 28 in SW/4 NW/4 (CS-X09) Sec 27: NW/4 (CS-X05)
NE-101-263	Pipeline Easement	Sporer, Susie S., Indv and as Grdn for Betty Arlene Sporer, Winifred Frances Sporer, Charlene Rae Sporer, Lucy Marie Sporer and Donna Kay Sporer	Northern Gas Products Co.	4/27/1962	008	306		T11N-R13E, 6th P.M., Sec 22: SW/4 & W/2 SE/4
NE-101-264	Pipeline Easement	Tritsch, Elmer E., and Louise M. Tritsch	Northern Gas Products Co.	5/4/1962	008	303		T11N-R13E, 6th P.M., Sec 22: E/2 SE/4
NE-101-265-RRX	Pipe Line License	Missouri Pacific Railroad Co. [UNION PACIFIC]	Northern Gas Products Co.	5/22/1963				T11N-R13E, 6th P.M., Sec 23: NW/4

EXHIBIT "A"
CASS COUNTY, NEBRASKA

Record#	Caption	Grantor	Grantee	DocDate	Book	Page	PageFile	Description
NE-101-266-001	Pipeline Easement	Metzger, Christian E., and E. Belle Metzger	Northern Gas Products Co.	7/2/1962	008	369		T11N-R13E, 6th P.M., Sec 23: Lot 26 in SW/4 NW/4, Lot 30 in SE/4 NW/4, Lot 7 in NW/4 SW/4, Lot 6 in NE/4 NW/4, & Lot 12 in NW/4 NE/4
NE-101-266-002	Pipeline Easement	Metzger, Christian E., and E. Belle Metzger	Northern Gas Products Co.	3/4/1963	006	614		T11N-R13E, 6th P.M., Sec 23: Lot 26 in SW/4 NW/4, Lot 30 in SE/4 NW/4, Lot 12 in NW/4 NE/4 & SW/4 NE/4
NE-101-267	Pipeline Easement	Druecker, Fred C., and Clara E. Druecker	Northern Gas Products Co.	5/1/1962	008	304		T11N-R13E, 6th P.M., Sec 23: Lots 4, 22, 23, 27, 28 & 29
NE-101-269	Pipeline Easement	Young, William R., a/k/a Rex Young, and Pearl M. Young	Northern Gas Products Co.	6/8/1961	008	319		T11N-R13E, 6th P.M., Sec 23: Fractional Lot 11 in NW/4 NE/4
NE-101-270	Pipeline Easement	Minford, Will A., and Marion C. Minford	Northern Gas Products Co.	4/28/1962	008	302		T11N-R13E, 6th P.M., Sec 13: Lot 3 in SE/4 SW/4 (CS-X16X) Sec 23: NE/4 NE/4 (CS-X15X) Sec 24: NW/4 & SW/4 SW/4 (CS-X16X)
NE-101-270-001-HX.1	Permit	Nebraska Dept. of Roads	Northern Gas Products Co.	12/19/1961				T11N-R13E, 6th P.M., Secs: 23 & 24
NE-101-270-002-HX.1	Agreement	Nebraska Dept. of Roads	Hydrocarbon Transportation, Inc.	9/20/1973				T11N-R13E, 6th P.M., Secs: 13, 14, 23, 24
NE-101-270-HX.2	Permit	Nebraska Dept. of Roads	Northern Gas Products Co.	12/18/1961				T11N-R13E, 6th P.M., Secs: 13 & 24 (State Highway No. 1)
NE-101-271	Pipeline Easement	Minford, George M., and Lois N. Minford	Northern Gas Products Co.	4/28/1962	008	300		T11N-R13E, 6th P.M., Sec 13: Lot 1 in NE/4 SW/4 & Lot 2 in SE/4 SW/4
NE-101-272-001	Pipeline Easement	Ramge, Alvin O.	Northern Gas Products Co.	5/7/1962	008	299		T11N-R13E, 6th P.M., Sec 13: E/2 NW/4
NE-101-272-002	Pipeline Easement	Ramge, Alvin O.	Northern Gas Products Co.	4/19/1963	008	543		T11N-R13E, 6th P.M., Sec 12: Lots 11 & 19 in SE/4 SW/4 Sec 13: E/2 NW/4
NE-101-273	Pipeline Easement	Bintner, Ernest W., and Anastasia Bintner	Northern Gas Products Co.	4/28/1962	008	297		T11N-R13E, 6th P.M., Sec 13: Lot 8 in NE/4 NE/4, Lot 9 in NW/4 NE/4 & S/2 NE/4
NE-101-274	Pipeline Easement	Young, Pearl H., and Rex Young	Northern Gas Products Co.	4/18/1962	008	276		T11N-R13E, 6th P.M., Sec 12: SE/4 (CS-X20) Sec 13: N/2 NE/4 (CS-X19)
NE-101-275	Pipeline Easement	Perry, Alice Pollock	Northern Gas Products Co.	5/9/1962	008	296		T11N-R13E, 6th P.M., Sec 12: Lot 1 in NE/4 NE/4, Lot 2 in SE/4 NE/4 & Lots 22 & 23 in W/2 NE/4
NE-101-276	Pipeline Easement	Kaffenberger, Henry, and Isola Kaffenberger	Northern Gas Products Co.	4/25/1962	008	275		T11N-R13E, 6th P.M., Sec 12: E 26.95 acs of NE/4 NE/4 & E 26.95 acs of SE/4 NE/4, commencing near SW corner of SE/4 of NE/4; T11N-R14E, 6th P.M., Sec 7: NW/4, extending generally

EXHIBIT "A"
CASS COUNTY, NEBRASKA

Record#	Caption	Grantor	Grantee	DocDate	Book	Page	PageFile	Description
NE-101-277	Pipeline Easement	Troop, Jack M., and Lois B. Troop	Northern Gas Products Co.	6/29/1962	008	342		T11N-R14E, 6th P.M., Sec 6: SW/4
NE-101-278	Pipeline Easement	Bergmann, Clara Weber, and Joan Clare Bergmann	Northern Gas Products Co.	5/8/1962	008	295		T11N-R14E, 6th P.M., Sec 6: NW/4 - Point of ingress of ROW herein conveyed shall be approx 1175 ft, m/l, E of SW/C of above-described property; thence running NE'y to the point of egress shall be approx 2130 ft, m/l, E of NW/C of said property
NE-101-279	Pipeline Easement	Lepert, Philip G., Marguerite E. Lepert, Stanley J. Lepert and Helen Lepert	Northern Gas Products Co.	4/25/1962	008	273		T12N-R14E, 6th P.M., Sec 31: S/2 SW/4
NE-101-280	Pipeline Easement	Lepert, Philip G., Marguerite E. Lepert, Frank H. Lepert and Margaret E. Lepert	Northern Gas Products Co.	4/23/1962	008	270		T12N-R14E, 6th P.M., Sec 31: SW/4 SE/4
NE-101-281	Pipeline Easement	Cuthrell, Clarence H., Margaret A. Cuthrell and Antonia Pitz	Northern Gas Products Co.	4/19/1962	008	268		T12N-R14E, 6th P.M., Sec 31: NW/4 SE/4 & S 15 acs SW/4 NE/4
NE-101-282	Pipeline Easement	Jacobs, Robert E., and E. Marion Jacobs	Northern Gas Products Co.	4/20/1962	008	272		T12N-R14E, 6th P.M., Sec 31: N 65 acres W/2 NE/4 & E/2 NW/4
NE-101-283	Pipeline Easement	Sullivan, W. Newton, and Irma L. Sullivan	Northern Gas Products Co.	4/17/1962	008	265		T12N-R14E, 6th P.M., Sec 30: Lots 6, 7, 8, 16 & 17 in SW/4 and the NW/4
NE-102-311-HX	Order	Board of Commissioners of Cass County	Hydrocarbon Transportation, Inc.	6/4/1968				T10N-R13E, 6th P.M., Sec: 36; T10N-R14E, 6th P.M., Secs: 31 & 32
NE-102-312	Pipeline Easement	Foster, John L., and Rose Ann Foster	Hydrocarbon Transportation, Inc.	4/18/1968	010	555		T10N-R13E, 6th P.M., Sec 36: S/2 SE/4
NE-102-313-HX	Order			6/4/1968				T10N-R14E, 6th P.M., Sec: 31; T10N-R13E, 6th P.M., Sec: 36
NE-102-314	Pipeline Easement	Giles, Wallace G., and Caryl Durfee Giles	Hydrocarbon Transportation, Inc.	4/29/1968	010	556		T10N-R14E, 6th P.M., Sec 31: SW/4 SW/4
NE-102-315	Pipeline Easement	Foster, John L., and Rose Ann Foster	Hydrocarbon Transportation, Inc.	4/18/1968	010	558		T10N-R14E, 6th P.M., Sec 31: SE/4 SW/4
NE-102-316	Pipeline Easement	Conklin, Mary W., Cecil Conklin and Margaret B. Naviaux	Hydrocarbon Transportation, Inc.	4/18/1968	010	560		T10N-R14E, 6th P.M., Sec 31: Lots 12 in NW/4 SW/4, NE/4 SW/4 & Lots 3 & 14 in NW/4 SE/4

EXHIBIT "A"
CASS COUNTY, NEBRASKA

Record#	Caption	Grantor	Grantee	DocDate	Book	Page	PageFile	Description
NE-102-317	Pipeline Easement	Everett, John W., and Grace Everett	Hydrocarbon Transportation, Inc.	4/16/1968	010	561		T10N-R14E, 6th P.M., Sec 31: NE/4 SE/4, Lot 9 in NW/4 SE/4, S/2 SE/4 & Lot 7 in SE/4 NE/4 Sec 32: Lot 12 NW/4 SW/4
NE-102-319	Pipeline Easement	Catron, R. M.	Hydrocarbon Transportation, Inc.	5/9/1968	010	563		T10N-R14E, 6th P.M., Sec 32: W/2 NW/4
NE-102-320	Pipeline Easement	Ost, Clara Nutzman, and William A. Ost	Hydrocarbon Transportation, Inc.	5/20/1968	010	565		T10N-R14E, 6th P.M., Sec 32: E/2 NW/4
NE-102-322	Pipeline Easement	Eaton, D. E., and Lennie Eaton	Hydrocarbon Transportation, Inc.	3/1/1968	010	567		T10N-R14E, 6th P.M., Sec 32: N/2 NE/4
NE-102-323	Pipeline Easement	Ross, Victor D., and Ruth L. M. Ross	Hydrocarbon Transportation, Inc.	9/7/1968	010	661		T10N-R14E, 6th P.M., Sec 28: Lot 4 being S 20 acs. m/l, Govt Lot 3, SE/4 NW/4 & SW/4 (part in river) Sec 29: Lots 8, 9 & 10, being all of SE/4 SE/4
NE-102-325	Pipeline Easement	Ross, Louie W., Jr., Imogene Ross, Leo V. Roddy and Doshia L. Roddy	Hydrocarbon Transportation, Inc.	9/6/1968	010	663		T10N-R14E, 6th P.M., Sec 28: SW/4 SE/4 & all accretions thereto
NE-102-326-001-WX	Permit	U. S. Army Corps of Engineers [OMAHA DISTRICT]	Hydrocarbon Transportation, Inc.	8/7/1968				T10N-R14E, 6th P.M., Sec: 28 (Missouri River Crossing)
NE-102-326-002-WX	[Permit]	State of Iowa State Conservation Commission	Hydrocarbon Transportation, Inc.	7/25/1968				T10N-R14E, 6th P.M., Sec: 28 (Missouri River Crossing)

#6025