

634  
#111  
Recordation Conveyance - Attached Instrument - NE


State of : Nebraska  
County of : Cass

Recording Requested By And  
When Recorded Return To:

Northern Natural Gas Company  
1400 Smith  
Houston, Texas 77002  
Attn: General Counsel

Mail Tax Statements To:

Northern Natural Gas Company  
P. O. Box 1188  
Houston, Texas 77251-1188  
Attn: Supervisor, Ad Valorem Tax



**SUPPLEMENTAL CONVEYANCE, ASSIGNMENT AND BILL OF SALE**

**KNOW ALL MEN BY THESE PRESENTS:**

This Supplemental Conveyance, Assignment and Bill of Sale (this "Conveyance"), effective as of December 31, 1990, at 11:20 p.m. Houston, Texas time (the "Effective Time"), is from **ENRON CORP.**, a Delaware corporation, (being the corporation formerly known as **NORTHERN NATURAL GAS COMPANY**, a Delaware corporation (herein called "Northern"), which by certificate of amendment filed with the Secretary of State of Delaware on or about March 28, 1980, changed its name to **INTERNORTH, INC.**, a Delaware corporation, which by certificate of amendment filed with the Secretary of State of Delaware on or about April 10, 1986, changed its name to **ENRON CORPORATION**, a Delaware corporation, which by certificate of amendment filed with the Secretary of State of Delaware on or about April 17, 1986, changed its name to **Enron Corp.**), with its general office at 1400 Smith, Houston, Texas 77002 (herein called "Grantor"), in favor of **NORTHERN NATURAL GAS COMPANY**, a Delaware corporation, with its general office at 1400 Smith, Houston, Texas 77002 and whose mailing address is P. O. Box 1188, Houston, Texas 77251-1188: Attn: General Counsel (herein called "Grantee").

9:02  
FILED FOR RECORD 110-91 AT A. M. IN DEPT. 119 OF Deeds.  
PAGE 534 REGISTER OF DEEDS, CASS CO., NEBR.

Doc # 141 9291 00/00

*Patricia Manning*

534

**COMPARED**

WHEREAS, on or about February 20, 1937, INTERSTATE PRODUCTION COMPANY, a Delaware corporation, merged into Northern; on or about September 21, 1931, MISSOURI VALLEY PIPELINE COMPANY, a Delaware corporation, changed its name to Northern Gas and Pipeline Company; on or about February 20, 1937, NORTHERN FUEL SUPPLY COMPANY, a Delaware corporation, merged into Northern; on or about June 30, 1934, NORTHERN GAS AND PIPELINE COMPANY, a Delaware corporation, merged into Northern; and on or about December 30, 1960, PERMIAN BASIN PIPELINE COMPANY, a Delaware corporation, merged into Northern;

WHEREAS, Grantor owns 100% of the issued and outstanding capital stock of Grantee and wishes to convey to Grantee, as a contribution to the capital of Grantee, the Subject Property, herein described, being a portion of the assets of Northern Natural Gas Company, a division of Grantor.

#### PART I

#### GRANTING AND HABENDUM CLAUSES

##### A. GRANTING AND HABENDUM CLAUSES.

For good and valuable consideration, the receipt and sufficiency of which Grantor hereby acknowledges, Grantor hereby grants, bargains, assigns, conveys and delivers unto Grantee, its successors and assigns, all right, title, interest and estate of Grantor in and to the following described property, Save and Except any Excepted Property, herein defined, (collectively, the "Subject Property"):

1. Rights Granted or Reserved in the Attached Instruments. The rights, titles, interests and estates, if any, granted in favor of or reserved by Grantor, or Grantor's predecessor in title, in the instrument(s), a copy (copies) of which is (are) attached as Exhibit A hereto (the "Attached Instrument"); and
2. Other Interests. With respect to the property described above, all improvements, buildings, structures, pipelines, fixtures and appurtenances, if any, of every kind or nature located thereon, and all right, title, interest and estate, if any, of Grantor in and to any land adjacent or contiguous thereto, whether or not expressly described herein, together with all stations, substations, pumping stations, meter stations, meter houses, regulator houses, pumps, meters, tanks, scrapers, cathodic or electric protection equipment, bypasses, regulators, drips, engines, pipes, gates, fittings, valves, connections, telephone and telegraph lines, radio towers, electric power lines, poles, wires, casings, headers, underground and aerial river crossings, appliances, fixtures, wells, caverns, underground storage facilities and formations and all gas and other minerals stored or located therein, terminals, rail or truck racks and all appurtenances of every kind and

character, together with all and singular the tenements, hereditaments and appurtenances belonging or in any wise appertaining to such property, or any part thereof, together with and including, without limitation, all reversions, remainders, options, rents, revenues, issues, earnings, income, products and profits thereof, and all the right, title, interest and claim whatsoever, at law as well as in equity, of Grantor in and to the above described property from and after the Effective Time;

SAVE AND EXCEPT from the property described in Items IA1 and IA2 above, the property and interests, if any, described in Exhibit B hereto (herein called the "Excepted Property").

TO HAVE AND TO HOLD the Subject Property, subject to the terms and conditions hereof, unto Grantee, its successors and assigns, forever.

PART II

OTHER TERMS AND CONDITIONS

A. PERMITTED ENCUMBRANCES.

This Conveyance is made and accepted expressly subject to (a) all recorded and unrecorded liens, charges, encumbrances, contracts, agreements, instruments, obligations, defects, interests, options and preferential rights to purchase and all laws, rules, regulations, ordinances, judgments and orders of governmental authorities or tribunals having or asserting jurisdiction over the Subject Property or the business and operations conducted thereon, in each case to the extent the same are valid, enforceable and affect the Subject Property; (b) all matters that a current survey or visual inspection, including probing for pipelines, would reflect and (c) the Assumed Obligations, herein defined.

B. ASSUMPTION OF THE ASSUMED OBLIGATIONS; INDEMNIFICATION BY GRANTEE.

1. "Assumed Obligations" shall mean all debts, obligations and liabilities of Grantor relating to the Subject Property attributable to all periods prior to, at and after the Effective Time, of whatever nature, however evidenced, whether actual or contingent, whether known or unknown, whether arising under contract or tort or under the laws, ordinances, rules, regulations, orders or judgments of governmental, regulatory and judicial authorities having or asserting jurisdiction over the Subject Property or otherwise.

2. Subject to the other provisions of this Conveyance, Grantee hereby assumes and agrees to perform, pay or discharge the Assumed Obligations, to the full extent that Grantor is obligated, or in the absence of this Conveyance would be obligated, to perform,

pay or discharge such obligations. Without limiting the generality of the preceding sentence, Grantee agrees to protect, defend, indemnify and hold harmless Grantor in all respects relating to the Assumed Obligations, even as to matters caused by or resulting from Grantor's sole, joint, concurrent or contributory negligence, including, without limitation, all investigative costs, litigation costs (including, without limitation, attorneys' fees, court costs and other costs of suit) and all other costs and expenses relating to the foregoing, excluding only matters constituting the breach of or the failure to perform or satisfy any representation, warranty, covenant or agreement made by Grantor in connection with this Conveyance.

3. To make a claim hereunder, Grantor shall give notice to Grantee of the claim, together with a brief summary of such information with respect to such claim as is then reasonably available to Grantor. Upon such notification, Grantee shall undertake, at Grantee's expense, to defend or otherwise dispose of such claim and any litigation in connection therewith and to pay the amount of any final judgment rendered against Grantor or any settlement. Grantee shall be entitled to direct the defense through legal counsel of its choice with full cooperation of Grantor and to settle or otherwise dispose of the claim or litigation as it shall see fit; provided that Grantor may participate in such defense by advisory counsel selected by Grantor and at Grantor's expense. Grantor shall not settle any such asserted claim without the consent of Grantee.

#### C. DISCLAIMER OF WARRANTIES: SUBROGATION.

1. This Conveyance is made without warranty of title, express, implied or statutory, and without recourse, but with full substitution and subrogation of Grantee, and all persons claiming by, through and under Grantee, to the extent assignable, in and to all covenants and warranties by Grantor's predecessors in title and with full subrogation of all rights accruing under applicable statutes of limitation and all rights of action of warranty against all former owners of the Subject Property.

2. Grantee and Grantor agree that the disclaimers contained in this Section are "conspicuous" disclaimers. The Subject Property is conveyed to Grantee without recourse, covenant or warranty of any kind, express, implied or statutory. WITHOUT LIMITING THE OTHER EXPRESS PROVISIONS HEREOF, GRANTEE SPECIFICALLY AGREES THAT GRANTOR IS CONVEYING THE SUBJECT PROPERTY "AS-IS", WITHOUT REPRESENTATION OR WARRANTY, EITHER EXPRESS OR IMPLIED (ALL OF WHICH GRANTOR HEREBY DISCLAIMS), AS TO (i) TITLE, (ii) TRANSFERABILITY, (iii) FITNESS FOR ANY PARTICULAR PURPOSES, MERCHANTABILITY, DESIGN OR QUALITY, (iv) COMPLIANCE WITH SPECIFICATIONS, CONDITIONS, OPERATION, (v) FREEDOM FROM PATENT OR TRADEMARK INFRINGEMENT, OR ABSENCE OF LATENT DEFECTS, OR (vi) ANY OTHER MATTER WHATSOEVER. TO THE EXTENT APPLICABLE (AND WITHOUT ADMITTING SUCH APPLICABILITY), GRANTEE ALSO HEREBY

WAIVES THE PROVISIONS OF THE TEXAS DECEPTIVE TRADE PRACTICES- CONSUMER PROTECTION ACT, CHAPTER 17, SUBCHAPTER E, SECTIONS 17.41, ET SEQ. (OTHER THAN SECTION 17.555, WHICH IS NOT WAIVED), TEX. BUS. & COM. CODE, AND ALL SIMILAR LAWS IN OTHER JURISDICTIONS. THE PROVISIONS OF THIS SECTION HAVE BEEN NEGOTIATED BY GRANTEE AND GRANTOR AFTER DUE CONSIDERATION AND ARE INTENDED TO BE A COMPLETE EXCLUSION AND NEGATION OF ANY REPRESENTATIONS OR WARRANTIES OF GRANTOR, EITHER EXPRESS, IMPLIED OR STATUTORY, WITH RESPECT TO THE SUBJECT PROPERTY THAT MAY ARISE PURSUANT TO ANY LAW NOW OR HEREAFTER IN EFFECT OR OTHERWISE EXCEPT AS EXPRESSLY SET FORTH HEREIN.

3. Any covenants implied by statute or law by the use of the words "grant", "bargain", "assign", "convey" or "deliver", or any of them or any other words used in this Conveyance (including the covenant implied under Section 5.023 of the Texas Property Code) are hereby expressly disclaimed, waived and negated.

#### D. FURTHER ASSURANCES.

Grantor and Grantee agree to take all such further actions and to execute, acknowledge and deliver all such further documents that are necessary or useful in carrying out the purpose of this Conveyance. So long as authorized by applicable law so to do, Grantor agrees to execute, acknowledge and deliver to Grantee all such other additional instruments, notices, affidavits, deeds, conveyances, assignments and other documents and to do all such other and further acts and things as may be necessary or useful to more fully and effectively grant, bargain, assign, convey and deliver to Grantee the Subject Property conveyed hereby or intended so to be conveyed.

#### E. CONSENTS; RESTRICTION ON ASSIGNMENT.

If there are prohibitions against or conditions to the conveyance of one or more portions of the Subject Property without the prior written consent of third parties (other than consents of a ministerial nature which are normally granted in the ordinary course of business), which, if not satisfied, would result in a breach thereof by Grantor or would give an outside party the right to terminate Grantor's or Grantee's rights with respect to such portion of the Subject Property (herein called a "Restriction"), then any provisions contained in this Conveyance to the contrary notwithstanding, the transfer of title through this Conveyance shall not become effective with respect to such portion of the Subject Property unless and until such Restriction is satisfied or waived by the parties hereto. When and if such Restriction is satisfied or waived, the assignment of such portion of the Subject Property shall become effective automatically as of the Effective Time, without further action on the part of Grantor. If such Restriction is not satisfied or waived by the parties hereto within twenty-one (21) years after the death of the last to die of all

descendants of the late Theodore H. Roosevelt, late President of the United States, who are living on the date this Conveyance is executed as reflected below, the transfer to Grantee of such portion of the Subject Property, if any, affected by such Restriction shall be null and void. Grantor and Grantee agree to use reasonable efforts to obtain satisfaction of any Restriction.

### PART III

#### MISCELLANEOUS

A. SUCCESSORS AND ASSIGNS: NO THIRD PARTY BENEFICIARY.

This Conveyance shall bind and inure to the benefit of Grantor and Grantee and their respective successors and assigns, but shall never be deemed to inure to the benefit of or be enforceable by any other party. Grantee, and any transferee of the Grantee, may transfer any or all of the Subject Property, and the provisions hereof shall bind and benefit such transferee, with respect to the portion of the Subject Property so transferred, as if such transferee were Grantee.

B. GOVERNING LAW.

THIS CONVEYANCE SHALL BE GOVERNED BY, AND CONSTRUED IN ACCORDANCE WITH, THE LAWS OF THE STATE OF TEXAS, EXCLUDING ANY CONFLICT OF LAW RULE WHICH WOULD REFER ANY MATTER TO THE LAWS OF ANOTHER JURISDICTION, EXCEPT TO THE EXTENT THAT IT IS MANDATORY THAT THE LAW OF THE JURISDICTION WHEREIN THE SUBJECT PROPERTY IS LOCATED SHALL APPLY.

C. THE EXHIBITS.

Reference is made to Exhibits A and B, which are attached hereto and made a part hereof for all purposes. If no Exhibit B is attached then there is no Excepted Property. Reference in the Exhibits to an instrument on file in the public records is made for all purposes, but shall not imply that such instrument is valid, binding or enforceable or affects the Subject Property or creates any right, title, interest or claim in favor of any party other than Grantee.

D. HEADINGS.

Headings are included in this Conveyance for convenience and shall not define, limit, extend, or describe the scope or intent of any provision.

WITNESS THE EXECUTION HEREOF on the 14<sup>th</sup> day of December 1990,  
effective as of the Effective Time.

ENRON CORP.,  
a Delaware corporation

(Corporate Seal)

By: *Robert J. Herppmann*  
Robert J. Herppmann  
Vice President - Tax




Attest: *Elaine V. Overturf*  
Elaine V. Overturf  
Deputy Corporate Secretary

GRANTOR

NORTHERN NATURAL GAS COMPANY,  
a Delaware corporation

(Corporate Seal)

By: *Peggy B. Menchaca*  
Peggy B. Menchaca  
Vice President and Secretary



Attest: *Elaine V. Overturf*  
Elaine V. Overturf  
Deputy Corporate Secretary

GRANTEE


Attachments:

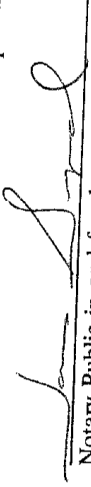
- Exhibit A: Subject Property
- Exhibit B: Excepted Property

STATE OF TEXAS §

COUNTY OF HARRIS §

The foregoing Supplemental Conveyance, Assignment and Bill of Sale was acknowledged before me on December 14<sup>th</sup>, 1990, by Robert J. Hermann as Vice President - Tax of ENRON CORP., a Delaware corporation, on behalf of said corporation.






Notary Public in and for the  
State of Texas

STATE OF TEXAS §

COUNTY OF HARRIS §

The foregoing Supplemental Conveyance, Assignment and Bill of Sale was acknowledged before me on December 14, 1990, by Peggy B. Menchaca as Vice President and Secretary of NORTHERN NATURAL GAS COMPANY, a Delaware corporation, on behalf of said corporation.





Notary Public in and for the  
State of Texas

G:\ENR-ANG\CONVEYENR\ATLINE SSMC



542

EXHIBIT A

(ATTACHED INSTRUMENTS)

<u>NNG NO.</u>	<u>INSTRUMENT</u>
00886	INDENTURE FROM MISSOURI VALLEY PIPE LINE COMPANY OF NEBRASKA, AS GRANTOR, IN FAVOR OF NORTHERN GAS AND PIPE LINE COMPANY, AS GRANTEE, DATED AUGUST 29, 1932, EFFECTIVE AS OF AUGUST 1, 1932, FILED NOVEMBER 9, 1932 AND RECORDED IN BOOK 73 AT PAGE 1 IN THE DEED RECORDS OF CASS COUNTY, NEBRASKA

NNG NO. HAS BEEN ADDED FOR ADMINISTRATIVE CONVENIENCE AND IS NOT PART OF THE LEGAL DESCRIPTION.

EAENR-NNGHSMICASSNE EXA

THIS INDENTURE WITNESSETH, that the Grantor, MISSOURI VALLEY PIPE LINE COMPANY OF NEBRASKA, a corporation organized and existing under the laws of the State of Nebraska, for the consideration hereinafter expressed, has granted, bargained, sold, conveyed, warranted, assigned, set over, transferred and delivered, and by these presents does grant, bargain, sell, convey, warrant, assign, set over, transfer and deliver to NORTHERN GAS AND PIPE LINE COMPANY, a corporation organized and existing under the laws of the State of Delaware and authorized to transact business in the State of Nebraska, all and singular, the property, real, personal and mixed, and whatsoever situated, and all rights, privileges, easements, contracts, merchandise, supplies, materials, accounts and bills receivable, cash in treasury or in bank, and interests owned, held or possessed by Grantor (with the exception only of the tract of real estate hereinafter specifically described and expressly excepted from the operation of this conveyance), including in the property hereby conveyed and assigned (but not in limitation of the foregoing) the following described property, rights and interests, to-wit:



1114 902

## (e). REAL ESTATE:

## (Burt County, Nebraska)

A tract of land bounded and described as follows: Beginning at a point 33 feet North of the NE $\frac{1}{4}$  of Section 22, Range 8, and West half Section line of Section 25, Township 23 North, Range 8 East, 909 feet East of the Southwest corner of the NW $\frac{1}{4}$  of said Section 25, Township 23 North, Range 8 East, running thence North 30 feet, thence East 30 feet, thence South 30 feet, thence West 30 feet to the place of beginning, containing 900 square feet more or less; all in Burt County, Nebraska.

A tract of land out of the Northeast corner of the North 10 acres of the NW $\frac{1}{4}$  of the NE $\frac{1}{4}$  of Section 36, Township 22, Range 8, described as follows: Beginning at a point 633 feet East of the Northwest corner and 33 feet South of the North line of the NE $\frac{1}{4}$  of Section 36, Township 22 North, Range 8 East of the 6th P.M., thence run due South 100 feet, thence run due East 160 feet, thence run due North 100 feet, thence run due West 160 feet to the point of beginning; all in Burt County, Nebraska.

A tract of land located in the Northwest corner of Lot 17 in Section 24, Township 21 North, Range 9 East, more particularly described as follows, to-wit: Beginning at a point 60 feet South and 17 feet West from the Southwest corner of Block 35 of the First Addition to the Village of Craig, Burt County, Nebraska, running thence East 47 feet, thence South 30 feet, thence West 47 feet, thence North 30 feet to the place of beginning; all in Burt County, Nebraska.

A tract of land 30 feet by 30 feet located in the extreme Southeast corner of the SE $\frac{1}{4}$  of the NE $\frac{1}{4}$  of Section 24, Township 21, Range 10, described as commencing at the point where the fence on the South line of the NE $\frac{1}{4}$  of said Section 24 crossed the East line of said Section, thence North along the East line of said Section 30 feet, thence West 30 feet, thence South 30 feet to fence line on South line of NE $\frac{1}{4}$  of said Section, thence East 30 feet to place of beginning, all in Burt County, Nebraska.

## (Butler County, Nebraska)

A tract of land described and located as follows: Beginning at a point 481 feet and 7 inches East of a point 2 rods South and 2 rods East of the Northwest corner of Section 30, Township 15 North, Range 3 East of the 6th P.M., running thence East along the road line 50 feet, thence South 50 feet, thence West 50 feet, thence North 20 feet to the place of beginning; all in Butler County, Nebraska.

A place or parcel of land 20 feet North and South and 40 feet East and West located in the SE $\frac{1}{4}$  of the SE $\frac{1}{4}$  of Section 10, Township 20 North, Range 1 East of the 6th P.M., more particularly described as follows: Beginning at a point 1075.8 feet West and 33 Feet North of the Southeast corner of Section 10 aforesaid, said point being on the road line on South side of said tract, running thence North 20 feet at right angles to the road line, thence East 40 feet parallel to the South road line, thence South 20 feet to the said road line, thence West along said road line 40 feet to the place of beginning; all in Butler County, Nebraska.

(Cass County, Nebraska)

A parcel of land out of a certain tract of land, being Lot No. 16 in the Northwest quarter of the Southeast quarter of Section 35, Township 11 North, Range 11 East, described as follows: Beginning for the Northeast corner hereof at a stake, same being the Northeast corner of said Lot No. 16 in the Northwest quarter of Southeast quarter of Section 35, Township 11 North, Range 11 East, Cass County, Nebraska; thence in a westerly direction along and with the North line of said Lot No. 16, a distance of 70 feet to a stake for the Northwest corner hereof; thence in a Southerly direction at right angle to the North line hereof, a distance of 30 feet to a stake for the Southwest corner hereof; thence in an Easterly direction at right angle to the West line hereof, and parallel with and 50 feet from the North line hereof, a distance of 70 feet to a stake for the Southeast corner hereof; thence in a Northerly direction at right angle to the South line hereof to the place of beginning, and containing 2100 square feet of land more or less; all in Cass County, Nebraska.

A tract of land in the Southeast quarter of the Southwest quarter of Section 9, Township 10 North, Range 10 East, more particularly described as follows: Beginning at a point 35 feet North of the Southeast corner of the Southwest quarter of said Section 9; thence North 30 feet, thence West 30 feet, thence South 50 feet, thence East 50 feet to the place of beginning, containing 900 square feet of land; all in Cass County, Nebraska.

(Colfax County, Nebraska)

A tract of land in the Northeast quarter of Section 22, Township 17 North, Range 5 East; Beginning at a point 33 feet West of the Northeast corner of said Section 22; thence West 100 feet, thence South 50 feet, thence East 100 feet; thence North 50 feet to the point of beginning, containing 5000 square feet of land; all in Colfax County, Nebraska.

(Cuming County, Nebraska)

A tract of land in the Southwest quarter of Section 26, Township 22, Range 6 East, more particularly described as follows: Beginning at a point 1324 feet North and 74.1 feet East of the Southwest corner of said Section 26; thence East 50 feet; thence North 80 feet; thence West 50 feet; thence South 80 feet to the point of beginning; all in Cuming County, Nebraska.

## (Cuming County, Nebraska)

Out of a certain 4 acre tract of land out of the Southeast quarter of the Northwest quarter of Section 26, Township 24, North, Range 7 East, Cuming County, Nebraska, conveyed by Warranty Deed from Emma S. Ward to May A. Saunier, Recorded in Book 24, Page 164 in the Deed Records of Cuming County, Nebraska, for which reference is here made for further description, and said lot herein conveyed is described as follows: Beginning for the Northwest corner hereof at a stake same being the Northwest corner of the above described 4 acre tract, and being at a point where the East line of Nebraska State Highway 92 intersects the South line of Elm Street, Bancroft, Nebraska, extended East to the East line of said State Highway 92, thence in an Easterly direction along and with the North line of the above described 4 acre tract of land a distance of 73 feet to a stake for the Northeast corner hereof, thence in a southerly direction at right angle to the North line hereof a distance of 65 feet to a stake for the Southwest corner hereof, thence in a North-westerly direction along and with the East line of said State Highway 92, a distance of 102 feet to the place of beginning, same being a tract of land in a triangle shape; all in Cuming County, Nebraska.

## (Dakota County, Nebraska)

A tract or parcel of ground described as follows: Beginning at a point 949 feet East and at right angles, 30 feet South of the center of Section 8, Township 28, Range 9 in said Dakota County thence East on a line parallel with the center line of said Section 8, 30 feet to a point thence South at right angles, 20 feet to a point, thence West at right angles and on a line parallel with the center line of said Section 8, 30 feet to a point, thence North at right angles 20 feet to the place of beginning, the intention being to convey hereby a tract of ground 20 feet North and South and 30 feet East and West, at locations above described; all in Dakota County, Nebraska.

A tract of land in the Southwest Quarter of the Southeast Quarter of Section Thirty-Three, Township Twenty-nine, Range Nine, more particularly described as follows: Beginning at a point Thirty-three feet East of the Southwest corner of the Southwest Quarter of the Southeast Quarter of said Section Thirty-three, thence running East one Hundred Fifty feet, thence North One Hundred Seventy-five feet, thence West One Hundred Fifty feet, thence South One Hundred Seventy-five feet to the point of beginning, together with right of ingress to and egress from said premises, and containing 26,250 square feet of land.

## (Dixon County, Nebraska)

A part of Out Lot 1, Warnock's Addition to the Village of Emerson, Dixon County, Nebraska, described as follows, to-wit: beginning at a point 158 feet West of the Southeast corner of Out Lot 1, Warnock's Addition to the Village of Emerson, Dixon County, Nebraska, and running thence North a distance of 10 feet, thence East a distance of 10 feet, thence South a distance of 10 feet, thence West a distance of 10 feet to place of beginning all in Out Lot 1, Warnock's Addition to the Village of Emerson, Dixon County, Nebraska.

(Dixon County, Nebraska)

A tract of land in the Southwest quarter of Section 33 Township 27 North, Range 5 East, more particularly described as follows: Beginning at a point 123 feet East and 33 feet North of the Southwest corner of said Section 33 running thence North 50 feet, thence East 50 feet, thence South 50 feet, thence West 50 feet to the place of beginning, containing 1500 square feet of land; all in Dixon County, Nebraska.

All that certain lot, tract, or parcel of land out of the Northeast quarter of the Southwest quarter and Lot 5, Section 3, Township 30 North, Range 6 East of the 6th P.M., Dixon County, Nebraska, more particularly described as follows: Beginning at a point in the center of the Bigley Road in said Northeast quarter of the Southwest quarter of Section 5, Township 30 North, Range 6 East, of the 6th P.M., Dixon County, Nebraska, on the dividing line between the W. M. Gibbs and H. C. Fields Estate Property, said beginning point being 7.5 feet Southeast of the South end, and along the projection of the center of the bridge across a ravine in said Northeast quarter of the Southwest quarter for a corner of this tract; thence North 82 degrees 41 minutes East at an angle of 75 degrees 54 minutes, with the center of said bridge, a distance of approximately 550 feet to a point on the Southwest bank of the Missouri River, for a corner of this tract; thence in a Northwesterly direction along the Southwest bank of said river to a point on said bank, which point is 200 feet at right angles from the Southeast line hereof, for a corner of this tract, said corner being on the Northeast line of lot 5 of said Section 5, Township 30 North, Range 6 East, of the 6th P.M., thence in a Southwesterly direction, parallel with and 200 feet from the Southeast line hereof, a distance of approximately 185 feet to a point on the South line of the Gibbs property, out of said Lot 5, for a corner of this tract; thence East along the South line of said Gibbs property and Lot 5, a distance of approximately 49.5 feet to an iron pin in the center of the Bigley Road, said iron pin being on the dividing line between the W. M. Gibbs and H. C. Fields Estate property, for a corner of this tract; thence following the center of the Bigley road and dividing line between the W. M. Gibbs and H. C. Fields property, in a Southerly direction, to the place of beginning, and containing 1.16 acres, more or less, together with all the riparian rights, privileges, and benefits in an area 200 feet in width extending in a Northwesterly direction along and from the Northeast side of the above described parcel, being a prolongation of the South-east and Northwest lines of said parcel; all in Dixon County, Nebraska.

A tract of land 50' x 100' in the Northeast quarter of Southwest quarter of Section 5, Township 30, Range 6, Dixon County, Nebraska and more particularly described as follows: Beginning at an old post for the Southwest corner of above Section 5; thence due East along the section line 2216 feet to a point; thence due North at right angles a distance of 227.7 feet to an iron pin and Southeast corner hereof, thence Northwesterly at an angle of 10 degrees 08 minutes a distance of 100 feet to an iron pin for the Northeast corner hereof; thence Northwesterly at right angles a distance of 50 feet to an iron pin and Northwest corner hereof; thence Southwesterly at right angles a distance of 100 feet to an iron pin and Southwest corner hereof; thence Southeasterly at right angles a distance of 50 feet to above described iron pin and Southeast corner hereof; Said tract of land contains 5000 square feet more or less, and said corners of above described tract of land are each 25 feet distant at right angles from the Missouri Valley Pipe Line Company's 14" line to Sioux Falls, South Dakota; all in Dixon County, Nebraska.

## (Dixon County, Nebraska)

All that certain tract, lot or parcel of land out of the Northeast Quarter of the Southwest Quarter of Section Three, Township Thirty North, Range Six, East of the 8th P.M. Dixon County, Nebraska, more particularly described as follows; to-wit: Beginning at an iron pin in the middle of the Bigley road, said iron pin being on the east and west 1/2 section line, 2127.3 feet from the West 1/4 corner, said 1/4 corner being 2641.5 feet North from the Southwest corner of aforesaid Section 3-20-6, thence west along said 1/2 section line 43.5' to a point for a corner hereof; thence south 62° 41' West to a distance of 379.5' to a point and a corner hereof; thence in a Southeasterly direction, at right angles to above course a distance of 200' to a point and a corner hereof; thence North 62° 41' East, parallel to Northwest side hereof, a distance of 274.2' to a point and corner hereof, which point is in the middle of above described Bigley road; thence Northeastly following the meanderings of said road to above described point of beginning.

## (Dodge County, Nebraska)

Beginning at a point 1295.77 feet north and 564.3 feet East of the Southwest corner of Section 27, Township 17, Range 8 in Dodge County, Nebraska. Thence South 56 degrees 57 minutes East a distance of 100 feet, thence South 33 degrees 03 minutes West a distance of 419 feet, thence in a Northerly direction along the Northeast bank of the Platte River a distance of 100 feet, thence North 33 degrees 03 minutes east parallel with and 100 feet from the Southeast line thereof a distance of 419 feet to the place of beginning. Containing .96 acres more or less; all in Dodge County, Nebraska.

Beginning at a point 1322.15 feet South and 266 feet East of the Northwest corner of Section 16, Township 19 North, Range 8 East, Dodge County, Nebraska, thence 5 degrees 02 minutes West, a distance of 944.2 feet, thence North 84 degrees 58 minutes East, a distance of 100 feet, thence South 5 degrees 02 minutes East, a distance of 953 feet, thence West a distance of 100.4 feet to the place of beginning and containing 2.17 acres more or less; all in Dodge County, Nebraska.

A tract of land 30 feet by 30 feet located in the Southwest corner of the Southwest quarter of the Southwest Quarter of Section 29, Township 20, Range 7, described as follows: Beginning at a point on the West line of said Section, 35 feet North of the Southwest corner thereof, thence East 30 feet to a stake set for a corner; thence North 70 feet to a stake set for a corner; thence west 30 feet to a stake set for a corner; thence South 30 feet to a stake set for a corner to place of beginning, containing 300 square feet surveyed for a town border station lot, all being located in Section 29, Township 20, Range 7 of Dodge County, Nebraska

(Douglas County, Nebraska)

A tract of land 50' x 50' in the Northeast quarter of the Northwest quarter of Section 31, Township 16, Range 10, more particularly described as follows: Beginning at a point 444 feet South and 25 feet West of the Northeast corner of the Northwest quarter of Section 31, Township 16, Range 10, Douglas County, Nebraska, which point is the Northeast corner of the tract hereinafter described, thence running West 30 feet, thence running South at right angles 50 feet parallel with the half Section line, thence running East at right angles 30 feet to the West line of public road, thence running North at right angles 50 feet parallel with public road to point of beginning and containing 1500 square feet more or less; all in Douglas County, Nebraska.

A tract of land located in the Southwest quarter of the Southwest quarter of Section 5, Township 15 North, Range 10 East of the 6th P.M. and more particularly described as follows, to-wit: Commencing at a point 876 feet East and 28 feet North of the Southwest corner of said Section 5, thence North 30 feet, thence East 30 feet, thence South 30 feet, thence West 30 feet to the place of beginning, containing 900 square feet; all in Douglas County, Nebraska.

A tract of land in the Northeast quarter of Section 12 Township 15, Range 10 more particularly described as follows: Beginning at a point 2169 feet West of the Southeast corner of the Northeast quarter of said Section 12, thence West 79 feet, thence North 49 feet, thence Southeast in a straight line a distance of 94 feet to the point of beginning; all in Douglas County, Nebraska.

(Gage County, Nebraska)

Commencing at a point 1669.05 feet South and 1031.3 feet West of the Northeast corner of the Southeast quarter of Section 2, Township 5 North, of Range 6 East of the 6th P.M., thence South 7 degrees and 45 minutes West 450 feet; thence North 82 degrees and 15 minutes West 100 feet; thence North 7 degrees and 45 minutes East 450 feet; thence South 82 degrees and 15 minutes East 100 feet to place of beginning, containing 1.055 acres more or less; all in Gage County, Nebraska.

That portion of the Southeast quarter of the Southeast quarter of Section 21, Township 6 North, Range 5 East of the 6th P.M. more particularly described as follows: Beginning at a point 540 feet North, and 35 feet West of the Southeast corner of said Section 21, thence West a distance of 40 feet, thence North 20 feet, thence East 40 feet, thence South 20 feet to the point of beginning; all in Gage County, Nebraska.

A tract of land located in the Southwest quarter of Section 1, Township 6, Range 6 Gage County, Nebraska, and described as follows: Beginning at the point where the 6 inch line crosses the fence on the East side of the highway number 77, thence South along the fence line 50 feet; thence East 100 feet, thence North 50 feet, thence West 100 feet to point of beginning. A piece of land 50' x 100' near the center of the West line of the Southwest quarter of Section 1, Township 6, Range 6 Gage County, Nebraska.



(Gage County, Nebraska)

A tract of land more particularly described as follows: Beginning at a point Three Hundred Forty (340) feet North and Three Hundred Fifty Three and Sixteen Hundredths (353.16) feet West of the Southeast corner of Section Two (2), Township Six (6), North, Range Six (6) East, of the 6 P.M. thence South Forty (40), feet along the East line of the Union Pacific Railway right of way, thence East Twenty (20) feet, thence North Forty (40) feet, thence West Twenty (20) feet to the point of beginning. Said tract being a part of Lot Seven (7) Block One (1) of the Malone addition of the Town of Cortland, Gage County, Nebraska.

Beginning at the Northeast corner of the Southwest Quarter of the Southeast Quarter of Section 18, Township 2 North, Range 7 East of the 6th P.M., thence West 70 feet, thence South 30 feet, thence East 70 feet, thence North 30 feet to place of beginning, containing 2100 square feet, more or less; all in Gage County, Nebraska.

Beginning 33 feet West and 1500 feet South of the Northeast corner of Section 19, Township 2 North, Range 7 East of the 6th P.M., thence South 70 feet, thence West 30 feet, thence North 70 feet, thence East 30 feet to the place of beginning, containing 2100 square feet more or less; all in Gage County, Nebraska.

A tract of land 30 feet square in the Northeast Quarter of the Northwest Quarter of Section 27, Township 6, Range 8 in Gage County, Nebraska, more particularly described as follows: Commencing at a point 505 feet West and 33 feet North of the Southeast corner of the Northeast Quarter of the Northwest Quarter, running thence North 30 feet, thence West 30 feet, thence South 30 feet, thence East 30 feet to the place of beginning estimated to contain 0.206 acres more or less; all in Gage County, Nebraska.

(Jefferson County, Nebraska)

All that certain lot, tract, or parcel of land out of the Southwest Quarter of the Southwest Quarter of Section 16, Township 4, North, Range 4 East of the 6th P.M. more particularly described as follows, beginning at a point 1238 feet East and 33 feet North of the Southwest corner of said Section 16, thence North 30 feet, thence East 40 feet; thence South 20 feet; thence West 40 feet to the place of beginning; all in Jefferson County, Nebraska.

( Johnson County, Nebraska )

A tract of land in the Northeast Quarter of the Northeast Quarter of Section 11, Township 6, Range 9, more particularly described as follows, to-wit: Beginning at a point 33 feet South and 33 feet West of the Northeast corner of said Section 11, running thence South 70 feet, thence West 70 feet, thence North 70 feet, thence East 70 feet to the place of beginning, containing 4900 square feet of land; all in Johnson County, Nebraska.

(Lancaster County, Nebraska)

Beginning at the Northeast corner of Section 27, Township 10, Range 7, East, thence South 203 feet, thence West 203 feet, thence North 203 feet, thence East 203 feet to the place of beginning; all in Lancaster County, Nebraska.

A tract of land in the Northwest quarter of the Southeast quarter of Section 30, Township 7 North, Range 6 East, more particularly described as follows: Beginning at a point 215 feet east of the Southwest corner of the Northwest quarter of the Southeast quarter of said Section 30, thence North 40 feet, thence East 20 feet, thence South 40 feet, thence West 20 feet to the point of beginning; all in Lancaster County, Nebraska. Subject to easement for road purposes.

Beginning at a point 1520 feet East of the Southwest corner of Section 22, Township 10 North, Range 8 East thence North 208 feet, thence West 208 feet, thence South 208 feet, thence East 208 feet to the place of beginning, containing 1 acre more or less; this tract and acreage being a part of the Southwest quarter of Section 22, Township 10 North, Range 8 East of the 6th P.M. in said Lancaster County, Nebraska.

(Nemaha County, Nebraska)

A tract of land in the Southwest quarter of Section 21, Township 5, Range 14, more particularly described as follows: Beginning at a point 18 feet West and 433 feet South of the Northeast corner of the Southwest quarter of said Section 21; thence West 30 feet; thence South 30 feet, thence East 30 feet, thence North 30 feet to the point of beginning; all in Nemaha County, Nebraska.

All of that certain lot, tract or parcel of land out of lot 5, of lot 8, out of the Southeast quarter of Section 7, Township 5 North, Range 13 East Nemaha County, Nebraska, and described by metes and bounds as follows: Beginning for the Northwest corner of the lot herein conveyed at a stake in the North line of said lot 5 of lot 8 and in the South line of the C.R. & Q. RR. Right of way and a distance of 220 feet in an easterly direction from the Northwest corner of said lot 5 of lot 8, thence in a Southerly direction at right angle to the south line of said C.R. & Q. RR. right of way a distance of 30 feet to a stake for the Southwest corner hereof, thence in an Easterly direction at right angle to the West line hereof a distance of 30 feet to a stake for the Southeast corner hereof, thence in a Northerly direction at right angle to the South line hereof parallel with and 30 feet from the West line hereof a distance of 30 feet to a stake for the Northeast corner hereof, thence in a Westerly direction along and with the North line of said lot 5 of lot 8, to the place of beginning, and containing 900 square feet of land more or less; all in Nemaha County, Nebraska.

## (Otoe County, Nebraska)

A tract of land in the Northwest quarter of the Northwest quarter of the Northeast quarter of Section 54, Township 9, North, Range 9 East, more particularly described as follows: Beginning in the south line of the above described tract of land at a point 33 feet east of the south-west corner of said above described 10 acre tract of land, same being in the East line of a certain public road running North and South at this point a stake for the Southwest corner hereof; thence in an Easterly direction at right angles to the East line of said public road a distance of 30 feet to a stake for the Southeast corner hereof; thence in a Northerly direction at right angle to the South line hereof parallel with and 30 feet from the East line of said public road a distance of 30 feet to a stake for the Northeast corner hereof; thence in a Westerly direction at right angle to the East line hereof parallel with and 30 feet from the South line hereof a distance of 30 feet to a stake for the Northwest corner hereof; thence in a Southerly direction along and with the East line of said public road and at right angle to said North line hereof a distance of 30 feet to place of beginning and containing 300 square feet of land more or less; all in Otoe County, Nebraska

## (Platte County, Nebraska)

A tract of land in Out Lot 30 in the Northeast quarter of the Southwest quarter of Section 20, Township 17 North, Range 1 East, described as follows: Beginning at a point in the North and South center line of said section 20, 175 feet Southeastward from as measured at right angles to the center line of the railroad of the Union Pacific Railroad Company's Westward bound main track; thence North in said center line of said Section 20 to a point 50 feet Southeastward from, as measured at right angles to, the center line of the railroad of the Union Pacific Railroad Company's Westward bound main track, said point being in the boundary of the Union Pacific Railroad Company's right of way; thence Southwesterly parallel to and 50 feet Southeastward from, as measured at right angles to, the center line of the Union Pacific Railroad Company's Westward bound main track along the boundary of said Union Pacific Railroad Company's right of way for a distance of 50 feet; thence South parallel to said center line of said section 20 for a distance of 125 feet; thence Northeastward parallel to the center line of the Union Pacific Railroad Company's West bound track to the point of beginning; all in Platte County, Nebraska.

## (Polk County, Nebraska)

A piece or parcel of land situated and being in Out Lot "K" of Morningside Addition to Osceola, Nebraska, more particularly described as follows: Beginning at a point 33 feet North and 33 feet West of the quarter corner between Sections 21 and 22, Township 14 North, Range 2 West of the 8th P. M., thence running West 40 feet along the South line of said Out Lot "K", thence North at right angles with the South line of said Out Lot "K" 20 feet, thence East 40 feet parallel with the South line of said Out Lot, thence south 20 feet to the point of beginning; all in Polk County, Nebraska.

(Polk County, Nebraska)

A piece or parcel of land 20 feet North and South and 40 feet East and West located in the Southwest quarter of Section 6 in Township 15 North Range 2 West of the 6th P.M. described more particularly as follows: Commencing at a point 33 feet East and 689 feet North of the Southwest corner of Section 6 aforesaid, running thence North 20 feet along the road line, thence at right angles to the road line East 40 feet, thence South parallel with the road line 20 feet, thence West 40 feet to the road line, to the point of beginning; all in Polk County, Nebraska.

Situated in the Northwest quarter of the Northeast quarter of Section 16 in Township 14 North, Range 1 West of the 6th P.M. more particularly described as follows: Commencing at a point 2 rods South of the Northeast corner of the Northwest quarter of the Northeast quarter of said section, running thence South on the East line of said tract 40 feet, thence West at right angles to said East line of said tract 20 feet, thence North parallel with the East line of said tract 40 feet to the road line, thence East along the road line 20 feet to the place of beginning.

(Saline County, Nebraska.)

That tract and parcel of land in the Northwest quarter of the Southwest quarter of Section 13, Township 5 North, of Range 4 East of the 6th P.M. more particularly described as follows: Beginning at a point 315 feet North and 35 feet East of the Northeast corner of the Southwest quarter of the Southwest quarter of said Section 13, thence 50 feet Easterly along the right-of-way fence of the C.B. & Q. RR. Co. thence South 20 feet thence Westerly 50 feet thence parallel to above right-of-way fence thence North a distance of 20 feet to place of beginning. Corner marked by 1½ inch iron pipe; all in Saline County, Nebraska.

The piece or parcel of land situated in the Southeast quarter of the Southwest quarter of Section 17, Township 8 North, Range 5 East of the 6th P.M. more particularly described as follows: Beginning at a point 1329 feet East and 35 feet North of the Southwest corner of said Section 17, thence running North 40 feet; thence East 20 feet; thence South 40 feet; thence West 20 feet to the place of beginning; all in Saline County, Nebraska.

Part of lot 6, Block 12 Daugherty's Hillside Addition Crete, Section 26, Township 8, Range 4, Saline County, Nebraska, described as follows: Beginning at the Southeast corner of said lot, thence North along East side of said lot, a distance of 20 feet, thence West parallel with the North line of said lot, a distance of 40 feet, thence South parallel with the West line of said lot a distance of 20 feet, thence East along the South line of said lot a distance of 40 feet to the place of beginning; all in Saline County, Nebraska.

A piece or parcel of land situated in the SW¼ of the SW¼ of Section 14, in Township 8 North, Range 1 East of the 6th P.M. more particularly described as follows: Beginning at a point 2526' East and 915.61' North of the SW corner of Section 14, Township 8 North, Range 1 East of the 6th P.M. running thence North 20 feet, thence East 40 feet parallel with the North boundary line of J.K. Friend Addition to Friend, Nebraska, thence South 20 feet to said North boundary of said addition, thence West along the said North boundary of said addition 40 feet to the place of beginning. The Southeast corner of said lot is 69 feet west of the half section line and also of the Northeast corner of J.K. Friend addition to Friend, Nebraska, on the North line thereof; all in Saline County, Nebraska.

## ( Saline County, Nebraska)

That part of the Northwest quarter of the Southwest quarter of Section 14, Township 6 North, Range 4 East of the 6th P. M. which is described as follows: Beginning at a point 1829 feet West and 33 feet South of the center of the aforementioned Section 14, thence running South 40 feet, thence West a distance of 20 feet, thence running North a distance of 40 feet, thence running due east a distance of 20 feet to the point of beginning; all in Saline County, Nebraska.

## (Sargey County, Nebraska)

A tract of land in lot 4 in Martin's sub-division (also known as Pleasant Hill) of the Southeast quarter and east half of the Southwest quarter of Section 15, Township 14, Range 13 East of the 6th P.M. more particularly described as follows: Beginning at a point 122 feet East of the Northwest corner of said lot 4, running thence East 30 feet, thence South 200 feet, thence West 50 feet, thence North 200 feet to the point of beginning, containing 10,000 square feet of land; all in Sargey County, Nebraska.

## (Saunders County, Nebraska)

That part of the Southeast quarter of the Southeast quarter of Section 28, Township 17 North, Range 8 East, more particularly described as follows: Commencing at the Southeast corner of said Section as a place of beginning, thence West along the South line of said section 272.25 feet, thence North 33 degrees and 03 minutes East a distance of 419.8 feet to a point on the Southwest bank of the Platte River, thence in a Southeasterly direction along the Southwest bank of the Platte River to the intersection of said bank with the East line of said section, thence Southerly along the East line of said section to the place of beginning, containing 1.68 acres, more or less; all in Saunders County, Nebraska.

That part of Section 27, Township 17 North, Range 8 East, more particularly described as follows: Commencing at a point 235 feet North of the Southwest corner of said section for a place of beginning, thence North 33 degrees 03 minutes East, 74.4 feet to the Southwest bank of the Platte River, thence in a Northwesterly direction along the Southwest bank of the Platte River to its intersection with the West line of said section, thence South along the West line of said Section 88.7 feet to the place of beginning, and containing .035 acres, more or less; all in Saunders County, Nebraska.

A piece or parcel of land located in the Northwest quarter of the Northeast quarter of Section 3, Township 14 North, Range 7 East of the 6th P.M. more particularly described as follows: Commencing at a point 414.7 feet East and 33 feet North of the Southwest corner of the Northwest quarter of the Northeast quarter of Section 3, in Township 14 North Range 7 East and thence running Northeasterly along the Union Pacific Railroad right of way to a point 20 feet North of the North line of the Highway Northline thence East parallel with the North line of the Highway 37 feet, thence West along the North line of the Highway, thence West along the North line of the Highway 43 feet to point of beginning; all in Saunders County, Nebraska.

(Saunders County, Nebraska)

A tract of land in the Southeast quarter of the Southwest quarter of Section 35, Township 13 North, Range 9 East, more particularly described as follows: Commencing at a point 30 feet North of the South line of said Section 35 and 484.4 feet West of the East line of said Southwest quarter of said section; running thence North 50 feet, thence West 70 feet, thence South 30 feet, thence East 70 feet to the place of beginning containing 2100 square feet and immediately adjoining a tract of land heretofore deeded to said Missouri Valley Pipe Line Company of Nebraska on July 9, 1951; all in Saunders County, Nebraska.

(Seward County, Nebraska)

A lot in the NE corner of block 15 of the town of Grover (East Mlliford, Nebraska). More particularly described as follows: Beginning at a point 1129 feet East and 288 feet North of a stone at the SW corner of the NW $\frac{1}{4}$  of Section 1, Township 9 North, Range 3 East of the 6th P.M. thence West 40 feet, thence South 20 feet, thence East 40 feet, thence North 20 feet, to place of beginning; all in Seward County, Nebraska.

All that part of Out lot "B" in the Southwest quarter of the Southwest quarter of Section 14, Township 12 North, Range 5 East of the 6th P.M. in Seward County, Nebraska, described as follows: Commencing at a point where a line 344.9 feet South of and parallel with the North line of said Out lot "B" intersects the West line of said Out lot, thence North along the road line 20 feet, thence East parallel with the North line of said Out lot 40 feet, thence South at right angles to said North line of said Out lot 20 feet, thence West parallel with the North line of said Out lot 40 feet to the place of beginning as said tract is now staked and occupied, all in Seward County, Nebraska.

A parcel of land situated in the Northwest quarter of the Northeast quarter of Section 35, Township 12 North, Range 2 East of the 6th P.M., Seward County, Nebraska, more particularly described as follows: Commencing at the North-west corner of above mentioned Northeast quarter of Section 35 aforesaid, thence running East along the North section line of said Section 42 $\frac{1}{2}$  feet, thence South at right angles 275 feet to intersection point on East boundary line of Lincoln and North Western Railroad right of way at a point of beginning, thence East parallel to the North boundary line of said Section 35, 40 feet; thence North at right angles 20 feet; thence West parallel with the North boundary line of said section 40 feet, thence 20 feet South to point of beginning; all in Seward County, Nebraska.

A tract of land described as follows: Commencing at a point on the S and E line of the R/W of the C. & N.W.R.R. Co. 8 feet NE of the intersection of said S and E line of the R/W of the C. & N.W.R.R. Co. and the E/W line of the County road, said intersection being located 291 feet N and 33 feet E of the SW corner of the SE $\frac{1}{4}$  of Section 16, Twp. 11, North, Range 5 East of the 6th P.M. in Seward County, Nebraska, thence running E at right angles to the center line of said road, a distance of 43.2 feet, thence NE on a line parallel to the center line of the tracks of the N & N.W.R.R.Co. a distance of 42.5 feet; thence W on a line at right angles to the center line of the tracks of said RR a distance of 25 feet, thence Southwest on a line parallel to the center line of the tracks of said railroad, a distance of 37.5 feet to the point of beginning; all in Seward County, Nebraska.

(Thurston County, Nebraska)

A tract of land bounded and described as follows: Beginning at a point 33 feet South of a point on the North line of Section 15, Township 24 North, Range 8 East, 1928 feet West of the Northeast corner of said Section 15, Township 24 North, Range 8 East, running thence South 30 feet, thence West 30 feet, thence North 30 feet, thence East 30 feet to the place of beginning, containing 900 square feet more or less; all in Thurston County, Nebraska.

The West 10 feet of that part of the Northeast Quarter of the Southeast Quarter immediately East of and adjoining the right of way of the C. B. & Q. Railroad as now located, running through said forty acre tract and the West 10 feet of Lot 3 in the Northeast Quarter of the Northeast Quarter immediately East of and adjoining the right of way of the C. B. & Q. Railroad as now located, running through said 40 acre tract, all in Section 35, Township 27 North, Range 9 East of the 6th P.M.; all in Thurston County, Nebraska. Subject to farming privileges by grantor.

A tract of land in the Northwest corner of the West Half of the Southwest Quarter of Section 34, Township 27 North, Range 6 East, more particularly described as follows: Beginning at a point 2598 feet North and 33 feet East of the Southwest corner of said Section, running thence East 30 feet, thence North 50 feet, thence West 30 feet, thence South 50 feet to the place of beginning, containing 1500 square feet of land; all in Thurston County, Nebraska.

Beginning at the Northeast corner of Section 27, Township 25 North, Range 6 East, thence South along Section line between Sections 27 and 26 - 783.6 feet to a point, thence Westparallel to the East and West section line 505.6 feet to a stake and Southeast corner of Town Border Station thence continuing West 30 feet to a stake and Southwest corner of Town Border Station, thence North 50 feet to a stake and northwest corner of Town Border Station, thence East 30 feet to a stake and Northeast corner of Town Border Station; thence South 50 feet to above described Southeast corner of Town Border Station; said Town Border Station being in the Northeast Quarter of the Northeast Quarter of Section 27, Township 25 North, Range 6 East, Thurston County, Nebraska.

(Washington County, Nebraska)

A parcel of land located in the Northwest Quarter of Section 12, Township 17, Range 9 and described as follows: Starting at the Northwesterly corner of the Northwest Quarter of Section 12, Township 17, Range 9, thence due South 2507 feet, thence due East 2553 feet, thence due East 30 feet, thence due North 30 feet, thence due West 30 feet, thence due South 30 feet, which is a parcel of land 30 feet by 30 feet; all in Washington County, Nebraska.

(Washington County, Nebraska)

A plot of ground 25 feet by 100 feet along and parallel Section 11, Township 18, Range 11, Washington County, Nebraska. Beginning at a point on the West line of the Northeast Quarter of the Northwest Quarter of Section 11, Township 18, Range 11, and on a prolongation of the Southwesterly line of Town Border Station Lot, 525 feet South of the Northeast corner of the Northwest Quarter of the Northwest Quarter of said Section 11, bearing thence South 61 degrees 44 Minutes East, 373 feet to the Southeast corner of Town Border Station Lot; thence Northeasterly 25 feet at right angles to the Northeast line of said lot 98, thence Northeasterly on the Northeast line of said lot 98, 100 feet; thence Southwesterly at right angles to said Northeasterly line 25 feet; thence Southwesterly 100 feet parallel to the Northeast line of said lot 98 to the Southeast corner of Town Border Station Lot; all in Washington County, Nebraska.

(Wayne County, Nebraska)

A tract of land measuring 30 feet East and West by 70 feet North and South in the East Half of the Southeast Quarter of the Southwest Quarter of Section 7, Township 26 North, Range 4 East, more particularly described as follows: Beginning at a point 1356 feet East and 33 feet North of the Southwest corner of said Section 7, running thence North 70 feet, thence East 30 feet, thence South 70 feet, thence West 30 feet to place of beginning, containing 2100 square feet of land; all in Wayne County, Nebraska.



(Main Line)

(b) RIGHTS-OF-WAY:

Also all of Grantor's right and interest in and to private pipe line rights-of-way situated and located over and across the following described lands, to-wit:

W $\frac{1}{2}$  SW $\frac{1}{4}$  of Section 36; NW $\frac{1}{4}$  of Section 36; SW $\frac{1}{4}$  of Section 25; SE $\frac{1}{4}$  and S $\frac{1}{2}$  NE $\frac{1}{4}$  of Section 25; N $\frac{1}{2}$  NE $\frac{1}{4}$  of Section 25; all in Township 1 North, Range 4 East; all in Jefferson County, Nebraska.

N $\frac{1}{2}$  NW $\frac{1}{4}$  of Section 30; SW $\frac{1}{4}$  of Section 19; E $\frac{1}{2}$  NW $\frac{1}{4}$  of Section 19; W $\frac{1}{2}$  NE $\frac{1}{4}$  of Section 19; E $\frac{1}{2}$  NE $\frac{1}{4}$  of Section 19; SE $\frac{1}{4}$  of Section 18; NW $\frac{1}{4}$  of Section 17; NW $\frac{1}{4}$  of Section 17; NW $\frac{1}{4}$  NE $\frac{1}{4}$  of Section 17; SW $\frac{1}{4}$  of Section 8; NE $\frac{1}{4}$  of Section 8; NW $\frac{1}{4}$  of Section 9; SW $\frac{1}{4}$  of Section 4; N $\frac{1}{2}$  SE $\frac{1}{4}$  and SE $\frac{1}{4}$  NE $\frac{1}{4}$  of Section 4; SW $\frac{1}{4}$  NE $\frac{1}{4}$  of Section 4; NE $\frac{1}{4}$  NE $\frac{1}{4}$  of Section 4; all in Township 1 North, Range 5 East; E $\frac{1}{2}$  SE $\frac{1}{4}$  of Section 34; SW $\frac{1}{4}$  of Section 34; NE $\frac{1}{4}$  SW $\frac{1}{4}$  and E $\frac{1}{2}$  NW $\frac{1}{4}$  and W $\frac{1}{2}$  NE $\frac{1}{4}$  of Section 34; SE $\frac{1}{4}$  of Section 27; N $\frac{1}{2}$  SW $\frac{1}{4}$  of Section 26; W $\frac{1}{2}$  NW $\frac{1}{4}$  and NE $\frac{1}{4}$  NW $\frac{1}{4}$  of Section 26; SW $\frac{1}{4}$  of Section 24 and SW $\frac{1}{4}$  of Section 13; N $\frac{1}{2}$  of Section 13; SE $\frac{1}{4}$  of Section 12; all in Township 2 North, Range 5 East; W $\frac{1}{2}$  SW $\frac{1}{4}$  of Section 7; S $\frac{1}{2}$  NW $\frac{1}{4}$  of Section 7; NE $\frac{1}{4}$  NW $\frac{1}{4}$  and NW $\frac{1}{4}$  NE $\frac{1}{4}$  of Section 7; E $\frac{1}{2}$  of Section 6 and NW $\frac{1}{4}$  of Section 5; all in Township 2 North, Range 6 East; W $\frac{1}{2}$  SW $\frac{1}{4}$  and SW $\frac{1}{4}$  NE $\frac{1}{4}$  SW $\frac{1}{4}$  and W $\frac{1}{2}$  NE $\frac{1}{4}$  SW $\frac{1}{4}$  of Section 32; SE $\frac{1}{4}$  SW $\frac{1}{4}$  and SE $\frac{1}{4}$  NE $\frac{1}{4}$  SW $\frac{1}{4}$  and E $\frac{1}{2}$  of Section 32; SE $\frac{1}{4}$  SE $\frac{1}{4}$  of Section 29; SW $\frac{1}{4}$  of Section 28; NW $\frac{1}{4}$  of Section 28; NE $\frac{1}{4}$  of Section 28; SE $\frac{1}{4}$  of Section 21; NE $\frac{1}{4}$  of Section 21; NW $\frac{1}{4}$  of Section 22; SW $\frac{1}{4}$  of Section 15; SE $\frac{1}{4}$  of Section 15; W $\frac{1}{2}$  NE $\frac{1}{4}$  of Section 15 and SE $\frac{1}{4}$  of Section 10; E $\frac{1}{2}$  NE $\frac{1}{4}$  of Section 15; S $\frac{1}{2}$  SW $\frac{1}{4}$  and NE $\frac{1}{4}$  SW $\frac{1}{4}$  of Section 11; NW $\frac{1}{4}$  SW $\frac{1}{4}$  of Section 11; S $\frac{1}{2}$  S $\frac{1}{2}$  NW $\frac{1}{4}$  of Section 11; N $\frac{1}{2}$  SE $\frac{1}{4}$  NW $\frac{1}{4}$  and N $\frac{1}{2}$  NW $\frac{1}{4}$  of Section 11; NE $\frac{1}{4}$  of Section 11 and S $\frac{1}{2}$  SE $\frac{1}{4}$  of Section 2; South of the River; NE $\frac{1}{4}$  of Section 2; NW $\frac{1}{4}$  of Section 1; all in Township 3 North, Range 6 East; SE $\frac{1}{4}$  SW $\frac{1}{4}$  of Section 36; SE $\frac{1}{4}$  of Section 36; S $\frac{1}{2}$  NE $\frac{1}{4}$  of Section 36; N $\frac{1}{2}$  NE $\frac{1}{4}$  of Section 36; all in Township 4 North, Range 6 East; NW $\frac{1}{4}$  NW $\frac{1}{4}$  of Section 31; SW $\frac{1}{4}$  of Section 30; NW $\frac{1}{4}$  of Section 30; N $\frac{1}{2}$  NE $\frac{1}{4}$  of Section 30; S $\frac{1}{2}$  SE $\frac{1}{4}$  of Section 19; N $\frac{1}{2}$  SE $\frac{1}{4}$  of Section 19; NE $\frac{1}{4}$  of Section 19; SE $\frac{1}{4}$  of Section 19; SW $\frac{1}{4}$  of Section 17; NW $\frac{1}{4}$  of Section 17 and SW $\frac{1}{4}$  of Section 8; N $\frac{1}{2}$  SE $\frac{1}{4}$  of Section 8; SW $\frac{1}{4}$  NE $\frac{1}{4}$  of Section 8; N $\frac{1}{2}$  NE $\frac{1}{4}$  of Section 8; SE $\frac{1}{4}$  of Section 5; NE $\frac{1}{4}$  of Section 5; NW $\frac{1}{4}$  of Section 4; all in Township 4 North, Range 7 East; E $\frac{1}{2}$  SE $\frac{1}{4}$  of Section 32; W $\frac{1}{2}$  SW $\frac{1}{4}$  of Section 33; NW $\frac{1}{4}$  of Section 33; E $\frac{1}{2}$  SW $\frac{1}{4}$  of Section 28; E $\frac{1}{2}$  N $\frac{1}{2}$  SE $\frac{1}{4}$  of Section 28; NE $\frac{1}{4}$  of Section 28; SE $\frac{1}{4}$  of Section 21; NE $\frac{1}{4}$  of Section 21; NE $\frac{1}{4}$  of Section 10; NW $\frac{1}{4}$  NW $\frac{1}{4}$  of Section 11; SW $\frac{1}{4}$  of Section 2; E $\frac{1}{2}$  NW $\frac{1}{4}$  of Section 2; NE $\frac{1}{4}$  of Section 2; all in Township 5 North, Range 7 East; SE $\frac{1}{4}$  of Section 35; NE $\frac{1}{4}$  of Section 35; NW $\frac{1}{4}$  of Section 36; SW $\frac{1}{4}$  of Section 25; SE $\frac{1}{4}$  NW $\frac{1}{4}$  of Section 25; NE $\frac{1}{4}$  of Section 25; SW $\frac{1}{4}$  of Section 24; NE $\frac{1}{4}$  of Section 24; all in Township 6 North, Range 7 East; NW $\frac{1}{4}$  of Section 19 and W $\frac{1}{2}$  NE $\frac{1}{4}$  of Section 19; SW $\frac{1}{4}$  of Section 18; SE $\frac{1}{4}$  of Section 18; NE $\frac{1}{4}$  of Section 18; SE $\frac{1}{4}$  of Section 8; N $\frac{1}{2}$  SW $\frac{1}{4}$  of Section 8; SE $\frac{1}{4}$  of Section 8; S $\frac{1}{2}$  SW $\frac{1}{4}$  of Section 8; N $\frac{1}{2}$  NW $\frac{1}{4}$  of Section 8; SE $\frac{1}{4}$  NW $\frac{1}{4}$  and N $\frac{1}{2}$  NW $\frac{1}{4}$  of Section 8; S $\frac{1}{2}$  SW $\frac{1}{4}$  of Section 5; S $\frac{1}{2}$  SE $\frac{1}{4}$  of Section 5; N $\frac{1}{2}$  SE $\frac{1}{4}$  and NE $\frac{1}{4}$  of Section 5; all in Township 6 North, Range 8 East; all in Cage County, Nebraska.

E $\frac{1}{2}$  SE $\frac{1}{4}$  of Section 32; SW $\frac{1}{4}$  of Section 33; NW $\frac{1}{4}$  of Section 33; E $\frac{1}{2}$  SW $\frac{1}{4}$  of Section 28; S $\frac{1}{2}$  SE $\frac{1}{4}$  of Section 28; W $\frac{1}{2}$  SE $\frac{1}{4}$  of Section 28; West 60 acres of NE $\frac{1}{4}$  of Section 28 and SW $\frac{1}{4}$  of Section 21; East 100 acres of NE $\frac{1}{4}$  of Section 28; S $\frac{1}{2}$  SW $\frac{1}{4}$  and NE $\frac{1}{4}$  SW $\frac{1}{4}$  of Section 22; NW $\frac{1}{4}$  SW $\frac{1}{4}$  of Section 22; NE $\frac{1}{4}$  of Section 22; commencing at a point 473 feet East of SW corner of SW $\frac{1}{4}$  of Section 15; thence North-easterly 191.55 rods to a point 240 feet West of NE corner of SE $\frac{1}{4}$  of Section 15; E $\frac{1}{2}$  NE $\frac{1}{4}$  of Section 15; NW $\frac{1}{4}$  of Section 14; W $\frac{1}{2}$  SE $\frac{1}{4}$  and E $\frac{1}{2}$  SW $\frac{1}{4}$  and SW $\frac{1}{4}$  NE $\frac{1}{4}$  of Section 11; W $\frac{1}{2}$  NE $\frac{1}{4}$  and NW $\frac{1}{4}$  NE $\frac{1}{4}$  of Section 11; SE $\frac{1}{4}$  of Section 2; SW $\frac{1}{4}$  and E $\frac{1}{2}$  NW $\frac{1}{4}$  of Section 1; S $\frac{1}{2}$  NE $\frac{1}{4}$  of Section 1; South of the Missouri Pacific R... tracks; NE $\frac{1}{4}$  of Section 1, North of the railroad tracks; all in Township 7 North, Range 8 East; SE $\frac{1}{4}$  of Section 36; all in Township 8 North, Range 8 East; all in Lancaster County, Nebraska.

SW $\frac{1}{4}$  of Section 31; S $\frac{1}{2}$  NW $\frac{1}{4}$  of Section 31; E $\frac{1}{2}$  NW $\frac{1}{4}$  of Section 31; S $\frac{1}{2}$  of Section 30; S $\frac{1}{2}$  SE $\frac{1}{4}$  of Section 30; E $\frac{1}{2}$  SE $\frac{1}{4}$  of Section 30; S $\frac{1}{2}$  NE $\frac{1}{4}$  of Section 30; NE $\frac{1}{4}$  NE $\frac{1}{4}$  of Section 30 and E $\frac{1}{2}$  SE $\frac{1}{4}$  of Section 19; W $\frac{1}{2}$  SW $\frac{1}{4}$  of Section 20; W $\frac{1}{2}$  NW $\frac{1}{4}$  of Section 20; NE $\frac{1}{4}$  SW $\frac{1}{4}$  of Section 20 and E $\frac{1}{2}$  NE $\frac{1}{4}$  of Section 19; W $\frac{1}{2}$  NE $\frac{1}{4}$  and NE $\frac{1}{4}$  NE $\frac{1}{4}$  of Section 17; SE $\frac{1}{4}$  NE $\frac{1}{4}$  of Section 9; NW $\frac{1}{4}$  of Section 9; SW $\frac{1}{4}$  of Section 9; SE $\frac{1}{4}$  of Section 8; NE $\frac{1}{4}$  NE $\frac{1}{4}$  of Section 4; NW $\frac{1}{4}$  NE $\frac{1}{4}$  of Section 4; SE $\frac{1}{4}$  NE $\frac{1}{4}$  of Section 4; S $\frac{1}{2}$  NE $\frac{1}{4}$  of Section 9 East; S $\frac{1}{2}$  SE $\frac{1}{4}$  of Section 33; S $\frac{1}{2}$  SE $\frac{1}{4}$  of Section 33; all in Township 8 NE $\frac{1}{4}$  SE $\frac{1}{4}$  of Section 33; W $\frac{1}{2}$  NW $\frac{1}{4}$  and Lots 6, 7 and 8 Tazgard Addition to the town of Palmyra in NE $\frac{1}{4}$  NW $\frac{1}{4}$  of Section 34; SW $\frac{1}{4}$  of Section 27; E $\frac{1}{2}$  of Section 27; NW $\frac{1}{4}$  of Section 26; W $\frac{1}{2}$  SW $\frac{1}{4}$  of Section 23; E $\frac{1}{2}$  SW $\frac{1}{4}$  of Section 23; N $\frac{1}{2}$  of Section 23; SW $\frac{1}{4}$  of Section 12; SW $\frac{1}{4}$  SE $\frac{1}{4}$  of Section 13; NW $\frac{1}{4}$  of Section 13; SW $\frac{1}{4}$  of Section 12; SW $\frac{1}{4}$  SE $\frac{1}{4}$  of Section 12; SW $\frac{1}{4}$  of Section 13; East; West 85 acres of NW $\frac{1}{4}$  of Section 7 and W $\frac{1}{2}$  SW $\frac{1}{4}$  of Section 6; E $\frac{1}{2}$  SW $\frac{1}{4}$  of Section 6; N $\frac{1}{2}$  SE $\frac{1}{4}$  of Section 6; S $\frac{1}{2}$  NE $\frac{1}{4}$  of Section 6; E $\frac{1}{2}$  E $\frac{1}{2}$  NW $\frac{1}{4}$  and W $\frac{1}{2}$  NE $\frac{1}{4}$  of Section 6; all in Township 9 North, Range 10 East; all in Otos County, Nebraska.

SE $\frac{1}{4}$  and S $\frac{1}{2}$  NE $\frac{1}{4}$  of Section 31; W $\frac{1}{2}$  NW $\frac{1}{4}$  of Section 32; W $\frac{1}{2}$  SW $\frac{1}{4}$  of Section 29; E $\frac{1}{2}$  SW $\frac{1}{4}$  of Section 29; NW $\frac{1}{4}$  of Section 29; NE $\frac{1}{4}$  of Section 29 and E $\frac{1}{2}$  SE $\frac{1}{4}$  of Section 20; W $\frac{1}{2}$  SE $\frac{1}{4}$  of Section 20; SE $\frac{1}{4}$  NE $\frac{1}{4}$  of Section 20; N $\frac{1}{2}$  NE $\frac{1}{4}$  of Section 20; W $\frac{1}{2}$  NW $\frac{1}{4}$  of Section 21 and S $\frac{1}{2}$  SW $\frac{1}{4}$  of Section 16; N $\frac{1}{2}$  SW $\frac{1}{4}$  of Section 16; W $\frac{1}{2}$  NW $\frac{1}{4}$  of Section 16; E $\frac{1}{2}$  NW $\frac{1}{4}$  and W $\frac{1}{2}$  NE $\frac{1}{4}$  of Section 16; E $\frac{1}{2}$  SW $\frac{1}{4}$  and S $\frac{1}{2}$  NW $\frac{1}{4}$  of Section 9; NE $\frac{1}{4}$  of Section 9; SE $\frac{1}{4}$  of Section 4; W $\frac{1}{2}$  SW $\frac{1}{4}$  and S $\frac{1}{2}$  NW $\frac{1}{4}$  of Section 3; N $\frac{1}{2}$  NW $\frac{1}{4}$  and W $\frac{1}{2}$  NE $\frac{1}{4}$  of Section 3; all in Township 10, North Range 10 East; E $\frac{1}{2}$  SW $\frac{1}{4}$  of Section 24; W $\frac{1}{2}$  SE $\frac{1}{4}$  of Section 24; NE $\frac{1}{4}$  of Section 34; E $\frac{1}{2}$  SE $\frac{1}{4}$  of Section 26 and W $\frac{1}{2}$  NW $\frac{1}{4}$  of Section 33; E $\frac{1}{2}$  NW $\frac{1}{4}$  of Section 26; E $\frac{1}{2}$  SE $\frac{1}{4}$  of Section 23; W $\frac{1}{2}$  SE $\frac{1}{4}$  of Section 23; W $\frac{1}{2}$  SW $\frac{1}{4}$  of Section 24; all in Township 11 North, Range 10 East; E $\frac{1}{2}$  SW $\frac{1}{4}$  and SE $\frac{1}{4}$  of Section 24; all in Township 11 North, Range 10 East; S $\frac{1}{2}$  SW $\frac{1}{4}$  of Section 20; W $\frac{1}{2}$  SW $\frac{1}{4}$  and S $\frac{1}{2}$  NW $\frac{1}{4}$  of Section 21; E $\frac{1}{2}$  SW $\frac{1}{4}$  of Section 21; NE $\frac{1}{4}$  of Section 21; NW $\frac{1}{4}$  of Section 22; West 25 acres of N $\frac{1}{2}$  NE $\frac{1}{4}$  of Section 22; East 85 acres of W $\frac{1}{2}$  NE $\frac{1}{4}$  of Section 22; S $\frac{1}{2}$  SE $\frac{1}{4}$  of Section 15; SW $\frac{1}{4}$  of Section 14; SE $\frac{1}{4}$  of Section 14; E $\frac{1}{2}$  of Section 13; NE $\frac{1}{4}$  of Section 13; all in Township 11 North, Range 11 East; NE $\frac{1}{4}$  and N $\frac{1}{2}$  SW $\frac{1}{4}$  of Section 18; NE $\frac{1}{4}$  of Section 18 and SE $\frac{1}{4}$  of Section 7; NW $\frac{1}{4}$  of Section 9; W $\frac{1}{2}$  SE $\frac{1}{4}$  of Section 9; E $\frac{1}{2}$  SE $\frac{1}{4}$  of Section 9; SW $\frac{1}{4}$  of Section 10; NW $\frac{1}{4}$  of Section 10; NE $\frac{1}{4}$  of Section 10; NW $\frac{1}{4}$  of Section 11; NE $\frac{1}{4}$  of Section 11; NW $\frac{1}{4}$  of Section 12; SW $\frac{1}{4}$  of Section 1; SE $\frac{1}{4}$  of Section 1; all in Township 11 North, Range 12 East; W $\frac{1}{2}$  SW $\frac{1}{4}$  of Section 6; E $\frac{1}{2}$  SW $\frac{1}{4}$  of Section 6; NW $\frac{1}{4}$  of Section 6; N $\frac{1}{2}$  SE $\frac{1}{4}$  and S $\frac{1}{2}$  NE $\frac{1}{4}$  of Section 5; all in Township 11 North, Range 13 East; SE $\frac{1}{4}$  of Section 5; NW $\frac{1}{4}$  of Section 5; N $\frac{1}{2}$  NW $\frac{1}{4}$  of Section 5; NE $\frac{1}{4}$  of Section 32; SW $\frac{1}{4}$  of Section 33; SE $\frac{1}{4}$  of Section 33; W $\frac{1}{2}$  of Section 34; SE $\frac{1}{4}$  of Section 34; E $\frac{1}{2}$  NE $\frac{1}{4}$  of Section 34; S $\frac{1}{2}$  NW $\frac{1}{4}$  of Section 35 East of the Railroad tracks; W $\frac{1}{2}$  W $\frac{1}{2}$  NE $\frac{1}{4}$  and E $\frac{1}{2}$  NW $\frac{1}{4}$  NE $\frac{1}{4}$  of Section 35; E $\frac{1}{2}$  NE $\frac{1}{4}$  and E $\frac{1}{2}$  SW $\frac{1}{4}$  NE $\frac{1}{4}$  of Section 35; a strip of land 33 feet wide commencing at a point 639 feet South of the NW corner of Section 36 running thence East 321 rods to a point 459.7 feet South of the NE corner of Section 36; all in Township 12 North, Range 13 East; a strip of land 33 feet wide commencing at a point 459.7 feet South of the NW corner of Section 31 running thence Northeasterly 83 rods to a point 50 feet South of the NE corner of NW $\frac{1}{4}$  NW $\frac{1}{4}$  of Section 31; NE $\frac{1}{4}$  NW $\frac{1}{4}$  of Section 31; SE $\frac{1}{4}$  and W $\frac{1}{2}$  SW $\frac{1}{4}$  and SE $\frac{1}{4}$  NW $\frac{1}{4}$  and S $\frac{1}{2}$  NE $\frac{1}{4}$  of Section 30; East 30 acres of NW $\frac{1}{4}$  NW $\frac{1}{4}$  and NE $\frac{1}{4}$  NE $\frac{1}{4}$  of Section 30; South 33 acres of the east 3/4 of NW $\frac{1}{4}$  NW $\frac{1}{4}$  of Section 19; E $\frac{1}{2}$  SE $\frac{1}{4}$  of Section 19; and Sub-lot 2 of lot 121 in SE $\frac{1}{4}$  in SE $\frac{1}{4}$  NE $\frac{1}{4}$  of Section 19; Lots 121 and 122 in S $\frac{1}{2}$  NE $\frac{1}{4}$  of Section 19; lot 120 in SE $\frac{1}{4}$  NE $\frac{1}{4}$  of Section 19; beginning at a point 1347 feet South of the NW corner of Section 20, running thence Northeasterly 83.5 rods to the Plattsmouth Bridge in NW $\frac{1}{4}$  of Section 20; all in Township 12 North, Range 14 East; all in Cass County, Nebraska.

## (Fairbury Lateral Line)

SW $\frac{1}{4}$  of Section 26; S $\frac{1}{2}$  SE $\frac{1}{4}$  of Section 26; N $\frac{1}{2}$  SE $\frac{1}{4}$  and NE $\frac{1}{4}$  SW $\frac{1}{4}$  of Section 26; SE $\frac{1}{4}$  NW $\frac{1}{4}$  of Section 26; S $\frac{1}{2}$  NE $\frac{1}{4}$  of Section 27; N $\frac{1}{2}$  NE $\frac{1}{4}$  of Section 27; NE $\frac{1}{4}$  NW $\frac{1}{4}$  of Section 27 and S $\frac{1}{2}$  SW $\frac{1}{4}$  of Section 22; NW $\frac{1}{4}$  NW $\frac{1}{4}$  of Section 27; S $\frac{1}{2}$  SE $\frac{1}{4}$  and N $\frac{1}{2}$  NW $\frac{1}{4}$  SE $\frac{1}{4}$  of Section 21; SW $\frac{1}{4}$  of Section 21; S $\frac{1}{2}$  NW $\frac{1}{4}$  and N $\frac{1}{2}$  SW $\frac{1}{4}$  NE $\frac{1}{4}$  of Section 21; N $\frac{1}{2}$  of Section 20; NE $\frac{1}{4}$  NE $\frac{1}{4}$  of Section 19 and SE $\frac{1}{4}$  SE $\frac{1}{4}$  of Section 18; SW $\frac{1}{4}$  SE $\frac{1}{4}$  of Section 18; N $\frac{1}{2}$  S $\frac{1}{2}$  of Section 18; all in Township 1 North, Range 4 East; E $\frac{1}{2}$  SE $\frac{1}{4}$  of Section 13; NE $\frac{1}{4}$  of Section 13; NE $\frac{1}{4}$  NW $\frac{1}{4}$  of Section 13 and SE $\frac{1}{4}$  SW $\frac{1}{4}$  of Section 12; NW $\frac{1}{4}$  NW $\frac{1}{4}$  of Section 13 and N $\frac{1}{2}$  SW $\frac{1}{4}$  of Section 12; East 1000 feet SE $\frac{1}{4}$  of Section 11 lying North and East of the St. Joe & Grand Island R. R. right of way; a tract of land described as follows: commencing at a point 731 feet East of the center of Section 11, running thence West 85° 40' South 732 feet to the right of way of the St. Joe & Grand Island R. R. Co., thence Southeasterly along said right of way to a point which is 1000 feet west of the East line of SE $\frac{1}{4}$  of Section 11, thence North 1490 feet to the North line of said SE $\frac{1}{4}$ , thence West to the place of beginning; a tract of land described as follows: commencing at the center of Section 11, running thence East 731 feet, thence South 4020' West 732 feet to the right of way of the St. Joe & Grand Island R. R. Co., thence Northwesterly along the right of way to where the same intersects the West line of SE $\frac{1}{4}$ , thence North to the place of beginning and NE $\frac{1}{4}$  SW $\frac{1}{4}$  of Section 11 lying North and East of the St. Joe & Grand Island R. R. right of way; N $\frac{1}{2}$  NE $\frac{1}{4}$  of Section 11; NW $\frac{1}{4}$  of Section 11 and SW $\frac{1}{4}$  SW $\frac{1}{4}$  of Section 2; NE $\frac{1}{4}$  NE $\frac{1}{4}$  of Section 10; NW $\frac{1}{4}$  SE $\frac{1}{4}$  of Section 3; SW $\frac{1}{4}$  SE $\frac{1}{4}$  and S $\frac{1}{2}$  SW $\frac{1}{4}$  of Section 3; N $\frac{1}{2}$  SW $\frac{1}{4}$  and NW $\frac{1}{4}$  SE $\frac{1}{4}$  and S $\frac{1}{2}$  NE $\frac{1}{4}$  and the South 5 acres of SW $\frac{1}{4}$  NW $\frac{1}{4}$  of Section 3; North 35 acres of SW $\frac{1}{4}$  NW $\frac{1}{4}$  and S $\frac{1}{2}$  NW $\frac{1}{4}$  NW $\frac{1}{4}$  of Section 3; lot 1 containing 11 1/3 acres and lying South and East of the Chicago, Burlington & Quincy R. R. right of way in the NE $\frac{1}{4}$  NE $\frac{1}{4}$  and lot 11 containing 3 $\frac{1}{2}$  acres and lying in the NE corner SE $\frac{1}{4}$  NE $\frac{1}{4}$  of Section 4; SE $\frac{1}{4}$  NE $\frac{1}{4}$  of Section 4, except the East 20 rods thereof and except the South 21 1/3 rods thereof; NW $\frac{1}{4}$  NE $\frac{1}{4}$  of Section 4 except that part of same included in the plat of the 1st Addition to the town of Endicott according to the recorded plat thereof and except the following tract of land described as follows: commencing at the NE corner of NW $\frac{1}{4}$  NE $\frac{1}{4}$  of Section 4 and running thence South 57 rods, thence West 23.88 rods, thence North 67 rods, thence East 23.88 rods to the place of beginning and NE $\frac{1}{4}$  NW $\frac{1}{4}$  of Section 4 not included in the Original town of Endicott and the 1st Addition thereto and which lies East of the extension North of Schuyler street of said town and known as tax lot 4; NE $\frac{1}{4}$  NE $\frac{1}{4}$  of Section 4 lying North and West of the Chicago, Burlington & Quincy R. R. right of way and commencing at the NE corner of NW $\frac{1}{4}$  NE $\frac{1}{4}$  of Section 4, running thence 67 rods South, thence 23.88 rods West, thence 67 rods North, thence 23.88 rods East to the place of beginning; all in Township 1 North, Range 3 East; SE $\frac{1}{4}$  SW $\frac{1}{4}$  and N $\frac{1}{2}$  SW $\frac{1}{4}$  of Section 33; SW $\frac{1}{4}$  SW $\frac{1}{4}$  of Section 33; E $\frac{1}{2}$  SE $\frac{1}{4}$  of Section 32; W $\frac{1}{2}$  SE $\frac{1}{4}$  of Section 32; NE $\frac{1}{4}$  of Section 32; NW $\frac{1}{4}$  of Section 32; E $\frac{1}{2}$  of Section 30; E $\frac{1}{2}$  SW $\frac{1}{4}$  of Section 30; W $\frac{1}{2}$  SW $\frac{1}{4}$  of Section 30; NW $\frac{1}{4}$  of Section 30; all in Township 2 North, Range 3 East; NE $\frac{1}{4}$  of Section 25; NW $\frac{1}{4}$  of Section 25; SW $\frac{1}{4}$  of Section 24; SE $\frac{1}{4}$  of Section 23; NE $\frac{1}{4}$  of Section 23; lot 25 of County Clerk's Sub-division of NW $\frac{1}{4}$  of Section 23; lots 9 and 10 of Carr & McClure's Sub-division of NW $\frac{1}{4}$  of Section 23 and tax lot 27 of SE $\frac{1}{4}$  NW $\frac{1}{4}$  of Section 23; lot 8 of Carr & McClure's Sub-division of NW $\frac{1}{4}$  of Section 23; lots 6 and 7 of Carr & McClure's Sub-division of NW $\frac{1}{4}$  of Section 23; lots 3, 4 and 2 of Carr & McClure's Sub-division of NW $\frac{1}{4}$  of Section 23; lots 1, and 2 of Carr & McClure's Sub-division of NW $\frac{1}{4}$  of Section 23; commencing at the NW corner of NW $\frac{1}{4}$  of Section 23; thence East 7 chains and 9 links, thence South 7 chains and 9 links, thence West 7 chains and 9 links, thence North 7 chains and 9 links, all in Township 2 North, Range 2 East; all in Jefferson County, Nebraska.

## (Endicott Brick Plant Lateral Line)

E $\frac{1}{2}$  SE $\frac{1}{4}$  of Section 32; all in Township 2 North, Range 3 East; NE $\frac{1}{4}$  NE $\frac{1}{4}$  and NW $\frac{1}{4}$  NW $\frac{1}{4}$  of Section 5; S $\frac{1}{2}$  NE $\frac{1}{4}$  and NW $\frac{1}{4}$  SE $\frac{1}{4}$  and SE $\frac{1}{4}$  NW $\frac{1}{4}$  and NE $\frac{1}{4}$  SW $\frac{1}{4}$  of Section 5; SE $\frac{1}{4}$  SW $\frac{1}{4}$  and W $\frac{1}{2}$  SW $\frac{1}{4}$  of Section 5 and W $\frac{1}{2}$  NW $\frac{1}{4}$  of Section 8; all in Township 1 North, Range 3 East; all in Jefferson County, Nebraska.

(Wymore and Blue Springs Lateral Line)

NE $\frac{1}{4}$  NE $\frac{1}{4}$  of Section 38; NE $\frac{1}{4}$  and SE $\frac{1}{4}$  of Section 33; NE $\frac{1}{2}$  SW $\frac{1}{4}$  of Section 33; SW $\frac{1}{4}$  of Section 34; all in Township 3 North, Range 6 East; NE $\frac{1}{4}$  of Section 3; NE $\frac{1}{4}$  of Section 3; SE $\frac{1}{4}$  of Section 2; NE $\frac{1}{4}$  NE $\frac{1}{4}$  of Section 11 and NE $\frac{1}{4}$  NW $\frac{1}{4}$  of Section 12; SE $\frac{1}{4}$  NW $\frac{1}{4}$  of Section 12; NE $\frac{1}{4}$  of Section 12; SE $\frac{1}{4}$  NW $\frac{1}{4}$  of Section 12; SE $\frac{1}{4}$  NW $\frac{1}{4}$  of Section 12; all in Township 2 North, Range 6 East; NE $\frac{1}{4}$  SW $\frac{1}{4}$  of Section 7; SE $\frac{1}{4}$  SW $\frac{1}{4}$  of Section 7; NW $\frac{1}{4}$  NW $\frac{1}{4}$  of Section 13; South of the Chicago, Burlington & Quincy R. R. right of way; Block 3 Hill's addition to the City of Blue Springs of Section 18; SE $\frac{1}{4}$  SE $\frac{1}{4}$  of Section 18; NE $\frac{1}{4}$  of Section 19; all in Township 2 North, Range 7 East; all in Gage County, Nebraska.

(Beatrice Lateral Line)

E $\frac{1}{2}$  SE $\frac{1}{4}$  of Section 2, North of the Big Blue River; all in Township 3 North, Range 6 East; all in Gage County, Nebraska.

(Cortland Lateral Line)

E $\frac{1}{2}$  NE $\frac{1}{4}$  SE $\frac{1}{4}$  and E $\frac{1}{2}$  SE $\frac{1}{4}$  of Section 2, North of the City Limits of Cortland; all in Township 6 North, Range 6 East; all in Gage County, Nebraska.

(Adams Lateral Line)

SE $\frac{1}{4}$  of Section 24; all in Township 6 North, Range 7, East, NE $\frac{1}{4}$  Pr $\frac{1}{2}$  and NE $\frac{1}{4}$  NE $\frac{1}{4}$  of Section 30; E $\frac{1}{2}$  NE $\frac{1}{4}$  of Section 30; NE $\frac{1}{4}$  NW $\frac{1}{4}$  of Section 29; E $\frac{1}{2}$  NW $\frac{1}{4}$  and NE $\frac{1}{4}$  NE $\frac{1}{4}$  of Section 29; NE $\frac{1}{4}$  NE $\frac{1}{4}$  of Section 29 and NE $\frac{1}{4}$  NW $\frac{1}{4}$  of Section 28; NE $\frac{1}{4}$  NE $\frac{1}{4}$  of Section 28; NW $\frac{1}{4}$  NW $\frac{1}{4}$  of Section 27; NE $\frac{1}{4}$  NW $\frac{1}{4}$  of Section 27, except the  $\frac{1}{2}$  rod thereof and except the following described tract, commencing at the SE corner of NE $\frac{1}{4}$  NW $\frac{1}{4}$ , thence 76.40 feet, thence North to South line of Chicago, Burlington & Quincy R.R. right of way, thence Southeasterly along the South line of said right of way to the East line of NE $\frac{1}{4}$  NW $\frac{1}{4}$ , thence South to the place of beginning; all in Township 6 North, Range 8 East; all in Gage County, Nebraska.

(David City Lateral Line)

SE $\frac{1}{4}$  of Section 24; SW $\frac{1}{4}$  of Section 24; SE $\frac{1}{4}$  of Section 23; NE $\frac{1}{4}$  of Section 23; E $\frac{1}{2}$  NW $\frac{1}{4}$  of Section 23; SW $\frac{1}{4}$  NW $\frac{1}{4}$  of Section 23; NW $\frac{1}{4}$  NW $\frac{1}{4}$  of Section 23; NE $\frac{1}{4}$  of Section 22 and SE $\frac{1}{4}$  of Section 15; SW $\frac{1}{4}$  of Section 15; except the West 28 2/3 rods; West 28 2/3 rods SW $\frac{1}{4}$  of Section 15 and E $\frac{1}{2}$  SE $\frac{1}{4}$  of Section 16; S $\frac{1}{2}$  NE $\frac{1}{4}$  and NW $\frac{1}{4}$  of Section 16; SW $\frac{1}{4}$  of Section 9; SE $\frac{1}{4}$  of Section 9; SW $\frac{1}{4}$  of Section 9; E $\frac{1}{2}$  NE $\frac{1}{4}$  of Section 7; NE $\frac{1}{4}$  NE $\frac{1}{4}$  of Section 7; NW $\frac{1}{4}$  of Section 7; all in Township 6 North, Range 7 East; NE $\frac{1}{4}$  of Section 1; SW $\frac{1}{4}$  of Section 1; E $\frac{1}{2}$  SE $\frac{1}{4}$  North of City Limits and E $\frac{1}{2}$  SE $\frac{1}{4}$  of Section 2; NE $\frac{1}{4}$  SE $\frac{1}{4}$  of Section 2; NE $\frac{1}{4}$  of Section 3; NW $\frac{1}{4}$  of Section 2; NE $\frac{1}{4}$  NE $\frac{1}{4}$  of Section 3; all in Township 6 North, Range 6 East; all in Gage County, Nebraska.

SE $\frac{1}{4}$  and E $\frac{1}{2}$  SW $\frac{1}{4}$  of Section 34; NE $\frac{1}{4}$  SW $\frac{1}{4}$  of Section 34; E $\frac{1}{2}$  SW $\frac{1}{4}$  and E $\frac{1}{2}$  NE $\frac{1}{4}$  of Section 35; NE $\frac{1}{4}$  SW $\frac{1}{4}$  and NE $\frac{1}{4}$  SW $\frac{1}{4}$  of Section 33; NE $\frac{1}{4}$  NE $\frac{1}{4}$  of Section 32 and SE $\frac{1}{4}$  of Section 29; SW $\frac{1}{4}$  NW $\frac{1}{4}$  of Section 33; and NW $\frac{1}{4}$  SE $\frac{1}{4}$  of Section 30; NE $\frac{1}{4}$  of Section 30; NE $\frac{1}{4}$  SW $\frac{1}{4}$  and E $\frac{1}{2}$  NW $\frac{1}{4}$  of Section 30; NE $\frac{1}{4}$  NW $\frac{1}{4}$  of Section 30; NE $\frac{1}{4}$  SW $\frac{1}{4}$  and E $\frac{1}{2}$  NW $\frac{1}{4}$  of Section 30; NE $\frac{1}{4}$  NW $\frac{1}{4}$  of Section 30; NE $\frac{1}{4}$  SW $\frac{1}{4}$  and E $\frac{1}{2}$  NW $\frac{1}{4}$  of Section 24; SE $\frac{1}{4}$  NW $\frac{1}{4}$  of Section 24; NE $\frac{1}{4}$  NW $\frac{1}{4}$  and NE $\frac{1}{4}$  NE $\frac{1}{4}$  of Section 24; E $\frac{1}{2}$  SW $\frac{1}{4}$  of Section 13; NE $\frac{1}{4}$  SW $\frac{1}{4}$  of Section 14; E $\frac{1}{2}$  SW $\frac{1}{4}$  of Section 14; NE $\frac{1}{4}$  of Section 11; NE $\frac{1}{4}$  SW $\frac{1}{4}$  of Section 11 and NE $\frac{1}{4}$  SW $\frac{1}{4}$  of Section 10; SW $\frac{1}{4}$  NW $\frac{1}{4}$  of Section 11; NE $\frac{1}{4}$  NW $\frac{1}{4}$  of Section 10; SE $\frac{1}{4}$  of Section 3; SW $\frac{1}{4}$  of Section 3; NE $\frac{1}{4}$  SE $\frac{1}{4}$  and NE $\frac{1}{4}$  of Section 4; NE $\frac{1}{4}$  NW $\frac{1}{4}$  of Section 4; all in Township 7 North, Range 5 East; E $\frac{1}{2}$  SW $\frac{1}{4}$  of Section 33; NE $\frac{1}{4}$  SW $\frac{1}{4}$  of Section 32; SE $\frac{1}{4}$  NE $\frac{1}{4}$  of Section 32; NE $\frac{1}{4}$  NW $\frac{1}{4}$  of Section 32; NE $\frac{1}{4}$  NE $\frac{1}{4}$  of Section 32; SE $\frac{1}{4}$  SW $\frac{1}{4}$  of Section 29; NE $\frac{1}{4}$  SW $\frac{1}{4}$  of Section 29; NE $\frac{1}{4}$  of Section 19; NE $\frac{1}{4}$  NE $\frac{1}{4}$  SW $\frac{1}{4}$  and SE $\frac{1}{4}$  NW $\frac{1}{4}$  of Section 19; E $\frac{1}{2}$  SE $\frac{1}{4}$  of Section 19; NE $\frac{1}{4}$  NW $\frac{1}{4}$  of Section 19; NE $\frac{1}{4}$  NW $\frac{1}{4}$  of Section 19 and SW $\frac{1}{4}$  of Section 19; all in Township 9 North, Range 5 East; all in Lancaster County, Nebraska.

SW 1/4 of Section 13; NE 1/4 of Section 15; NW 1/4 of Section 13; S 1/2 SW 1/4 of Section 12; N 1/2 SW 1/4 of Section 12; NW 1/4 of Section 12; NE 1/4 of Section 11; SE 1/4 of Section 2; NE 1/4 of Section 2; all in Township 6 North, Range 4 East; all in Saline County, Nebraska.

SW 1/4 of Section 35; NW 1/4 of Section 35; SW 1/4 of Section 26 and NE 1/4 SE 1/4 of Section 27; S 1/2 SE 1/4 and NW 1/4 SE 1/4 of Section 27; NE 1/4 of Section 27 and W 1/2 SE 1/4 of Section 22; E 1/2 SW 1/4 of Section 22; NW 1/4 of Section 22; W 1/2 SW 1/4 of Section 15; E 1/2 SE 1/4 of Section 15; NE 1/4 of Section 16; SE 1/4 of Section 9; NE 1/4 and E 1/2 NW 1/4 of Section 9 and S 1/2 SW 1/4 of Section 4; N 1/2 SW 1/4 and S 1/2 NW 1/4 of Section 4; E 1/2 NE 1/4 of Section 5; W 1/2 NE 1/4 of Section 5; all in Township 9 North, Range 4 East; W 1/2 SE 1/4 and E 1/2 SW 1/4 of Section 22; W 1/2 SW 1/4 of Section 32; NE 1/4 of Section 21; E 1/2 SE 1/4 of Section 30; W 1/2 SE 1/4 and SW 1/4 NE 1/4 of Section 30; E 1/2 NW 1/4 of Section 30; SW 1/4 and W 1/2 NW 1/4 of Section 19; all in Township 10 North, Range 4 East; S 1/2 SE 1/4 of Section 13; N 1/2 SE 1/4 of Section 13; NE 1/4 of Section 13; W 1/2 SE 1/4 of Section 12; NE 1/4 of Section 12; NW 1/4 of Section 12 and S 1/2 SW 1/4 of Section 1; N 1/2 SW 1/4 of Section 1; N 1/2 of Section 1; NE 1/4 of Section 2; all in Township 10 North, Range 3 East; SE 1/4 of Section 35; W 1/2 NE 1/4 and E 1/2 NW 1/4 Section 35; S 1/2 of Section 22; NW 1/4 NE 1/4 of Section 22; E 1/2 SE 1/4 of Section 22; S 1/2 NE 1/4 of Section 22; NW 1/4 NE 1/4 of Section 22; NE 1/4 NW 1/4 of Section 22; SW 1/4 of Section 15; NW 1/4 of Section 15; SW 1/4 of Section 10; E 1/2 of Section 9; E 1/2 of Section 4; all in Township 11 North, Range 3 East; W 1/2 SE 1/4 and E 1/2 SW 1/4 of Section 33; E 1/2 NW 1/4 of Section 33; SW 1/4 of Section 28; NW 1/4 of Section 28; and SW 1/4 of Section 21 and S 1/2 SE 1/4 of Section 20; S 1/2 NW 1/4 of Section 29; W 1/2 SE 1/4 of Section 20; NE 1/4 of Section 20; S 1/2 SE 1/4 and commencing at the SW corner of the N 1/2 SE 1/4 thence North 15 feet, thence East 135 rods, thence South 15 feet, thence West 135 rods to place of beginning, all in Section 17; N 1/2 SE 1/4 except commencing at the SW corner of N 1/2 SE 1/4, thence North 15 feet, thence East 135 rods, thence South 15 feet, thence West 135 rods to place of beginning, all in Section 17; NE 1/4 of Section 17; SE 1/4 of Section 8; S 1/2 SW 1/4 of Section 8; NE 1/2 SW 1/4 and E 1/2 NW 1/4 of Section 8; SW 1/4 of Section 5; N 1/2 of Section 5; all in Township 12 North, Range 3 East; all in Seward County, Nebraska.

S 1/2 SE 1/4 of Section 31; N 1/2 SE 1/4 of Section 31; S 1/2 NE 1/4 and S 1/2 NE 1/4 of Section 31; N 1/2 NE 1/4 of Section 31 and E 1/2 SE 1/4 of Section 30; NE 1/4 of Section 30; SE 1/4 of Section 19; NE 1/4 of Section 19; SW 1/4 SE 1/4 and SE 1/4 SW 1/4 of Section 18; N 1/2 SW 1/4 of Section 18; E 1/2 NW 1/4 of Section 18; SW 1/4 of Section 7; NW 1/4 of Section 7; SW 1/4 of Section 6; NW 1/4 of Section 6; all in Township 13 North, Range 3 East; SW 1/4 of Section 31; NW 1/4 of Section 31; W 1/2 SW 1/4 and SW 1/4 NW 1/4 of Section 30; NW 1/4 NW 1/4 of Section 30; W 1/2 SW 1/4 and S 1/2 SW 1/4 of Section 19; N 1/2 SW 1/4 NW 1/4 and NW 1/4 NW 1/4 of Section 19; W 1/2 SW 1/4 of Section 18; W 1/2 NW 1/4 of Section 18; W 1/2 SW 1/4 of Section 7; W 1/2 NW 1/4 of Section 7; SW 1/4 of Section 6; all in Township 14 North, Range 3 East; NE 1/2 SE 1/4 and NE 1/4 of Section 1 East of the Chicago, Burlington & Quincy R.R. right of way; all in Township 14 North, Range 2 East; E 1/2 SE 1/4 of Section 36; E 1/2 NE 1/4 of Section 36; E 1/2 of Section 25; all in Township 15 North, Range 2 East; NW 1/4 NW 1/4 of Section 30; all in Township 15 North, Range 3 East; all in Butler County, Nebraska.

(Plymouth Lateral Line)

N 1/2 NW 1/4 of Section 30; all in Township 7 North, Range 6 East; NE 1/4 of Section 25; SE 1/4 of Section 25; SW 1/4 of Section 25; NW 1/4 of Section 36; S 1/2 NW 1/4 of Section 35; SE 1/4 of Section 35; all in Township 7 North, Range 5 East; all in Lancaster County, Nebraska.

NE 1/4 of Section 2; W 1/2 of Section 2; SE 1/4 of Section 3; NE 1/4 of Section 10; S 1/2 NW 1/4 and N 1/2 NW 1/4 SW 1/4 of Section 10; S 1/2 N 1/2 SW 1/4 and S 1/2 SW 1/4 of Section 10; NE 1/4 of Section 16; SE 1/4 of Section 16; S 1/2 NW 1/4 and N 1/2 SW 1/4 of Section 16; S 1/2 SW 1/4 of Section 16 and NW 1/4 NW 1/4 of Section 21; NE 1/4 of Section 20; SE 1/4 of Section 20; SW 1/4 of Section 20; NW 1/4 of Section 22; NE 1/4 of Section 30; SE 1/4 of Section 30; NE 1/4 of Section 31; North 63.10 acres of the S 1/2 NW 1/4 of Section 31; S 1/2 S 1/2 NW 1/4 and N 1/2 SW 1/4 and S 1/2 SW 1/4 of Section 31; SE 1/4 SW 1/4 of Section 31; all in Township 6 North, Range 5 East; N 1/2 NW 1/4 of Section 6; S 1/2 NW 1/4 of Section 6; all in Township 5 North, Range 5 East; all in Gage County, Nebraska.

562

21

3-2-2

SE $\frac{1}{4}$  of Section 1 and E $\frac{1}{2}$  NE $\frac{1}{4}$  of Section 12; W $\frac{1}{2}$  NE $\frac{1}{4}$  and E $\frac{1}{2}$  NW $\frac{1}{4}$  of Section 12; SE $\frac{1}{4}$  of Section 12; SW $\frac{1}{4}$  of Section 12; NW $\frac{1}{4}$  NW $\frac{1}{4}$  SW $\frac{1}{4}$  of Section 13; W $\frac{1}{2}$  SW $\frac{1}{4}$  of Section 13; SE $\frac{1}{4}$  SE $\frac{1}{4}$  of Section 14 and NE $\frac{1}{4}$  NE $\frac{1}{4}$  of Section 23; S $\frac{1}{2}$  NE $\frac{1}{4}$  of Section 23; SE $\frac{1}{4}$  NW $\frac{1}{4}$  and NE $\frac{1}{4}$  SW $\frac{1}{4}$  and S $\frac{1}{2}$  SW $\frac{1}{4}$  of Section 27; W $\frac{1}{2}$  NW $\frac{1}{4}$  of Section 28; NW $\frac{1}{4}$  SW $\frac{1}{4}$  of Section 28; SE $\frac{1}{4}$  of Section 34; all in Township 5 North, Range 4 East; all in Saline County, Nebraska.

E $\frac{1}{2}$  W $\frac{1}{2}$  and W $\frac{1}{2}$  SW $\frac{1}{4}$  of Section 3; NW $\frac{1}{4}$  NW $\frac{1}{4}$  of Section 10; E $\frac{1}{2}$  of Section 9; NE $\frac{1}{4}$  of Section 16; S $\frac{1}{2}$  of Section 16; all in Township 4 North, Range 4 East; all in Jefferson County, Nebraska.

(Hallam Lateral Line)

W $\frac{1}{2}$  SE $\frac{1}{4}$  and SE $\frac{1}{4}$  SE $\frac{1}{4}$  of Section 30; all in Township 7 North, Range 6 East; all in Lancaster County, Nebraska.

(DeWitt Lateral Line)

NW $\frac{1}{4}$  SW $\frac{1}{4}$  of Section 13; all in Township 5 North, Range 4 East; all in Saline County, Nebraska.

(Clatonia Lateral Line)

S $\frac{1}{2}$  SW $\frac{1}{4}$  of Section 16 and NW $\frac{1}{4}$  NW $\frac{1}{4}$  of Section 21; S $\frac{1}{2}$  NW $\frac{1}{4}$  and SW $\frac{1}{4}$  of Section 21; SE $\frac{1}{4}$  of Section 21; all in Township 6 North, Range 5 East; all in Gage County, Nebraska.

(Wilber Lateral Line)

NE $\frac{1}{4}$  of Section 30; NE $\frac{1}{4}$  NW $\frac{1}{4}$  of Section 30; E $\frac{1}{2}$  SW $\frac{1}{4}$  of Section 19; W $\frac{1}{2}$  SW $\frac{1}{4}$  of Section 19; all in Township 6 North, Range 5 East; all in Gage County, Nebraska.

SE $\frac{1}{4}$  of Section 24; SE $\frac{1}{4}$  NE $\frac{1}{4}$  of Section 24; W $\frac{1}{2}$  NE $\frac{1}{4}$  and E $\frac{1}{2}$  NW $\frac{1}{4}$  of Section 24; W $\frac{1}{2}$  NW $\frac{1}{4}$  of Section 24 and NE $\frac{1}{4}$  NE $\frac{1}{4}$  of Section 23 and E $\frac{1}{2}$  SE $\frac{1}{4}$  of Section 14; W $\frac{1}{2}$  SW $\frac{1}{4}$  of Section 13; SW $\frac{1}{4}$  SE $\frac{1}{4}$  of Section 14; E $\frac{1}{2}$  SW $\frac{1}{4}$  of Section 14; NW $\frac{1}{4}$  SW $\frac{1}{4}$  of Section 14; all in Township 6 North, Range 4 East; all in Saline County, Nebraska.

(Friend Lateral Line)

NE $\frac{1}{4}$  of Section 11; S $\frac{1}{2}$  NW $\frac{1}{4}$  of Section 11; N $\frac{1}{2}$  SW $\frac{1}{4}$  of Section 11 and SE $\frac{1}{4}$  of Section 10; SW $\frac{1}{4}$  of Section 10; NE $\frac{1}{4}$  of Section 16; NW $\frac{1}{4}$  of Section 16; W $\frac{1}{2}$  NE $\frac{1}{4}$  of Section 17; NW $\frac{1}{4}$  of Section 17; NE $\frac{1}{4}$  of Section 18; S $\frac{1}{2}$  NW $\frac{1}{4}$  of Section 18; all in Township 8 North, Range 4 East; S $\frac{1}{2}$  NE $\frac{1}{4}$  of Section 13; N $\frac{1}{2}$  SE $\frac{1}{4}$  of Section 13; E $\frac{1}{2}$  SW $\frac{1}{4}$  of Section 13; W $\frac{1}{2}$  SW $\frac{1}{4}$  of Section 13; SE $\frac{1}{4}$  of Section 14; SW $\frac{1}{4}$  of Section 14; E $\frac{1}{2}$  SE $\frac{1}{4}$  of Section 15; E $\frac{1}{2}$  SE $\frac{1}{4}$  of Section 15; W $\frac{1}{2}$  SW $\frac{1}{4}$  of Section 15; NE $\frac{1}{4}$  of Section 16 and S $\frac{1}{2}$  NE $\frac{1}{4}$  of Section 16; S $\frac{1}{2}$  NW $\frac{1}{4}$  and E $\frac{1}{2}$  NE $\frac{1}{4}$  and N $\frac{1}{2}$  SE $\frac{1}{4}$  of Section 18; W $\frac{1}{2}$  NE $\frac{1}{4}$  and W $\frac{1}{2}$  of Section 17; NW $\frac{1}{4}$  of Section 17; W $\frac{1}{2}$  SW $\frac{1}{4}$  of Section 16; W $\frac{1}{2}$  SW $\frac{1}{4}$  of Section 16 and SE $\frac{1}{4}$  of Section 16; SE $\frac{1}{4}$  of Section 16; E $\frac{1}{2}$  SW $\frac{1}{4}$  of Section 17; W $\frac{1}{2}$  SW $\frac{1}{4}$  of Section 17; N $\frac{1}{2}$  SE $\frac{1}{4}$  of Section 18; N $\frac{1}{2}$  SW $\frac{1}{4}$  of Section 18; all in Township 8 North, Range 3 East; W $\frac{1}{2}$  SE $\frac{1}{4}$  of Section 13; E $\frac{1}{2}$  SE $\frac{1}{4}$  of Section 13; W $\frac{1}{2}$  SW $\frac{1}{4}$  of Section 14 and E $\frac{1}{2}$  SE $\frac{1}{4}$  of Section 15; W $\frac{1}{2}$  SE $\frac{1}{4}$  of Section 15; N $\frac{1}{2}$  SW $\frac{1}{4}$  of Section 16 and S $\frac{1}{2}$  NE $\frac{1}{4}$  of Section 17; NW $\frac{1}{4}$  of Section 17; NE $\frac{1}{4}$  of Section 17; NW $\frac{1}{4}$  of Section 18; all in Township 8 North, Range 2 East; E $\frac{1}{2}$  SE $\frac{1}{4}$  of Section 13; W $\frac{1}{2}$  SE $\frac{1}{4}$  of Section 13; S $\frac{1}{2}$  NE $\frac{1}{4}$  of Section 14; S $\frac{1}{2}$  NW $\frac{1}{4}$  of Section 14; N $\frac{1}{2}$  SW $\frac{1}{4}$  of Section 14; that part of lot 4 in SE $\frac{1}{4}$  SW $\frac{1}{4}$  of Section 14, lying between Cherry Street extended and  $\frac{1}{2}$  line of said section; all in Township 8 North, Range 1 East; all in Saline County, Nebraska.

(Crete Lateral Line)

NE $\frac{1}{4}$  of Section 30; NW $\frac{1}{4}$  of Section 30; all in Township 8 North, Range 6 East; all in Lancaster County, Nebraska.

$S\frac{1}{2}$  NE $\frac{1}{4}$  of Section 25; SE $\frac{1}{4}$  of Section 25; NE $\frac{1}{2}$  SW $\frac{1}{4}$  and E $\frac{1}{2}$  NW $\frac{1}{4}$  of Section 25; NW $\frac{1}{4}$  SW $\frac{1}{4}$  of Section 25; E $\frac{1}{2}$  SW $\frac{1}{4}$  of Section 25; South 50 rods of West 50 rods of SW $\frac{1}{4}$  SW $\frac{1}{4}$  of Section 26; E $\frac{1}{2}$  SE $\frac{1}{4}$  except the South 50 rods of the West 50 rods of SW $\frac{1}{4}$  SW $\frac{1}{4}$  of Section 26; all in Township 8 North, Range 4 East; all in Saline County, Nebraska.

(Dorchester Lateral Line)

$\frac{1}{2}$  SW $\frac{1}{4}$  of Section 17; all in Township 8 North, Range 3 East; all in Saline County, Nebraska.

(Clifford Lateral Line)

NE $\frac{1}{4}$  of Section 31; NE $\frac{1}{2}$  SE $\frac{1}{4}$  of Section 31; E $\frac{1}{2}$  SE $\frac{1}{4}$  of Section 31; Range 3 East; all in Township 10 North, Range 4 East; NW $\frac{1}{4}$  of Section 6; all in Township 9 North, Range 4 East; NW $\frac{1}{4}$  of Section 1; East 540 feet of SE $\frac{1}{2}$  NW $\frac{1}{4}$  of Section 1; all in Township 9 North, Range 3 East; all in Seward County, Nebraska.

(Seward Lateral Line)

NE $\frac{1}{4}$  of Section 15; E $\frac{1}{2}$  NE $\frac{1}{4}$  and NE $\frac{1}{2}$  SE $\frac{1}{4}$  of Section 15, lying East of Chicago & Northwestern R. R. Company right of way; tax lots 56-61 of SW $\frac{1}{4}$  SE $\frac{1}{4}$  of Section 16; all in Township 11 North, Range 3 East; all in Seward County, Nebraska.

(Bee Lateral Line)

S $\frac{1}{2}$  SE $\frac{1}{4}$  of Section 17; S $\frac{1}{2}$  SW $\frac{1}{4}$  of Section 16; S $\frac{1}{2}$  SE $\frac{1}{4}$  of Section 16; NE $\frac{1}{2}$  SW $\frac{1}{4}$  of Section 15; E $\frac{1}{2}$  SW $\frac{1}{4}$  and S $\frac{1}{2}$  SE $\frac{1}{4}$  of Section 15; all in Township 12 North, Range 3 East; all in Seward County, Nebraska.

(Staplehurst Lateral Line)

NE $\frac{1}{2}$  NW $\frac{1}{4}$  of Section 29; S $\frac{1}{2}$  NW $\frac{1}{4}$  of Section 29; S $\frac{1}{2}$  NE $\frac{1}{4}$  of Section 30; all in Township 12 North, Range 3 East; SE $\frac{1}{4}$  NE $\frac{1}{4}$  of Section 25; E $\frac{1}{2}$  SE $\frac{1}{4}$  of Section 25; NE $\frac{1}{2}$  SE $\frac{1}{4}$  of Section 25; SW $\frac{1}{4}$  of Section 25; SE $\frac{1}{4}$  SE $\frac{1}{4}$  of Section 25; NE $\frac{1}{4}$  of Section 35; all in Township 12 North, Range 2 East; all in Seward County, Nebraska.

(Ulysses Lateral Line)

SE $\frac{1}{4}$  of Section 19; S $\frac{1}{2}$  SW $\frac{1}{4}$  of Section 19; all in Township 13 North, Range 3 East; S $\frac{1}{2}$  SE $\frac{1}{4}$  of Section 24; S $\frac{1}{2}$  SW $\frac{1}{4}$  of Section 24; S $\frac{1}{2}$  SE $\frac{1}{4}$  of Section 24; S $\frac{1}{2}$  SW $\frac{1}{4}$  of Section 25; NE $\frac{1}{2}$  NE $\frac{1}{4}$  of Section 25; E $\frac{1}{2}$  SE $\frac{1}{4}$  of Section 27; NE $\frac{1}{2}$  SW $\frac{1}{4}$  and S $\frac{1}{2}$  NW $\frac{1}{4}$  except the West 72 rods of NE $\frac{1}{2}$  SW $\frac{1}{4}$  NW $\frac{1}{4}$  of Section 27; North 20 rods of the East 8 rods of the West 72 rods of NE $\frac{1}{2}$  SW $\frac{1}{4}$  NW $\frac{1}{4}$  of Section 27; West 72 rods of NE $\frac{1}{2}$  SW $\frac{1}{4}$  NW $\frac{1}{4}$  of Section 27 except the last described tract; all in Township 13 North, Range 2 East; all in Butler County, Nebraska.

(Stromsburg Lateral Line)

NE $\frac{1}{2}$  SW $\frac{1}{4}$  of Section 19; all in Township 14 North, Range 3 East; S $\frac{1}{2}$  SE $\frac{1}{4}$  and S $\frac{1}{2}$  SW $\frac{1}{4}$  of Section 19; SW $\frac{1}{4}$  SW $\frac{1}{4}$  of Section 19; SW $\frac{1}{4}$  SE $\frac{1}{4}$  of Section 14; SW $\frac{1}{4}$  SE $\frac{1}{4}$  of Section 14; SW $\frac{1}{4}$  SE $\frac{1}{4}$  of Section 14 East of the Chicago, Burlington & Quincy R.R.; a tract of land described as follows: commencing at a point 14.6 rods South of NE corner of SW $\frac{1}{4}$  SE $\frac{1}{4}$  of Section 14, running thence East 49.3 rods to right of way of Chicago Burlington & Quincy R.R. Company, thence in a southerly direction along the West line of said right of way 37.5 rods more or less, thence West 34 rods, thence North 34 rods, more or less to the place of beginning; SE $\frac{1}{4}$  SW $\frac{1}{4}$  of Section 14; NE $\frac{1}{2}$  SW $\frac{1}{4}$  of Section 14; SE $\frac{1}{4}$  of Section 15; S $\frac{1}{2}$  of Section 15; SW $\frac{1}{4}$  of Section 15; S $\frac{1}{2}$  SW $\frac{1}{4}$  of Section 15; all in Township 14 North, Range 2 East; S $\frac{1}{2}$  SE $\frac{1}{4}$  and S $\frac{1}{2}$  SW $\frac{1}{4}$  of Section 13; NE $\frac{1}{2}$  SW $\frac{1}{4}$  of Section 13; SW $\frac{1}{4}$  of Section 14; SW $\frac{1}{4}$  of Section 14; SW $\frac{1}{4}$  of Section 17; SW $\frac{1}{4}$  of Section 17; NE $\frac{1}{2}$  SE $\frac{1}{4}$  of Section 16; S $\frac{1}{2}$  SE $\frac{1}{4}$  of Section 17; SW $\frac{1}{4}$  of Section 17; NE $\frac{1}{2}$  SE $\frac{1}{4}$  of Section 16; NE $\frac{1}{2}$  SE $\frac{1}{4}$  of Section 19; SW $\frac{1}{4}$  of Section 18; all in Township 14 North, Range 1 East; all in Butler County, Nebraska.

S $\frac{1}{2}$  of Section 13; NE $\frac{1}{2}$  NE $\frac{1}{4}$  of Section 23; NW $\frac{1}{4}$  NE $\frac{1}{4}$  and NE $\frac{1}{2}$  NW $\frac{1}{4}$  of Section 23; NW $\frac{1}{4}$  NE $\frac{1}{4}$  of Section 23 and NE $\frac{1}{2}$  of Section 22; NW $\frac{1}{4}$  of Section 22; NE $\frac{1}{2}$  of Section 21; NE $\frac{1}{2}$  NW $\frac{1}{4}$  of Section 21; NE $\frac{1}{2}$  of

Section 20; NW $\frac{1}{4}$  of Section 20; NE $\frac{1}{4}$  of Section 19; N $\frac{1}{2}$  S $\frac{1}{2}$  NW $\frac{1}{4}$  of Section 19; S $\frac{1}{2}$  S $\frac{1}{2}$  NW $\frac{1}{4}$  of Section 19; all in Township 14 North, Range 1 West; S $\frac{1}{2}$  NE $\frac{1}{4}$  of Section 24; N $\frac{1}{2}$  SE $\frac{1}{4}$  of Section 24; N $\frac{1}{2}$  SW $\frac{1}{4}$  of Section 24; SE $\frac{1}{4}$  of Section 23; SW $\frac{1}{4}$  of Section 23; E $\frac{1}{2}$  SE $\frac{1}{4}$  of Section 22; NW $\frac{1}{4}$  SE $\frac{1}{4}$  of Section 22; SW $\frac{1}{4}$  SE $\frac{1}{4}$  of Section 22; SW $\frac{1}{4}$  SW $\frac{1}{4}$  of Section 22; N $\frac{1}{2}$  NE $\frac{1}{4}$  of Section 28; S $\frac{1}{2}$  NE $\frac{1}{4}$  of Section 28; NW $\frac{1}{4}$  of Section 28; W $\frac{1}{2}$  SW $\frac{1}{4}$  of Section 28; S $\frac{1}{2}$  SW $\frac{1}{4}$  of Section 28; W $\frac{1}{2}$  SE $\frac{1}{4}$  of Section 29; N $\frac{1}{2}$  NE $\frac{1}{4}$  of Section 29; NW $\frac{1}{4}$  of Section 29; W $\frac{1}{2}$  SE $\frac{1}{4}$  of Section 29; NW $\frac{1}{4}$  of Section 32; NW $\frac{1}{4}$  of Section 32; SW $\frac{1}{4}$  of Section 32; SE $\frac{1}{4}$  of Section 31; all in Township 14 North, Range 2 West; W $\frac{1}{2}$  NE $\frac{1}{4}$  of Section 6; N $\frac{1}{2}$  NW $\frac{1}{4}$  of Section 6; S $\frac{1}{2}$  NW $\frac{1}{4}$  of Section 6; SW $\frac{1}{4}$  of Section 6 North or Nordberg's Addition to Stromsburg; all in Township 13 North, Range 2 West; all in Polk County, Nebraska.

(Rising City Lateral Line)

SE $\frac{1}{4}$  of Section 15; NE $\frac{1}{4}$  of Section 15; all in Township 14 North, Range 1 East; all in Butler County, Nebraska.

(Shelby Lateral Line)

NW $\frac{1}{4}$  of Section 22; SW $\frac{1}{4}$  of Section 15; SW $\frac{1}{4}$  NW $\frac{1}{4}$  of Section 15; S $\frac{1}{2}$  NE $\frac{1}{4}$  of Section 16; NW $\frac{1}{4}$  NE $\frac{1}{4}$  of Section 16; all in Township 14 North, Range 1 West; all in Polk County, Nebraska.

(Osceola Lateral Line)

SW $\frac{1}{4}$  SW $\frac{1}{4}$  of Section 22; N $\frac{1}{2}$  SW $\frac{1}{4}$  of Section 22; W $\frac{1}{2}$  NW $\frac{1}{4}$  of Section 22; all in Township 14 North, Range 2 West; all in Polk County, Nebraska.

(Schuyler Lateral Line)

E $\frac{1}{2}$  of Section 25; SE $\frac{1}{4}$  SE $\frac{1}{4}$  of Section 24; SW $\frac{1}{4}$  SE $\frac{1}{4}$  and N $\frac{1}{2}$  SE $\frac{1}{4}$  and S $\frac{1}{2}$  NE $\frac{1}{4}$  of Section 24; N $\frac{1}{2}$  NE $\frac{1}{4}$  of Section 24; along the highway on the East side of SE $\frac{1}{4}$  of Section 13, a distance of 160 rods; NE $\frac{1}{4}$  of Section 13; SE $\frac{1}{4}$  of Section 12; NE $\frac{1}{4}$  of Section 12; SE $\frac{1}{4}$  SE $\frac{1}{4}$  of Section 1; all in Township 15 North, Range 2 East; W $\frac{1}{2}$  SW $\frac{1}{4}$  of Section 6; NW $\frac{1}{4}$  of Section 6; all in Township 15 North, Range 3 East; S $\frac{1}{2}$  SW $\frac{1}{4}$  of Section 31; NE $\frac{1}{4}$  SW $\frac{1}{4}$  and W $\frac{1}{2}$  NW $\frac{1}{4}$  SE $\frac{1}{4}$  of Section 31; W $\frac{1}{2}$  NE $\frac{1}{4}$  of Section 31; W $\frac{1}{2}$  SE $\frac{1}{4}$  of Section 30; E $\frac{1}{2}$  NE $\frac{1}{4}$  of Section 31 and E $\frac{1}{2}$  SE $\frac{1}{4}$  and SE $\frac{1}{4}$  NE $\frac{1}{4}$  of Section 30; W $\frac{1}{2}$  NW $\frac{1}{4}$  of Section 29; SW $\frac{1}{4}$  of Section 20; SE $\frac{1}{4}$  NW $\frac{1}{4}$  of Section 20; S $\frac{1}{2}$  NE $\frac{1}{4}$  of Section 20; N $\frac{1}{2}$  NE $\frac{1}{4}$  of Section 20; SE $\frac{1}{4}$  of Section 17; SW $\frac{1}{4}$  of Section 16; NW $\frac{1}{4}$  of Section 16; S $\frac{1}{2}$  SW $\frac{1}{4}$  of Section 9; SE $\frac{1}{4}$  of Section 9; E $\frac{1}{2}$  NE $\frac{1}{4}$  of Section 9 and SW $\frac{1}{4}$  SW $\frac{1}{4}$  of Section 3; N $\frac{1}{2}$  NW $\frac{1}{4}$  of Section 10; E $\frac{1}{2}$  SW $\frac{1}{4}$  of Section 3; SE $\frac{1}{4}$  NW $\frac{1}{4}$  of Section 3; W $\frac{1}{2}$  NE $\frac{1}{4}$  of Section 3; E $\frac{1}{2}$  NE $\frac{1}{4}$  of Section 3; all in Township 16 North, Range 3 East; E $\frac{1}{2}$  SW $\frac{1}{4}$  and W $\frac{1}{2}$  SW $\frac{1}{4}$  of Section 34; SE $\frac{1}{4}$  SE $\frac{1}{4}$  of Section 34 and SW $\frac{1}{4}$  SW $\frac{1}{4}$  of Section 35; NE $\frac{1}{4}$  SE $\frac{1}{4}$  and SE $\frac{1}{4}$  NE $\frac{1}{4}$  of Section 34; NE $\frac{1}{4}$  NE $\frac{1}{4}$  of Section 34 and W $\frac{1}{2}$  NW $\frac{1}{4}$  and NW $\frac{1}{4}$  SW $\frac{1}{4}$  of Section 35; SE $\frac{1}{4}$  SW $\frac{1}{4}$  South of the Platte River of Section 27; all in Township 17 North, Range 3 East; all in Butler County, Nebraska.

SE $\frac{1}{4}$  of Section 27, North of the Platte River; NE $\frac{1}{4}$  of Section 27, North of the Platte River; SE $\frac{1}{4}$  of Section 22 and SW $\frac{1}{4}$  of Section 23; South 30 acres of S $\frac{1}{2}$  NE $\frac{1}{4}$  of Section 22; SW $\frac{1}{4}$  NE $\frac{1}{4}$  and North 10 acres of SE $\frac{1}{4}$  NE $\frac{1}{4}$  of Section 22; a tract of land described as follows: commencing at NW corner of NE $\frac{1}{4}$  of Section 22, thence South 80 rods, thence East 160 rods, thence North 13 chains, thence West 20.45 chains, thence North 7 chains, thence West 19.55 chains to place of beginning; a tract of land described as follows: commencing at a point 417.5 feet South of NE corner of Section 22, thence West 330 feet, thence South 330 feet, thence East 330 feet, thence North 330 feet to place of beginning; a tract of land described as follows: commencing at NE corner of NE $\frac{1}{4}$  of Section 22, thence West 940.5 feet, thence South 6 chains and 32.5 links, thence East 940.5 feet, thence North 6 chains and 32.5 links to place of beginning and a tract described as follows: commencing at a point 6 chains and 32.5 links South of NE corner of Section 22, thence South 44.55 feet, thence West 940.5 feet, thence North 44.55 feet, thence East 940.5 feet to place of beginning; all in Township 17 North, Range 3 East; all in Colfax County, Nebraska.





NE $\frac{1}{4}$  NE $\frac{1}{4}$  of Section 21; NE $\frac{1}{4}$  SE $\frac{1}{4}$  and SE $\frac{1}{4}$  SW $\frac{1}{4}$  of Section 21; NE $\frac{1}{4}$  NW $\frac{1}{4}$  East of Nemaha River bed and NE $\frac{1}{4}$  NE $\frac{1}{4}$  of Section 28; NW $\frac{1}{4}$  South and West of Section 29; NE $\frac{1}{4}$  SE $\frac{1}{4}$  of Section 29; SW $\frac{1}{4}$  SE $\frac{1}{4}$  of Section 28; SE $\frac{1}{4}$  NE $\frac{1}{4}$  of Section 32; NE $\frac{1}{4}$  NW $\frac{1}{4}$  of Section 32; SW $\frac{1}{4}$  SE $\frac{1}{4}$  of Section 31; NE $\frac{1}{4}$  NW $\frac{1}{4}$  of Section 31; NW $\frac{1}{4}$  SE $\frac{1}{4}$  of Section 31; SW $\frac{1}{4}$  SE $\frac{1}{4}$  of Section 31; all in Township 3 North, Range 12 East; NE $\frac{1}{4}$  SE $\frac{1}{4}$  of Section 6; NW $\frac{1}{4}$  SE $\frac{1}{4}$  of Section 6; SW $\frac{1}{4}$  SW $\frac{1}{4}$  of Section 6 and NE $\frac{1}{4}$  NW $\frac{1}{4}$  of Section 7; NW $\frac{1}{4}$  SW $\frac{1}{4}$  of Section 6; NE $\frac{1}{4}$  NE $\frac{1}{4}$  and SE $\frac{1}{4}$  SW $\frac{1}{4}$  of Section 7; all in Township 2 North, Range 12 East; NE $\frac{1}{4}$  NE $\frac{1}{4}$  and SE $\frac{1}{4}$  of Section 12; NE $\frac{1}{4}$  NE $\frac{1}{4}$  and SE $\frac{1}{4}$  of Section 12; SW $\frac{1}{4}$  of Section 12; NE $\frac{1}{4}$  NW $\frac{1}{4}$  of Section 13; NE $\frac{1}{4}$  NW $\frac{1}{4}$  and SE $\frac{1}{4}$  NW $\frac{1}{4}$  of Section 13; SE $\frac{1}{4}$  NW $\frac{1}{4}$  and NW $\frac{1}{4}$  SW $\frac{1}{4}$  and West 13 acres of NE $\frac{1}{4}$  SW $\frac{1}{4}$  of Section 13; NE $\frac{1}{4}$  SE $\frac{1}{4}$  of Section 14; SE $\frac{1}{4}$  SE $\frac{1}{4}$  of Section 14; NE $\frac{1}{4}$  of Section 23; lots 1, 1 $\frac{1}{2}$ , 2 and 2 $\frac{1}{2}$  in SW $\frac{1}{4}$  of Section 23; NE $\frac{1}{4}$  of Section 23; all in Township 2 North, Range 11 East; all in Pawnee County, Nebraska.

(Sterling Lateral Line)

NE $\frac{1}{4}$  of Section 19; SE $\frac{1}{4}$  NW $\frac{1}{4}$  and NE $\frac{1}{4}$  SW $\frac{1}{4}$  of Section 19; all in Township 6 North, Range 10 East; SE $\frac{1}{4}$  of Section 19; NE $\frac{1}{4}$  of Section 24; NW $\frac{1}{4}$  of Section 24; NE $\frac{1}{4}$  of Section 23; E $\frac{1}{2}$  SE $\frac{1}{4}$  of Section 23; all in Township 6 North, Range 9 East; all in Johnson County, Nebraska.

(Tecumseh Lateral Line)

NE $\frac{1}{4}$  NW $\frac{1}{4}$  of Section 10; SE $\frac{1}{4}$  NW $\frac{1}{4}$  of Section 10; SW $\frac{1}{4}$  of Section 10; West 2 rods of North 15 rods of NW $\frac{1}{4}$  NW $\frac{1}{4}$  of Section 15; NE $\frac{1}{4}$  of Section 16; SE $\frac{1}{4}$  of Section 16; NE $\frac{1}{4}$  of Section 21; SE $\frac{1}{4}$  of Section 21; a tract of land described as follows: beginning at a point 64.675 rods North of SE corner of SW $\frac{1}{4}$  of Section 21, thence North 95.58 rods, thence West 100 rods, thence South 104 rods, thence East 17.36 rods, thence South 14 rods, thence East 4 rods, thence North 12.74 rods, thence East 20 rods, thence North 11.68 rods, thence East 58.52 rods to place of beginning, all in SW $\frac{1}{4}$  of Section 21; all in Township 5 North, Range 11 East; all in Johnson County, Nebraska.

(Auburn Lateral Line)

SE $\frac{1}{4}$  of Section 28; all in Township 5 North, Range 12 East; all in Johnson County, Nebraska.

SW $\frac{1}{4}$  of Section 27; SE $\frac{1}{4}$  of Section 27; SW $\frac{1}{4}$  of Section 26; SE $\frac{1}{4}$  of Section 26; SE $\frac{1}{4}$  of Section 25; all in Township 5 North, Range 12 East; NE $\frac{1}{4}$  NW $\frac{1}{4}$  of Section 30; E $\frac{1}{2}$  NW $\frac{1}{4}$  of Section 30; SE $\frac{1}{4}$  NE $\frac{1}{4}$  of Section 30; NE $\frac{1}{4}$  of Section 29; NW $\frac{1}{4}$  of Section 28; NE $\frac{1}{4}$  of Section 28; NE $\frac{1}{4}$  NW $\frac{1}{4}$  of Section 27; E $\frac{1}{2}$  NW $\frac{1}{4}$  and NE $\frac{1}{4}$  NE $\frac{1}{4}$  of Section 24; all in Township 5 North, Range 13 East; NW $\frac{1}{4}$  SW $\frac{1}{4}$  of Section 19; E $\frac{1}{2}$  SW $\frac{1}{4}$  and NE $\frac{1}{4}$  SE $\frac{1}{4}$  of Section 19; SE $\frac{1}{4}$  SE $\frac{1}{4}$  of Section 19; NW $\frac{1}{4}$  SW $\frac{1}{4}$  of Section 20; E $\frac{1}{2}$  SW $\frac{1}{4}$  of Section 20; NE $\frac{1}{4}$  SW $\frac{1}{4}$  of Section 21; all in Township 5 North, Range 14 East; all in Nemaha County, Nebraska.

(Humboldt Lateral Line)

NE $\frac{1}{4}$  SE $\frac{1}{4}$  of Section 21; E $\frac{1}{2}$  E $\frac{1}{2}$  of Section 21; SW $\frac{1}{4}$  of Section 23; NW $\frac{1}{4}$  of Section 27; E $\frac{1}{2}$  NW $\frac{1}{4}$  of Section 27; NE $\frac{1}{4}$  of Section 27; E $\frac{1}{2}$  SE $\frac{1}{4}$  of Section 27; SW $\frac{1}{4}$  of Section 26; SE $\frac{1}{4}$  of Section 26; NW $\frac{1}{4}$  of Section 36; all in Township 3 North, Range 12 East; all in Pawnee County, Nebraska.

NE $\frac{1}{4}$  NW $\frac{1}{4}$  and NW $\frac{1}{4}$  SW $\frac{1}{4}$  of Section 31; E $\frac{1}{2}$  NW $\frac{1}{4}$  and NE $\frac{1}{4}$  NE $\frac{1}{4}$  of Section 31; SE $\frac{1}{4}$  NE $\frac{1}{4}$  of Section 31; E $\frac{1}{2}$  SE $\frac{1}{4}$  of Section 31; NW $\frac{1}{4}$  SW $\frac{1}{4}$  of Section 32; all in Township 3 North, Range 13 East; E $\frac{1}{2}$  NW $\frac{1}{4}$  of Section 5; NE $\frac{1}{4}$  NE $\frac{1}{4}$  and NE $\frac{1}{4}$  NE $\frac{1}{4}$  of Section 5; SE $\frac{1}{4}$  NE $\frac{1}{4}$  of Section 5 and SE $\frac{1}{4}$  NW $\frac{1}{4}$  and NE $\frac{1}{4}$  SE $\frac{1}{4}$  of Section 4; all in Township 2 North, Range 15 East; all in Richardson County, Nebraska.

## (Johnson Lateral Line)

S $\frac{1}{2}$  NE $\frac{1}{4}$  of Section 30; N $\frac{1}{2}$  NE $\frac{1}{4}$  of Section 30; SE $\frac{1}{4}$  of Section 19; NE $\frac{1}{4}$  of Section 19; E $\frac{1}{2}$  SE $\frac{1}{4}$  of Section 18; NE $\frac{1}{4}$  of Section 18; NE $\frac{1}{4}$  of Section 19; lot 5 of Section 8 out of SE $\frac{1}{4}$  of Section 7; lot 2 of Section 8 out of SE $\frac{1}{4}$  of Section 7; lot 3 of Section 8 out of SE $\frac{1}{4}$  of Section 7; all in Township 9 North, Range 13 East; all in Nemaha County, Nebraska.

## (Lincoln Lateral Line)

SE $\frac{1}{4}$  of Section 14; W $\frac{1}{2}$  NE $\frac{1}{4}$  and S $\frac{1}{2}$  NW $\frac{1}{4}$  of Section 14; N $\frac{1}{2}$  NW $\frac{1}{4}$  of Section 14; S $\frac{1}{2}$  NE $\frac{1}{4}$  of Section 15; W $\frac{1}{2}$  NE $\frac{1}{4}$  of Section 15; NW $\frac{1}{4}$  of Section 15; SW $\frac{1}{4}$  of Section 10; E $\frac{1}{2}$  SE $\frac{1}{4}$  and S $\frac{1}{2}$  NE $\frac{1}{4}$  of Section 9; NE $\frac{1}{4}$  SE $\frac{1}{4}$  of Section 9; N $\frac{1}{2}$  NE $\frac{1}{4}$  of Section 9; N $\frac{1}{2}$  SE $\frac{1}{4}$  NW $\frac{1}{4}$  of Section 9; S $\frac{1}{2}$  E $\frac{1}{2}$  NW $\frac{1}{4}$  and W $\frac{1}{2}$  NW $\frac{1}{4}$  of Section 9; N $\frac{1}{2}$  SE $\frac{1}{4}$  NW $\frac{1}{4}$  and NE $\frac{1}{4}$  NW $\frac{1}{4}$  of Section 9; N $\frac{1}{2}$  NE $\frac{1}{4}$  of Section 8; W $\frac{1}{2}$  SE $\frac{1}{4}$  of Section 8; S $\frac{1}{2}$  SE $\frac{1}{4}$  of Section 8; N $\frac{1}{2}$  SE $\frac{1}{4}$  of Section 8; N $\frac{1}{2}$  SE $\frac{1}{4}$  of Section 6; N $\frac{1}{2}$  SE $\frac{1}{4}$  of Section 6; S $\frac{1}{2}$  NW $\frac{1}{4}$  of Section 6; N $\frac{1}{2}$  NW $\frac{1}{4}$  of Section 6; all in Township 9 North, Range 9 East; all in Otoe County, Nebraska.

S $\frac{1}{2}$  SE $\frac{1}{4}$  of Section 36; N $\frac{1}{2}$  SE $\frac{1}{4}$  of Section 36; N $\frac{1}{2}$  SW $\frac{1}{4}$  of Section 36; S $\frac{1}{2}$  NW $\frac{1}{4}$  of Section 36; E $\frac{1}{2}$  NE $\frac{1}{4}$  and NW $\frac{1}{4}$  NE $\frac{1}{4}$  of Section 35; E $\frac{1}{2}$  E $\frac{1}{2}$  NW $\frac{1}{4}$  of Section 35; E $\frac{1}{2}$  SW $\frac{1}{4}$  of Section 26; W $\frac{1}{2}$  SW $\frac{1}{4}$  of Section 26; N $\frac{1}{2}$  SE $\frac{1}{4}$  of Section 29; NE $\frac{1}{4}$  of Section 27; NE $\frac{1}{4}$  NW $\frac{1}{4}$  of Section 27; SW $\frac{1}{4}$  of Section 22; SE $\frac{1}{4}$  of Section 21; S $\frac{1}{2}$  SW $\frac{1}{4}$  of Section 21; SE $\frac{1}{4}$  of Section 20; S $\frac{1}{2}$  SW $\frac{1}{4}$  of Section 20; S $\frac{1}{2}$  of Section 19; all in Township 10 North, Range 8 East; E $\frac{1}{2}$  SE $\frac{1}{4}$  of Section 24; W $\frac{1}{2}$  SE $\frac{1}{4}$  of Section 24; SW $\frac{1}{4}$  of Section 24; SE $\frac{1}{4}$  of Section 23; S $\frac{1}{2}$  SW $\frac{1}{4}$  of Section 23; N $\frac{1}{2}$  NW $\frac{1}{4}$  of Section 23; all in Township 10 North, Range 7 East; all in Lancaster County, Nebraska.

## (Palmyra Lateral Line)

Along State Highway No. 24, approximately 1117 feet, between Section 17 and Section 24; NW $\frac{1}{4}$  NW $\frac{1}{4}$  NE $\frac{1}{4}$  of Section 24; all in Township 9 North, Range 9 East; all in Otoe County, Nebraska.

## (Weeping Water Lateral Line)

NE $\frac{1}{4}$  NE $\frac{1}{4}$  and E $\frac{1}{2}$  NW $\frac{1}{4}$  NE $\frac{1}{4}$  of Section 22; along the Highway in NW $\frac{1}{4}$  of Section 23 a distance of 80 rods; NW $\frac{1}{4}$  SW $\frac{1}{4}$  of Section 23; SW $\frac{1}{4}$  SW $\frac{1}{4}$  of Section 23; SE $\frac{1}{4}$  SW $\frac{1}{4}$  of Section 23; N $\frac{1}{2}$  NW $\frac{1}{4}$  and SE $\frac{1}{4}$  NW $\frac{1}{4}$  of Section 26; W $\frac{1}{2}$  NW $\frac{1}{4}$  and SE $\frac{1}{4}$  NW $\frac{1}{4}$  of Section 26; W $\frac{1}{2}$  NE $\frac{1}{4}$  and lot 4 in SW $\frac{1}{4}$  NE $\frac{1}{4}$  of Section 35; along Highway in SW $\frac{1}{4}$  NE $\frac{1}{4}$  of Section 35 a distance of 1300 feet; South 10 acres W $\frac{1}{2}$  NW $\frac{1}{4}$  and North 10 acres W $\frac{1}{2}$  SE $\frac{1}{4}$  and NW $\frac{1}{4}$  of Section 35; all in Township 11 North, Range 11 East; all in Cass County, Nebraska.

## (Zimwood Lateral Line)

E $\frac{1}{2}$  SW $\frac{1}{4}$  of Section 9; all in Township 10 North, Range 10 East; all in Cass County, Nebraska.

## (Louisville Lateral Line)

NW $\frac{1}{4}$  of Section 17; SW $\frac{1}{4}$  SW $\frac{1}{4}$  of Section 6; SE $\frac{1}{4}$  of Section 7; NW $\frac{1}{4}$  of Section 7; SE $\frac{1}{4}$  and E $\frac{1}{2}$  SW $\frac{1}{4}$  of Section 6; NW $\frac{1}{4}$  of Section 6; all in Township 11 North, Range 12 East; SW $\frac{1}{4}$  of Section 31; all in Township 12 North, Range 12 East; E $\frac{1}{2}$  SE $\frac{1}{4}$  and NE $\frac{1}{4}$  of Section 36; SE $\frac{1}{4}$  of Section 25; E $\frac{1}{2}$  SW $\frac{1}{4}$  of Section 25; W $\frac{1}{2}$  SW $\frac{1}{4}$  of Section 23; W $\frac{1}{2}$  NW $\frac{1}{4}$  of Section 25 and E $\frac{1}{2}$  NE $\frac{1}{4}$  of Section 26; S $\frac{1}{2}$  NW $\frac{1}{4}$  of Section 23; NE $\frac{1}{4}$  SW $\frac{1}{4}$  of Section 23; East 30 acres of NW $\frac{1}{4}$  SE $\frac{1}{4}$  of Section 23; S $\frac{1}{2}$  NE $\frac{1}{4}$  of Section 23; along West line of N $\frac{1}{2}$  NE $\frac{1}{4}$  of Section 23 a distance of approximately 1300 feet; along South line of Section 14 a distance of approximately 1312 feet; all in Township 12 North, Range 11 East; all in Cass County, Nebraska.

## (Plattsmouth Lateral Line)

Lots 121 and 123 in S $\frac{1}{2}$  NW $\frac{1}{4}$  of Section 19; all in Township 12 North, Range 14 East; all in Cass County, Nebraska.

(South Omaha Lateral Line)

$\frac{1}{2}$  NW $\frac{1}{4}$  of Section 35, West of the Missouri Pacific R.R. right of way; NE $\frac{1}{2}$  NW $\frac{1}{4}$  of Section 35; except Town of Wynard;  $\frac{1}{2}$  SW $\frac{1}{4}$  of Section 26, West of County Road; along highway in Sections 26, 23, 14, 11 and 2 a distance of 1333 rods; NE $\frac{1}{4}$  SW $\frac{1}{4}$  and NW $\frac{1}{4}$  of Section 2; all in Township 12 North, Range 13, East; that part of E $\frac{1}{2}$  of Section 34, bounded on South by a line parallel to and 108 feet Northerly from and measured at right angles to center line of Chicago, Burlington & Quincy R. R. tracks through E $\frac{1}{2}$ , bounded on SE by a line parallel to and 83' Northwesterly from and measured at right angles to the Westerly leg of Chicago, Burlington & Quincy R.R. Company's. We track in E $\frac{1}{2}$ , bounded on the Northerly side by a line parallel to and 133 feet Southwesterly from and measured at right angles to the center line of the Missouri Pacific R.R. Company's main line through the E $\frac{1}{2}$  and bounded on the North by a line parallel to and 30 feet Southerly from and measured at right angles to the following described line: beginning at a point on the West line of said E $\frac{1}{2}$ , 913 feet North of the point of intersection of the Chicago, Burlington & Quincy R.R. Company's main line with the West line of the Chicago, Burlington & Quincy R.R. Company's main line with the West line of the E $\frac{1}{2}$ , thence North 81° 47' East 1026 feet, thence by a curve to the left with a radius of 955.4 feet and a central angle of 27° 38', a distance of 460 feet; thence North 54° 11' East 530 feet; thence by a curve to the left with a radius of 819 feet to an intersection with a line drawn parallel to and 133 feet Southwesterly from and measured at right angles to the center line of the Missouri Pacific R.R. Company's main line through the E $\frac{1}{2}$ ; said last described curve continuing for a total central angle of 72° 48', then compounding to 6° 04' curve for 100 feet and ending at a point on the center line of said Missouri Pacific R.R. Company's track 75 feet Southerly from the Southerly end of said Missouri Pacific R.R. Company's bridge across the Platte River, excepting from the above described tract a strip of land 150 feet in width, it being 75 feet wide on each side of the center line of a dike as now built on said land and upon which a railroad may hereafter be built. Above described tract contains 73.8 acres; that part of Government lot 5 in Section 34, lying on Northwesterly side of a line drawn parallel with and 150 feet distant from Northwesterly at right angles to the center line of the original tract of the railroad of said railroad company as located and constructed over said lot 5 and that part of Government lot 4, lying on the Northwesterly side of a line drawn parallel with and 150 feet distant from, measured Northwesterly at right angles to center line of the original main track of the railroad of said railroad company across said lot 4 and lying on the Southerly side of South boundary line of King of Trails Highway, said South boundary line being parallel with and 30 feet distant from, measured Southwesterly at right angles to center line of said highway, said center line being described as follows: commencing at a point on the East line of said lot 4, 1280 feet North of SE corner thereof; thence Northwesterly in a straight line across said lot 4 to a point on the West line of said lot 4, 1388.4 feet North of SW corner thereof; both tracts of land hereinabove described containing 38.24 acres, a little more or less; all in Township 13 North, Range 13, East; all in Cass County, Nebraska.

That part of E $\frac{1}{2}$  of Section 27 lying South and East of the right of way of the Chicago, Burlington & Quincy R.R., and 2 certain tax lots described as follows: a strip of land 35 feet wide adjacent to and parallel with the West side line of the right of way of the Missouri Pacific R.R. in NE $\frac{1}{2}$  of Section 34 and a strip of land 33 feet wide adjacent to and parallel with the North side of Section 34; tax lot A in NE $\frac{1}{2}$  of Section 27, North of the Missouri Pacific R.R.; SW $\frac{1}{4}$  SE $\frac{1}{4}$  of Section 22; NE $\frac{1}{4}$  SE $\frac{1}{4}$  of Section 22; South 30 acres  $\frac{1}{2}$  NE $\frac{1}{4}$  and South 20 acres  $\frac{1}{2}$  NE $\frac{1}{4}$  of Section 22; North 50 acres  $\frac{1}{2}$  NE $\frac{1}{4}$  and North 60 acres  $\frac{1}{2}$  NE $\frac{1}{4}$  of Section 22; SW $\frac{1}{4}$  of Section 15; S $\frac{1}{2}$  SE $\frac{1}{4}$  NE $\frac{1}{4}$  of Section 15; NE $\frac{1}{4}$  NE $\frac{1}{4}$  and NE $\frac{1}{2}$  SE $\frac{1}{4}$  of Section 15; SE $\frac{1}{4}$  and SW $\frac{1}{4}$  NE $\frac{1}{4}$  of Section 10, lying South and East of the middle of the main channel of Papillon Creek; and lot 12 of Butterfields Sub-division lying North of the middle of the main channel of Papillon Creek and SW $\frac{1}{4}$  NE $\frac{1}{4}$  and SE $\frac{1}{4}$  lying North and East of the middle of the main channel of Papillon Creek in last two described tracts, being known as tax lots 1, 2 and 4 containing in all 38.47 acres more or less and SE $\frac{1}{4}$  which is Northerly of center of channel of Papillon Creek as the same ran prior to construction of Papillon Drainage Ditch, all in Section 10; lot 30 in Butterfields Sub-division in NE $\frac{1}{2}$  of Section 10; lots 28 and 29 in Butterfields Sub-division in NE $\frac{1}{2}$  of Section 10;  $\frac{1}{2}$  SE $\frac{1}{4}$  of Section 3, except the East 4 acres thereof; tax lot 3 being NW $\frac{1}{4}$  of Section 3, except 5 acres in NW corner and NE $\frac{1}{4}$  West of Papillon Creek of Section 3; tax lot 1-b, being NW $\frac{1}{4}$  NE $\frac{1}{4}$  of Section 3 East of Papillon Creek and tax lot 2-b, being SW $\frac{1}{4}$  NE $\frac{1}{4}$  East of Papillon Creek; all in



SW $\frac{1}{4}$  of Section 3; NW $\frac{1}{4}$  of Section 3; all in Township 15 North, Range 8 East;  $\frac{1}{2}$  SW $\frac{1}{4}$  of Section 34; NW $\frac{1}{4}$  of Section 34; SW $\frac{1}{4}$  SW $\frac{1}{4}$  of Section 27; NW $\frac{1}{4}$  SW $\frac{1}{4}$  of Section 27; NW $\frac{1}{4}$  of Section 27;  $\frac{1}{2}$  SW $\frac{1}{4}$  and  $\frac{1}{2}$  NW $\frac{1}{4}$  of Section 27;  $\frac{1}{2}$  SW $\frac{1}{4}$  and  $\frac{1}{2}$  NW $\frac{1}{4}$  of Section 15; S $\frac{1}{2}$  NW $\frac{1}{4}$  of Section 22; SW $\frac{1}{4}$  of Section 10; N $\frac{1}{2}$  SW $\frac{1}{4}$  and S $\frac{1}{2}$  NW $\frac{1}{4}$  of Section 10;  $\frac{1}{2}$  NW $\frac{1}{4}$  of Section 10; NW $\frac{1}{4}$  and SW $\frac{1}{4}$  NW $\frac{1}{4}$  of Section 3; NW $\frac{1}{4}$  NW $\frac{1}{4}$  of Section 3; all in Township 16 North, Range 8 East; SW $\frac{1}{4}$  of Section 34;  $\frac{1}{2}$  NW $\frac{1}{4}$  of Section 34;  $\frac{1}{2}$  NW $\frac{1}{4}$  of Section 33 and S $\frac{1}{2}$  SW $\frac{1}{4}$  of Section 28; all in Township 17 North, Range 8 East; S $\frac{1}{2}$  of Gov. Lot 7 and Gov. Lot 8 in S $\frac{1}{2}$  SW $\frac{1}{4}$  of Section 27; Gov. Lot 7 being N $\frac{1}{2}$  NW $\frac{1}{4}$  S $\frac{1}{4}$  and Gov. Lot 4 being E $\frac{1}{2}$  part of SW $\frac{1}{4}$  NW $\frac{1}{4}$  of Section 27; all in Township 17 North, Range 8 East; all in Saunders County, Nebraska.

0 Gov. Lot 3 in NW $\frac{1}{4}$  of Section 27 and Gov. lots 8 and 9 in Section 21; the acreation lands between Gov. lots 8 and 9 in Section 21; Gov. Lot 1 in NW $\frac{1}{4}$  of Section 21 and S $\frac{1}{2}$  S $\frac{1}{2}$  of Section 16 South of Union Pacific R.R.; NW $\frac{1}{4}$  SW $\frac{1}{4}$  of Section 16 South of Union Pacific R.R. except the West 830 feet; West 830 feet SW $\frac{1}{4}$  S $\frac{1}{2}$  South of Union Pacific R.R. and SW $\frac{1}{4}$  of Section 16; E $\frac{1}{2}$  NW $\frac{1}{4}$  of Section 16 and NW $\frac{1}{4}$  NW $\frac{1}{4}$  of Section 16; SW $\frac{1}{4}$  of Section 9; SW $\frac{1}{4}$  NW $\frac{1}{4}$  of Section 4; NW $\frac{1}{4}$  NW $\frac{1}{4}$  of Section 9 and SW $\frac{1}{4}$  SW $\frac{1}{4}$  of Section 4; NW $\frac{1}{4}$  S $\frac{1}{2}$  and  $\frac{1}{2}$  NW $\frac{1}{4}$  of Section 33; SW $\frac{1}{4}$  of Section 21; NW $\frac{1}{4}$  SW $\frac{1}{4}$  and SW $\frac{1}{4}$  NW $\frac{1}{4}$  of Section 21; NW $\frac{1}{4}$  NW $\frac{1}{4}$  of Section 15;  $\frac{1}{2}$  SW $\frac{1}{4}$  of Section 4; NW $\frac{1}{4}$  of Section 9; NW $\frac{1}{4}$  of Section 9;  $\frac{1}{2}$  of Section 4; NW $\frac{1}{4}$  of Section 16; SW $\frac{1}{4}$  of Section 16; S $\frac{1}{2}$  of Section 8 East;  $\frac{1}{2}$  of Section 33 and SW $\frac{1}{4}$  of Section 28; S $\frac{1}{2}$  NW $\frac{1}{4}$  and SW $\frac{1}{4}$  NW $\frac{1}{4}$  of Section 28; S $\frac{1}{2}$  NW $\frac{1}{4}$  and SW $\frac{1}{4}$  NW $\frac{1}{4}$  of Section 21; S $\frac{1}{2}$  SW $\frac{1}{4}$  of Section 15;  $\frac{1}{2}$  SW $\frac{1}{4}$  of Section 4; NW $\frac{1}{4}$  of Section 9; NW $\frac{1}{4}$  of Section 9; NW $\frac{1}{4}$  of Section 33 and SW $\frac{1}{4}$  of Section 28; S $\frac{1}{2}$  NW $\frac{1}{4}$  and SW $\frac{1}{4}$  NW $\frac{1}{4}$  of Section 21; NW $\frac{1}{4}$  of Section 16; NW $\frac{1}{4}$  of Section 21 South of Chicago & Northwestern R.R.; NW $\frac{1}{4}$  of Section 21 North of Chicago & Northwestern R.R.; SW $\frac{1}{4}$  and S $\frac{1}{2}$  NW $\frac{1}{4}$  of Section 16; NW $\frac{1}{4}$  of Section 16;  $\frac{1}{2}$  SW $\frac{1}{4}$  of Section 9; E $\frac{1}{2}$  S $\frac{1}{2}$  of Section 5; NW $\frac{1}{4}$  SW $\frac{1}{4}$  and SW $\frac{1}{4}$  NW $\frac{1}{4}$  of Section 5; S $\frac{1}{2}$  NE $\frac{1}{4}$  S $\frac{1}{2}$  of Section 5; N $\frac{1}{2}$  N $\frac{1}{2}$  SW $\frac{1}{4}$  NW $\frac{1}{4}$  and S $\frac{1}{2}$  NW $\frac{1}{4}$  of Section 5; S $\frac{1}{2}$  N $\frac{1}{2}$  SW $\frac{1}{4}$  NW $\frac{1}{4}$  of Section 5; N $\frac{1}{2}$  N $\frac{1}{2}$  SW $\frac{1}{4}$  NW $\frac{1}{4}$  and S $\frac{1}{2}$  NW $\frac{1}{4}$  of Section 5; all in Township 19 North, Range 8 East; NW $\frac{1}{4}$  of Section 29; SW $\frac{1}{4}$  and S $\frac{1}{2}$  NW $\frac{1}{4}$  of Section 20; NW $\frac{1}{4}$  SW $\frac{1}{4}$  and NW $\frac{1}{4}$  NW $\frac{1}{4}$  of Section 20; S $\frac{1}{2}$  NE $\frac{1}{4}$  of Section 29; N $\frac{1}{2}$  S $\frac{1}{2}$  S $\frac{1}{2}$  and N $\frac{1}{2}$  SW $\frac{1}{4}$  of Section 21; NW $\frac{1}{4}$  NW $\frac{1}{4}$  of Section 21 and  $\frac{1}{2}$  SW $\frac{1}{4}$  of Section 20 and S $\frac{1}{2}$  NW $\frac{1}{4}$  of Section 21; NW $\frac{1}{4}$  of Section 9; NW $\frac{1}{4}$  of Section 16; NW $\frac{1}{4}$  of Section 9; NW $\frac{1}{4}$  of Section 9; S $\frac{1}{2}$  SW $\frac{1}{4}$  of Section 4; NW $\frac{1}{4}$  and S $\frac{1}{2}$  NW $\frac{1}{4}$  of Section 4; NW $\frac{1}{4}$  of Section 4; all in Township 20 North, Range 8 East; all in Dodge County, Nebraska.

S $\frac{1}{2}$  SW $\frac{1}{4}$  of Section 33;  $\frac{1}{2}$  SW $\frac{1}{4}$  of Section 33; NW $\frac{1}{4}$  of Section 33; S $\frac{1}{2}$  SW $\frac{1}{4}$  of Section 28; NW $\frac{1}{4}$  SW $\frac{1}{4}$  and S $\frac{1}{2}$  NW $\frac{1}{4}$  of Section 28;  $\frac{1}{2}$  NW $\frac{1}{4}$  of Section 28 and  $\frac{1}{2}$  of Section 21 and SW $\frac{1}{4}$  of Section 16; NW $\frac{1}{4}$  of Section 15; S $\frac{1}{2}$  SW $\frac{1}{4}$  and S $\frac{1}{2}$  NW $\frac{1}{4}$  of Section 9; N $\frac{1}{2}$  NW $\frac{1}{4}$  SW $\frac{1}{4}$  and NW $\frac{1}{4}$  except NW $\frac{1}{4}$  NW $\frac{1}{4}$  NW $\frac{1}{4}$  of Section 9; SW $\frac{1}{4}$  of Section 4 and NW $\frac{1}{4}$  NW $\frac{1}{4}$  NW $\frac{1}{4}$  of Section 9; NW $\frac{1}{4}$  of Section 4; all in Township 21 North, Range 8 East; SW $\frac{1}{4}$  of Section 33; NW $\frac{1}{4}$  of Section 33; SW $\frac{1}{4}$  of Section 28; NW $\frac{1}{4}$  of Section 28; E $\frac{1}{2}$  SW $\frac{1}{4}$  of Section 21; NW $\frac{1}{4}$  SW $\frac{1}{4}$  of Section 21; NW $\frac{1}{4}$  S $\frac{1}{2}$  of Section 16; NW $\frac{1}{4}$  S $\frac{1}{2}$  of Section 16; NW $\frac{1}{4}$  S $\frac{1}{2}$  and E $\frac{1}{2}$  SW $\frac{1}{4}$  of Section 9; S $\frac{1}{2}$  NW $\frac{1}{4}$  of Section 4; all in Township 22 North, Range 8 East; S $\frac{1}{2}$  of Section 33; NW $\frac{1}{4}$  of Section 33 and NW $\frac{1}{4}$  NW $\frac{1}{4}$  of Section 34; East  $\frac{1}{2}$  S $\frac{1}{2}$  of Section 28; NW $\frac{1}{4}$  SW $\frac{1}{4}$  of Section 15; NW $\frac{1}{4}$  of Section 27; NW $\frac{1}{4}$  SW $\frac{1}{4}$  of Section 22; NW $\frac{1}{4}$  of Section 22; S $\frac{1}{2}$  SW $\frac{1}{4}$  and S $\frac{1}{2}$  NW $\frac{1}{4}$  SW $\frac{1}{4}$  of Section 15; N 5/8 NW $\frac{1}{4}$  SW $\frac{1}{4}$  of Section 10; S $\frac{1}{2}$  of Section 3; Lot 1 and Lot 4 SW $\frac{1}{4}$  of Section 10; NW $\frac{1}{4}$  of Section 10; S $\frac{1}{2}$  of Section 3; Lot 1 and Lot 4 in NW $\frac{1}{4}$  of Section 3; all in Township 23 North, Range 8 East;  $\frac{1}{2}$  of Section 34; except Lot 5; all in Township 24 North, Range 8 East; all in Burt County, Nebraska.

Lot 5 in Section 34; E $\frac{1}{2}$  S $\frac{1}{2}$  of Section 27; NW $\frac{1}{4}$  of Section 27; S $\frac{1}{2}$  S $\frac{1}{2}$  of Section 22; NW $\frac{1}{4}$  S $\frac{1}{2}$  of Section 22; NW $\frac{1}{4}$  of Section 22; S $\frac{1}{2}$  S $\frac{1}{2}$  of Section 15; NW $\frac{1}{4}$  S $\frac{1}{2}$  and E $\frac{1}{2}$  NW $\frac{1}{4}$  of Section 15; E $\frac{1}{2}$  S $\frac{1}{2}$  of Section 10; NW $\frac{1}{4}$  of Section 10; E $\frac{1}{2}$  S $\frac{1}{2}$  of Section 3; S $\frac{1}{2}$  E $\frac{1}{2}$  of Section 3; NW $\frac{1}{4}$  NW $\frac{1}{4}$  of Section 3; all in Township 24 North, Range 8 East; S $\frac{1}{2}$  S $\frac{1}{2}$  of Section 34;

27

$\frac{1}{4}$  SW $\frac{1}{4}$  of Section 35; NW $\frac{1}{4}$  of Section 35; S $\frac{1}{2}$  SW $\frac{1}{4}$  of Section 26; W $\frac{1}{2}$  SW $\frac{1}{4}$  of Section 26; S $\frac{1}{2}$  NW $\frac{1}{4}$  of Section 26 East of Chicago, Burlington & Quincy R.R.; W $\frac{1}{2}$  NW $\frac{1}{4}$  of Section 26 East of Chicago, Burlington & Quincy R.R.; S $\frac{1}{2}$  SW $\frac{1}{4}$  of Section 23; E $\frac{1}{2}$  of Section 23 and S $\frac{1}{2}$  SW $\frac{1}{4}$  of Section 14; NW $\frac{1}{4}$  SW $\frac{1}{4}$  of Section 13; NW $\frac{1}{4}$  of Section 12; W $\frac{1}{2}$  SW $\frac{1}{4}$  of Section 12; W $\frac{1}{2}$  NW $\frac{1}{4}$  of Section 12; W $\frac{1}{2}$  SW $\frac{1}{4}$  of Section 1; NW $\frac{1}{4}$  of Section 1; all in Township 25 North, Range 8 East; W $\frac{1}{2}$  SW $\frac{1}{4}$  of Section 38; SW $\frac{1}{4}$  NW $\frac{1}{4}$  of Section 34; NW $\frac{1}{4}$  SW $\frac{1}{4}$  of Section 15; SE $\frac{1}{4}$  of Section 23; SW $\frac{1}{4}$  NE $\frac{1}{4}$  and Lots 1 and 2 in Section 23; E $\frac{1}{2}$  SW $\frac{1}{4}$  of Section 14; E $\frac{1}{2}$  NE $\frac{1}{4}$  of Section 14; S $\frac{1}{2}$  NW $\frac{1}{4}$  of Section 14; S $\frac{1}{2}$  SW $\frac{1}{4}$  of Section 11; E $\frac{1}{2}$  NW $\frac{1}{4}$  of Section 11; E $\frac{1}{2}$  SW $\frac{1}{4}$  of Section 11; E $\frac{1}{2}$  NE $\frac{1}{4}$  of Section 2 and W $\frac{1}{2}$  NW $\frac{1}{4}$  of Section 1 West of Chicago, Burlington & Quincy R.R.; W $\frac{1}{2}$  NW $\frac{1}{4}$  of Section 1 East of Chicago, Burlington & Quincy R.R.; all in Township 26 North, Range 8 East; W $\frac{1}{2}$  SW $\frac{1}{4}$  of Section 35; SE $\frac{1}{4}$  SW $\frac{1}{4}$  of Section 35; NE $\frac{1}{4}$  of Section 35; all in Township 27 North, Range 8 East; all in Thurston County, Nebraska.

$\frac{2}{3}$  Lot 2 in Section 35 and South  $\frac{5}{8}$  SW $\frac{1}{4}$  SE $\frac{1}{4}$  of Section 28 and S  $\frac{5}{8}$  SW $\frac{1}{4}$  SE $\frac{1}{4}$  of Section 28; N  $\frac{3}{8}$  SE $\frac{1}{4}$  SE $\frac{1}{4}$  and NE $\frac{1}{4}$  SE $\frac{1}{4}$  of Section 26; SE $\frac{1}{4}$  NE $\frac{1}{4}$  and SE $\frac{1}{4}$  NE $\frac{1}{4}$  of Section 26 East of Omaha Creek; W $\frac{1}{2}$  NW $\frac{1}{4}$  of Section 26 and SE $\frac{1}{4}$  SE $\frac{1}{4}$  of Section 14; NW $\frac{1}{4}$  SE $\frac{1}{4}$  and SW $\frac{1}{4}$  NE $\frac{1}{4}$  of Section 14; E $\frac{1}{2}$  SE $\frac{1}{4}$  of Section 14 and S $\frac{1}{2}$  SW $\frac{1}{4}$  of Section 11 and W $\frac{1}{2}$  SW $\frac{1}{4}$  of Section 12; W $\frac{1}{2}$  NW $\frac{1}{4}$  of Section 12 lying between Omaha Creek and Chicago, Burlington & Quincy R.R.; W $\frac{1}{2}$  SW $\frac{1}{4}$  of Section 1; W $\frac{1}{2}$  NW $\frac{1}{4}$  of Section 1; all in Township 27 North, Range 8 East; SW $\frac{1}{4}$  and South  $\frac{1}{4}$  acres SW $\frac{1}{4}$  NW $\frac{1}{4}$  of Section 36; a strip of land two rods wide in SW $\frac{1}{4}$  NW $\frac{1}{4}$  of Section 36; North  $\frac{75.5$  acres of W $\frac{1}{2}$  NW $\frac{1}{4}$  of Section 36; SW $\frac{1}{4}$  SW $\frac{1}{4}$  of Section 25; NE $\frac{1}{4}$  NW $\frac{1}{4}$  of Section 25; SW $\frac{1}{4}$  of Section 24; NE $\frac{1}{4}$  NW $\frac{1}{4}$  of Section 24; S $\frac{1}{2}$  NE $\frac{1}{4}$  and S $\frac{1}{2}$  NW $\frac{1}{4}$  of Section 24; all in Township 28 North, Range 8 East; NW $\frac{1}{4}$  NW $\frac{1}{4}$  of Section 18; SW $\frac{1}{4}$  SW $\frac{1}{4}$  of Section 18; SE $\frac{1}{4}$  SW $\frac{1}{4}$  of Section 18; SE $\frac{1}{4}$  SW $\frac{1}{4}$  of Section 8; NW $\frac{1}{4}$  SW $\frac{1}{4}$  of Section 8; NE $\frac{1}{4}$  SW $\frac{1}{4}$  of Section 8; SE $\frac{1}{4}$  NW $\frac{1}{4}$  of Section 8; W $\frac{1}{2}$  NW $\frac{1}{4}$  of Section 8; SE $\frac{1}{4}$  of Section 5 and NW $\frac{1}{4}$  NW $\frac{1}{4}$  of Section 8; W $\frac{1}{2}$  SW $\frac{1}{4}$  of Section 4; all in Township 28 North, Range 9 East; all in Township 28 North, Range 9 East; S $\frac{1}{2}$  SW $\frac{1}{4}$  of Section 33; NW $\frac{1}{4}$  SW $\frac{1}{4}$  of Section 33; NW $\frac{1}{4}$  SW $\frac{1}{4}$  of Section 34; E $\frac{1}{2}$  NW $\frac{1}{4}$  of Section 33 and W $\frac{1}{2}$  NW $\frac{1}{4}$  of Section 34; S $\frac{1}{2}$  NW $\frac{1}{4}$  of Section 34; E $\frac{1}{2}$  NW $\frac{1}{4}$  of Section 34; W $\frac{1}{2}$  NW $\frac{1}{4}$  of Section 34; S $\frac{1}{2}$  SW $\frac{1}{4}$  of Section 27; W $\frac{1}{2}$  SW $\frac{1}{4}$  and S $\frac{1}{2}$  SW $\frac{1}{4}$  of Section 22; Lot 3 lying South and East of Chicago, Burlington & Quincy R.R. in SE $\frac{1}{4}$  of Section 22; all in Township 29 North, Range 9 East; all in Dakota County, Nebraska.

(Homer Lateral Line)

SE $\frac{1}{4}$  of Section 11, East of Chicago, Burlington & Quincy R.R. Right of way; all in Township 27 North, Range 8 East; all in Dakota County, Nebraska.

(Dakota City Lateral Line)

NE $\frac{1}{4}$  SW $\frac{1}{4}$  of Section 8; NW $\frac{1}{4}$  SE $\frac{1}{4}$  of Section 8; all in Township 28 North, Range 9 East; all in Dakota County, Nebraska.

(Sioux Falls Lateral Line)

NW $\frac{1}{4}$  SW $\frac{1}{4}$  and SW $\frac{1}{4}$  NW $\frac{1}{4}$  of Section 19; all in Township 28 North, Range 9 East; NW $\frac{1}{4}$  of Section 15; W $\frac{1}{2}$  NW $\frac{1}{4}$  and W $\frac{1}{2}$  SW $\frac{1}{4}$  NW $\frac{1}{4}$  of Section 13; W $\frac{1}{2}$  NE $\frac{1}{4}$  of Section 14 and S $\frac{1}{2}$  SE $\frac{1}{4}$  of Section 11; SW $\frac{1}{4}$  of Section 11; S $\frac{1}{2}$  NW $\frac{1}{4}$  of Section 10; W $\frac{1}{2}$  NW $\frac{1}{4}$  of Section 10; W $\frac{1}{2}$  NW $\frac{1}{4}$  of Section 10 and SW $\frac{1}{4}$  of Section 3; NW $\frac{1}{4}$  SW $\frac{1}{4}$  of Section 4; SW $\frac{1}{4}$  NE $\frac{1}{4}$  and SW $\frac{1}{4}$  NW $\frac{1}{4}$  and E $\frac{1}{2}$  NW $\frac{1}{4}$  of Section 3; NW $\frac{1}{4}$  NW $\frac{1}{4}$  and W $\frac{1}{2}$  NW $\frac{1}{4}$  of Section 4; all in Township 28 North, Range 8 East; S $\frac{1}{2}$  SW $\frac{1}{4}$  of Section 32 and SW $\frac{1}{4}$  SW $\frac{1}{4}$  of Section 33; W $\frac{1}{2}$  SW $\frac{1}{4}$  of Section 32; all in Township 29 North, Range 8 East; W $\frac{1}{2}$  SW $\frac{1}{4}$  and SW $\frac{1}{4}$  NW $\frac{1}{4}$  of Section 36; W $\frac{1}{2}$  NE $\frac{1}{4}$  and W $\frac{1}{2}$  NW $\frac{1}{4}$  of Section 36; SW $\frac{1}{4}$  NW $\frac{1}{4}$  of Section 25; E $\frac{1}{2}$  SW $\frac{1}{4}$  and NW $\frac{1}{4}$  SE $\frac{1}{4}$  of Section 28; SW $\frac{1}{4}$  NW $\frac{1}{4}$  and SE $\frac{1}{4}$  NW $\frac{1}{4}$  of Section 26; W $\frac{1}{2}$  NW $\frac{1}{4}$  of Section 25; SW $\frac{1}{4}$  of Section 23 and







(Arlington Lateral Line)

SW $\frac{1}{4}$  NW $\frac{1}{4}$  of Section 12 and SW $\frac{1}{4}$  of Section 13; NW $\frac{1}{4}$  of Section 13; NW $\frac{1}{4}$  SW $\frac{1}{4}$  of Section 13; SW $\frac{1}{4}$  SW $\frac{1}{4}$  of Section 13; NW $\frac{1}{4}$  of Section 24; SW $\frac{1}{4}$  of Section 24; NW $\frac{1}{4}$  of Section 25; SW $\frac{1}{4}$  of Section 25; NW $\frac{1}{4}$  and lot 4 in SW $\frac{1}{4}$  of Section 36; lot 5 in SW $\frac{1}{4}$  of Section 36; all in Township 16 North, Range 9 East; lot 4 in NW $\frac{1}{4}$  of Section 1; SW $\frac{1}{4}$  NW $\frac{1}{4}$  of Section 1; SW $\frac{1}{4}$  SW $\frac{1}{4}$  and lot 6 in SW $\frac{1}{4}$  of Section 1; SW $\frac{1}{4}$  NW $\frac{1}{4}$  and SW $\frac{1}{4}$  NE $\frac{1}{4}$  of Section 12; all in Township 17 North, Range 9 East; all in Washington County, Nebraska.

(Fontenelle Lateral Line)

Lot 15 of Section 9; all in Township 12 North, Range 9 East; all in Washington County, Nebraska.

(Crais Lateral Line)

S $\frac{1}{2}$  of Section 24, except that plot laid out for cemetery places; lot 17 in NW $\frac{1}{4}$  of Section 24; all in Township 21 North, Range 9 East; all in Burt County, Nebraska.

(Hooper Lateral Line)

SW $\frac{1}{4}$  of Section 16; all in Township 19 North, Range 8 East; all in Dodge County, Nebraska.

(Walthill Lateral Line)

NW $\frac{1}{4}$  of Section 13; SW $\frac{1}{4}$  of Section 12; all in Township 25 North, Range 8 East; all in Thurston County, Nebraska.

(Winnebago Lateral Line)

S $\frac{1}{2}$  SW $\frac{1}{4}$  of Section 12, lying West of City Limits of Winnebago; all in Township 26 North, Range 5 East; all in Thurston County, Nebraska.

(Rosalie Lateral Line)

NE $\frac{1}{4}$  of Section 15, lying East of Chicago, Burlington & Quincy R.R. right of way; all in Township 24 North, Range 8 East; all in Thurston County, Nebraska.

(Scribner Lateral Line)

SW $\frac{1}{4}$  of Section 29; all in Township 20 North, Range 8 East; S $\frac{1}{2}$  SW $\frac{1}{4}$  of Section 25; SW $\frac{1}{4}$  SW $\frac{1}{4}$  of Section 25 and SW $\frac{1}{4}$  SW $\frac{1}{4}$  of Section 26; SW $\frac{1}{4}$  SW $\frac{1}{4}$  of Section 27; SW $\frac{1}{4}$  SW $\frac{1}{4}$  of Section 27; SW $\frac{1}{4}$  SW $\frac{1}{4}$  of Section 28; SW $\frac{1}{4}$  SW $\frac{1}{4}$  of Section 28; SW $\frac{1}{4}$  SW $\frac{1}{4}$  of Section 29; SW $\frac{1}{4}$  SW $\frac{1}{4}$  of Section 29; all in Township 20 North, Range 7 East; all in Dodge County, Nebraska.

(Tekamah Lateral Line)

SW $\frac{1}{4}$  of Section 16; S $\frac{1}{2}$  SW $\frac{1}{4}$  of Section 16; S $\frac{1}{2}$  of Section 16; SW $\frac{1}{4}$  of Section 14; all of Section 20; NW $\frac{1}{4}$  NW $\frac{1}{4}$  of Section 24; SW $\frac{1}{4}$  NW $\frac{1}{4}$  of Section 24; NW $\frac{1}{4}$  NE $\frac{1}{4}$  of Section 24; NE $\frac{1}{4}$  NE $\frac{1}{4}$  of Section 24; all in Township 21 North, Range 8 East; NE $\frac{1}{4}$  NW $\frac{1}{4}$  of Section 19; NE $\frac{1}{4}$  of Section 19; NW $\frac{1}{4}$  of Section 20; SW $\frac{1}{4}$  NE $\frac{1}{4}$  of Section 20; NW $\frac{1}{4}$  of Section 21; SW $\frac{1}{4}$  and SW $\frac{1}{4}$  SW $\frac{1}{4}$  of Section 21; NE $\frac{1}{4}$  SW $\frac{1}{4}$  and SW $\frac{1}{4}$  SW $\frac{1}{4}$  of Section 21; SW $\frac{1}{4}$  of Section 22; SW $\frac{1}{4}$  of Section 23; SW $\frac{1}{4}$  of Section 23; SW $\frac{1}{4}$  of Section 23; SW $\frac{1}{4}$  of Section 23 except that plot laid out for cemetery purposes; all in Township 21 North, Range 9 East; SW $\frac{1}{4}$  of Section 19; NW $\frac{1}{4}$  SW $\frac{1}{4}$  of Section 19; E $\frac{1}{2}$  SW $\frac{1}{4}$  of Section 19; NW $\frac{1}{4}$  SW $\frac{1}{4}$  of Section 20; SW $\frac{1}{4}$  of Section 20; NE $\frac{1}{4}$  SW $\frac{1}{4}$  of Section 19; SW $\frac{1}{4}$  of Section 21; SW $\frac{1}{4}$  of Section 21; SW $\frac{1}{4}$  of Section 21; SW $\frac{1}{4}$  of Section 21; SW $\frac{1}{4}$  of Section 22; NE $\frac{1}{4}$  SW $\frac{1}{4}$  of Section 22 and SW $\frac{1}{4}$  of Section 22; SW $\frac{1}{4}$  and NW $\frac{1}{4}$  SW $\frac{1}{4}$  of Section 22; NE $\frac{1}{4}$  SW $\frac{1}{4}$  and SW $\frac{1}{4}$  of Section 23; NE $\frac{1}{4}$  SW $\frac{1}{4}$  and SW $\frac{1}{4}$  of Section 23; NE $\frac{1}{4}$  SW $\frac{1}{4}$  and SW $\frac{1}{4}$  of Section 24; all in Township 21 North, Range 10 East; all in Burt County, Nebraska.



of Section 7;  $\frac{1}{2}$  SW $\frac{1}{4}$  of Section 7; all in Township 26 North, Range 7 East; SE $\frac{1}{4}$  SW $\frac{1}{4}$  of Section 12;  $\frac{1}{2}$  SW $\frac{1}{4}$  of Section 12;  $\frac{1}{2}$  SW $\frac{1}{4}$  of Section 11; SE $\frac{1}{4}$  SW $\frac{1}{4}$  of Section 10; SW $\frac{1}{4}$  SW $\frac{1}{4}$  and  $\frac{1}{2}$  SW $\frac{1}{4}$  of Section 10 and SE $\frac{1}{4}$  SW $\frac{1}{4}$  of Section 9; SW $\frac{1}{4}$  SW $\frac{1}{4}$  and SE $\frac{1}{4}$  SW $\frac{1}{4}$  of Section 9; SW $\frac{1}{4}$  SW $\frac{1}{4}$  of Section 8; SW $\frac{1}{4}$  SW $\frac{1}{4}$  of Section 8; SE $\frac{1}{4}$  SW $\frac{1}{4}$  of Section 7;  $\frac{1}{2}$  SW $\frac{1}{4}$  of Section 7; all in Township 26 North, Range 6 East; SE $\frac{1}{4}$  SW $\frac{1}{4}$  of Section 12; SW $\frac{1}{4}$  SW $\frac{1}{4}$  of Section 12; SW $\frac{1}{4}$  SW $\frac{1}{4}$  of Section 11; all in Township 25 North, Range 5 East; all in Thurston County, Nebraska.

SE $\frac{1}{4}$ , South and West of Logan Creek and North 36 acres of  $\frac{1}{2}$   $\frac{1}{2}$  SW $\frac{1}{4}$  of Section 10;  $\frac{1}{2}$  SW $\frac{1}{4}$  and  $\frac{1}{2}$   $\frac{1}{2}$  SW $\frac{1}{4}$  and that part of  $\frac{1}{2}$  SE $\frac{1}{4}$  SW $\frac{1}{4}$  described as follows: commencing at SE corner of said tract, thence West 40 rods, thence North 16 rods, thence East 40 rods, thence South 8 rods, thence West 20 rods, thence South 7 rods, thence East 20 rods, thence South 1 rod to place of beginning all in SW $\frac{1}{4}$  of Section 10; E $\frac{1}{2}$  SE $\frac{1}{4}$  of Section 9;  $\frac{1}{2}$  SE $\frac{1}{4}$  of Section 9; SW $\frac{1}{4}$  and  $\frac{1}{2}$  NE $\frac{1}{4}$  of Section 7; all in Township 26 North, Range 5 East; SE $\frac{1}{4}$  of Section 7; SW $\frac{1}{4}$  of Section 12; SE $\frac{1}{4}$  and  $\frac{1}{2}$  SW $\frac{1}{4}$  of Section 11;  $\frac{1}{2}$  SW $\frac{1}{4}$  of Section 9; SW $\frac{1}{4}$  of Section 10; SE $\frac{1}{4}$  of Section 10; SE $\frac{1}{4}$  of Section 8 lying West of Logan Creek; SE $\frac{1}{4}$  of Section 8 lying West of Logan Creek; SE $\frac{1}{4}$  of Section 8 lying North of Chicago, St. Paul, Minneapolis & Omaha R.R. right of way and E $\frac{1}{2}$  SE $\frac{1}{4}$  SW $\frac{1}{4}$  of Section 7; all in Township 25 North, Range 4 East; all in Wayne County, Nebraska.

(Fender Lateral Line)

SE $\frac{1}{4}$  SW $\frac{1}{4}$  of Section 10; NE $\frac{1}{4}$  NE $\frac{1}{4}$  of Section 15; SE $\frac{1}{4}$  NE $\frac{1}{4}$  and E $\frac{1}{2}$  SE $\frac{1}{4}$  of Section 15; E $\frac{1}{2}$  NE $\frac{1}{4}$  of Section 22; NE $\frac{1}{4}$  SW $\frac{1}{4}$  of Section 22; SE $\frac{1}{4}$  SW $\frac{1}{4}$  of Section 27; SE $\frac{1}{4}$  NE $\frac{1}{4}$  and NE $\frac{1}{4}$  SW $\frac{1}{4}$  of Section 27; SE $\frac{1}{4}$  SW $\frac{1}{4}$  of Section 34; all in Township 26 North, Range 5 East; E $\frac{1}{2}$  NE $\frac{1}{4}$  of Section 31; E $\frac{1}{2}$  SE $\frac{1}{4}$  of Section 31 and 8 in NE $\frac{1}{4}$  of Section 10; NE $\frac{1}{4}$  lying South and East of Chicago, Minneapolis & Omaha R.R. right of way and NE $\frac{1}{4}$  SW $\frac{1}{4}$  of Section 10; SE $\frac{1}{4}$  SW $\frac{1}{4}$  of Section 10 and NE $\frac{1}{4}$  NE $\frac{1}{4}$  of Section 15; SE $\frac{1}{4}$  NE $\frac{1}{4}$  and E $\frac{1}{2}$  SW $\frac{1}{4}$  of Section 15; E $\frac{1}{2}$  E $\frac{1}{2}$  of Section 22; NE $\frac{1}{4}$  NE $\frac{1}{4}$  of Section 27 lying North and East of Chicago, Minneapolis & Omaha R.R. right of way; E $\frac{1}{2}$  NE $\frac{1}{4}$  South and West of Chicago, Minneapolis & Omaha R.R. right of way; all in Township 25 North, Range 6 East; all in Thurston County, Nebraska.

(Emerson Lateral Line)

$\frac{1}{2}$  SW $\frac{1}{4}$  of Section 10;  $\frac{1}{2}$  NW $\frac{1}{4}$  of Section 10; SW $\frac{1}{4}$  SW $\frac{1}{4}$  of Section 3; NW $\frac{1}{4}$  SW $\frac{1}{4}$  of Section 3;  $\frac{1}{2}$  NW $\frac{1}{4}$  of Section 3; all in Township 25 North, Range 6 East;  $\frac{1}{2}$  SW $\frac{1}{4}$  of Section 34; all in Township 27 North, Range 6 East; all in Thurston County, Nebraska.

(Takefield Lateral Line)

SW $\frac{1}{4}$  and S $\frac{1}{2}$  NW $\frac{1}{4}$  of Section 9;  $\frac{1}{2}$  NW $\frac{1}{4}$  of Section 9; SW $\frac{1}{4}$ , except a tract of land described as follows: commencing at SE corner of SW $\frac{1}{4}$ , thence West 30.5 feet, thence North 180 rods, thence East 30.5 feet, thence South to place of beginning and NW $\frac{1}{4}$  lying South of a line fence, beginning at an iron stake on West line of said NW $\frac{1}{4}$ , 37.067 chains South of NW corner thereof and running thence East to a point on East line of said NW $\frac{1}{4}$ , 36.95 chains South of NE corner of said NW $\frac{1}{4}$ ; all in Section 4;  $\frac{1}{2}$  of Section 4, except the last described tract; all in Township 25 North, Range 5 East; all in Wayne County, Nebraska.

## (c) PIPE LINE SYSTEM:

Also all of the pipe line system for the transportation of natural gas, owned by Grantor, constructed, laid and installed in, under, over, through, across and upon the lands and right-of-way described in the foregoing Subdivisions (a) and (b) hereof, and/or any other lands, rights of way and/or bridges owned by Grantor, public bridges, public highways or public places or wheresoever located or situated, including, but not limited to, all pipe lines, pipes, couplings, taps, connections, regulating stations, compressors, pumps, boilers, engines, bridges and approaches thereto; buildings, structures, tanks, conduits, drips, valves, fittings, meters, gauges, tools, appliances, and all equipment, apparatus, implements, accessories, materials and supplies of every description comprised in or appertaining to, or used or for use in connection with said pipe line system.

## (d) MISCELLANEOUS.

Also all contracts and contract rights held by Grantor, together with all moneys, rentals or tolls due or to become due thereon; also all accounts due or hereafter to become due to Grantor; also all cash in treasury of Grantor or in any depository; also all rights and privileges held by Grantor under any and all permits, ordinances, resolutions and/or grants by the State of Nebraska, or any political subdivision thereof, including, but not limited to, rights for the use of public bridges, public highways and public places wheresoever located; also all other property and property rights of whatsoever character or nature and wheresoever situated, real, personal or mixed, now owned, held, possessed or enjoyed by Grantor, together with the reversion or reversions, remainder and remainders thereof, but saving and excepting the tract of real estate hereinbelow described.

TO HAVE AND TO HOLD all said property, rights and interests hereby conveyed and assigned unto said NORTHERN GAS AND PIPE LINE COMPANY, its successors and assigns, forever.

And the Grantor does hereby covenant with said Northern Gas and Pipe Line Company, and with its successors and assigns, that it, the Grantor, is lawfully seized of said properties, rights and interests hereby conveyed and assigned; that they are free from encumbrances; that it has good right and lawful authority to sell the same, and that it will warrant and defend the same unto said Northern Gas and Pipe Line Company, its successors and assigns, forever against the lawful claims of all persons whomsoever.

There is expressly excepted and excluded from this conveyance, and reserved to Grantor, its successors and assigns, the tract of real estate situated in said County of Gage, which is described as follows, to-wit:

Commencing at the Northeast corner of the Southeast Quarter (SE $\frac{1}{4}$ ) of Section two (2), Township three (3) North, Range Six (6), East of the Sixth Principal Meridian, thence West eighty (80) rods, thence South to the center of the Big Blue River, thence Easterly along the center of the Big Blue River to the East line of the Southeast Quarter (SE $\frac{1}{4}$ ) of said Section two (2), thence due North to point of beginning, excepting therefrom the existing Railroad rights of way across said premises, and subject to the rights and easements thereon granted to Black Brothers Flour Mills in a certain warranty deed executed under date of July 31, 1923 by the sellers herein, as grantors to Black Brothers Flour Mills a corporation of Gage County, Nebraska, as grantees, and to any easements which exist with respect thereto in connection with the operation of Gage County Electric Company's Hydro Electric plant and dam in and near the Big Blue River in the vicinity of said real estate.

And the said Northern Gas and Pipe Line Company, in consideration of the conveyance to it of the properties, rights and interests herein and hereby conveyed and assigned, has made, executed and delivered to Grantor, simultaneously with the delivery of these presents, its Demand Promissory note, or notes, in the aggregate face amount of Nine Hundred Twenty Seven Thousand Five Hundred Twenty Seven and 47/100 Dollars (\$927,527.47), bearing interest at the rate of 6% per annum from August 1, 1932.

And further in consideration of said conveyance, said Northern Gas and Pipe Line Company has assumed and agreed, and hereby assumes and agrees to pay and discharge all existing liabilities and indebtedness of Grantor, and has assumed and agreed, and does hereby assume and agree to carry out and perform all other obligations of Grantor.

IN WITNESS WHEREOF, said MISSOURI VALLEY PIPE LINE COMPANY OF NEBRASKA has caused these presents to be duly executed in its corporate name and behalf, and its corporate seal to be hereto affixed and attested by its proper officers thereto duly authorized by its stockholders and Board of Directors, respectively, this 29 day of August, 1932.

In the presence of:

*A. A. Munn*

BY

*A. J. Fitch*  
VICE PRESIDENT

ATTEST

*A. J. Fitch*  
Assistant Secretary.

STATE OF ILLINOIS )  
                  ) SS.  
COUNTY OF COOK   )

On this 26th day of September, 1932, before me, a notary public in and for said County, personally came the above named W. E. G. G. G., Vice-President, and D. H. Holmes, Assistant Secretary, of MISSOURI VALLEY PIPE LINE COMPANY OF NEBRASKA, who are personally known to me to be the identical persons whose names are affixed to the above deed as Vice-President and Assistant Secretary of said corporation, and acknowledged the instrument to be their voluntary act and deed and the voluntary act and deed of said corporation.

WITNESS my hand and notarial seal the date last aforesaid.

My commission expires on the 17th day of September, 1936.

Anna M. Sinsley  
Notary Public.

Mo. Valley Paper Linen Co  
Northern Gas & Pipe Linen Co  
Reed 806

COMPARED 13564

STATE OF NEBRASKA }  
DIXON COUNTY }  
Filed for record and entered on Numerical Index the 22<sup>nd</sup> day of Dec 1932 at 9:00 A. M. and recorded in Book No. 28 of Deeds on page 412  
By One J. G. Schlemmer County Clerk

State of Nebraska }  
Burt County }  
Entered in Numerical Index and Filed for Record the 8<sup>th</sup> day of Dec A. D. 1932 at 10:00 A. M. and recorded in Book No. 28 of Deeds on page 412  
By R. M. Coy Deputy

COMPARED

State of Nebraska }  
Butler County }  
Entered in Numerical Index and filed for record in the Clerk's office of said County the 22<sup>nd</sup> day of Dec 1932 at 9:00 o'clock and minutes A. M. and recorded in Book No. 28 of Deeds on Page 412  
By Joe J. Howard County Clerk

State of Nebraska }  
Cass County }  
Entered on numerical index and filed for record in register of deeds office the 9<sup>th</sup> day of November 1932 at 8:00 o'clock A. M. in Book No. 13 on page 17 Fee \$30.00  
Reese White  
Register of Deeds  
By \_\_\_\_\_ Deputy

THE STATE OF NEBRASKA }  
Douglas County }  
Entered in Numerical Index and filed for Record in the office of the Register of Deeds of said County the 22<sup>nd</sup> day of Dec 1932 at 8:10 o'clock A. M. and recorded in Book 607 of Deeds Page 497

Northern Gas & Pipe Linen Co  
City Natl Bank  
S. P. M. F. B.  
810 Central A. T. F. 30<sup>00</sup>

Received Nov 29 1932  
Ten 30<sup>00</sup>  
Paid  
Notified Nov 29 1932

STATE OF NEBRASKA }  
RICHARDSON COUNTY }  
Filed for record in the Register of Deeds Office the 30<sup>th</sup> day of December 1932 at 4 o'clock and 30 minutes A. M. recorded in book No. 101 Page 208  
W. A. Price  
REGISTER OF DEEDS  
DEPUTY

9-29-32

Ref to  
Northern Gas & Pipe  
Linen Co  
1315 City Natl Bk Bldg  
Omaha

\$30<sup>00</sup> + pd





STATE OF NEBRASKA } ss  
 DEWATER COUNTY }  
 Filed for Record in the Clerk's Office of  
 said County, this 17 day of July, 1933  
 at 1 o'clock and 20 minutes  
 of P.M. and recorded in Book 45  
 of Deeds, Page 271 to 297  
W. H. [unclear]  
 County Clerk

Recorder  
Aug 21 1933  
 \$23.46

4709  
 Entered in Numerical Index and  
 filed for record this 17 day of  
March A.D. 1933 at 2:30  
 o'clock A.M. and recorded in  
 book 52 at page 654  
George C. McQuinn  
 County Clerk  
 Deputy  
 Washington Co. Neb.  
 27  
 COMPARED

Index 1/19/33 A.M.

STATE OF NEBRASKA } ss  
 County of Gage }  
 Filed for record and entered  
 in Numerical Index Dec 10  
 1932 at 11 o'clock A.M.  
 Recorded in Book 141  
 Page 1  
Chas. [unclear]  
 REGISTER OF DEEDS

STATE OF NEBRASKA } ss  
 COLLIER COUNTY }  
 Filed Nov 5 A.D. 1932  
 at 9 o'clock A.M. and duly  
 recorded in Book 55 Page 640  
James E. Senneby  
 County Clerk & ex officio Register of Deeds  
 Deputy

25.00  
 Northern Gas & Pipe Line Co

Seal 07  
 The Valley Pipe Line Co.  
 of Neb.  
 Northern Gas & Pipe Line Co.

STATE OF NEBRASKA } ss  
 OTOE COUNTY }  
 Entered in Numerical Index and  
 filed for record in the Register of  
 Deeds Office of said County, this  
12 day of January  
 1933 at 8 o'clock and  
4 Minutes A.M. and recorded in book  
77 of Deeds  
 at page 527  
Richard [unclear]  
 Register of Deeds

260 W.D. [unclear]  
 THE STATE OF NEBRASKA } ss  
 SALINE COUNTY }  
 Entered in numerical index and filed for  
 record in the Register of Deed's Office  
 of said County, the 2 day of  
February 1933, at  
9 o'clock and 30 minutes  
A.M. and Recorded in Book 79 of  
Deeds on Page 99  
Mayme C. [unclear]  
 Register of Deeds

STATE OF NEBRASKA } ss  
 Deade County }  
 Filed for record on 25th day of  
November A. D. 1934 at 11:00  
 o'clock A.M. and recorded in Book 69  
 of Deeds Page 51  
Byron [unclear]  
 Register of Deeds

INDEXED  
 RECORDED  
 COMPARED  
 FILED  
 \$21.35

STATE OF NEBRASKA } ss  
 DAKOTA COUNTY }  
 Filed for record this 14 day of  
August 1932 at 9 o'clock  
A.M. and recorded in Book 42 of  
Deeds Page 577 to 596  
David E. [unclear]  
 County Clerk  
 Deputy

INDEXED  
 RECORDED  
 COMPARED  
 PAGED

INDEXED  
GENERAL  
COMPARED  
PAGED

7/2-118

No. 78725 T-M-A-N-E-R-G-C

No. 1029  
FILED  
INDEXED  
RECORDED  
GENERAL

Num.   
Pag.   
Rec.   
Ind.   
Com.

STATE OF NEBRASKA }  
SAUNDERS COUNTY } ss.  
ENTERED IN NUMERICAL INDEX AND FILED FOR  
RECORD IN THE REGISTER OF DEEDS OFFICE OF  
SAID COUNTY ON THE 16 DAY OF  
Feb 1933 AT 10  
O'CLOCK AND 45 MINUTES A.M., AND  
RECORDED IN BOOK 65 OF Deeds  
PAGE 473  
E. P. Johnson  
COUNTY CLERK

3222

State of Nebraska }  
County of Airona } ss.  
I hereby certify that this  
instrument was entered on  
numerical index and filed  
for record this 7th day  
of January 1933, at  
9 o'clock A.M., and re-  
corded in Book No. 52 of Deeds  
at page 501.  
C. R. Nacker  
COUNTY CLERK  
Lorin Jones  
DEPUTY  
Page 3270

STATE OF NEBRASKA }  
Wayne County } ss.  
Filed for Record and entered in  
Numerical Index Dec 9 1932  
at 5 o'clock P.M. Recorded in  
Book 31 of Deeds on page 546 75  
at 8 o'clock P.M. and recorded in  
Book 32 of Deeds at page 70  
J. E. Wheeler  
COUNTY CLERK AND EX-CLERK OF RECORDER

STATE OF NEBRASKA }  
Lancaster County } ss.  
Entered on Numerical Index  
and filed for record in the Register  
of Deeds Office of said County,  
this 21 day of October 1932  
at 8 o'clock and 11  
minutes A.M. and recorded in  
book 358 of Deeds  
at page 42.  
J. E. Wheeler  
Register of Deeds  
Deputy

32 70  
100  
1932 170

6270

Chy 3270

STATE OF NEBRASKA }  
JOHNSON COUNTY } ss.  
Filed for record in the  
County Clerk's office this  
16 day of December 1932  
at 8 o'clock A.M., and  
recorded in Book 27 Page 271  
C. E. STEWART, CO. CLERK  
County Clerk  
R. C. Yeack  
Deputy  
Chy 3270

State of Nebraska }  
Carroll County } ss.  
Entered on Numerical Index and filed for  
Record Jan 9 1933  
at 3:10 o'clock P.M. and entered in  
Book 32 of Deeds Page 163  
J. H. Johnson  
County Clerk  
Deputy

**EXHIBIT B  
(EXCEPTED PROPERTY)**

None

585

585