



MISC 2013116118



NOV 20 2013 13:36 P 4

7100

FEE 2800 FB 03.80000

4/13

BKP EXAM CC

IND . SCAN PRF

Received - DIANE L. BATTIATO
Register of Deeds, Douglas County, NE
11/20/2013 13:36:15.02



2013116118

THIS PAGE INCLUDED FOR INDEXING
PAGE DOWN FOR BALANCE OF INSTRUMENT

RETURN TO: Public Works 6th Floor
Kyle Brock

CHECK NUMBER

CHG

①

RELEASE OF SEWER EASEMENTS

WHEREAS, a sewer easement was reserved in vacating Ordinance Number 28467 for the vacation of an alley between Capital Avenue and Davenport Street from 11th Street to 12th Street. Said vacating ordinance was passed September 5, 1978 and is referred to as Ordinance No. 28467. Said Ordinance was recorded in the Douglas County, Nebraska, Register of Deeds Office on September 21st, 1978 in Miscellaneous Book 603, Page 376; and,

WHEREAS, a sewer easement was reserved in vacating Ordinance Number 15852 for the vacation of an alley between Chicago Street and Davenport Street from 11th Street to 12th Street. Said vacating ordinance was passed January 27, 1948 and is referred to as Ordinance No. 15852. Said Ordinance was recorded in the Douglas County, Nebraska, Register of Deeds Office on May 14th, 1948 in Miscellaneous Book 233, Page 379; and,

WHEREAS, a sewer easement was reserved in vacating Ordinance Number 30603 for the vacation of 11th Street from Capital Avenue to Davenport Street. Said vacating ordinance was passed March 1, 1985 and is referred to as Ordinance No. 30603. Said Ordinance was recorded in the Douglas County, Nebraska, Register of Deeds Office on March 14, 1985 in Miscellaneous Book 733, Page 326; and,

WHEREAS, Shamrock Development, Inc., Developer of the Capitol District Improvements, has requested a release of these sewer easements because the alleys and street will have improvements constructed upon them; and,


WHEREAS, the Public Works Department of the City of Omaha has investigated this request and has no objection to a release of these sewer easements; and,

WHEREAS, the release of these easements will not adversely impact the City Master Plan.


NOW, THEREFORE, IN ACCORD WITH THE PROVISIONS OF SECTION 27-1 OF THE OMAHA MUNICIPAL CODE:

The release of the sewer easements reserved in vacating ord. No. 28467, vacating ord. No. 15852, and vacating ord. No. 30603; and described on the attached Exhibit "A", is approved and delivery of this release is authorized.

APPROVED:



Robert G. Stubbe P.E.
Public Works Director

APPROVED:


James Thele
Acting Planning Director

STATE OF NEBRASKA)
) ss.:
COUNTY OF DOUGLAS)

The foregoing instrument was acknowledged before me this 20 day of November, 2013, by Robert G. Stubbe, P.E. Public Works Director, and by James Thele, Acting Planning Director of the City of Omaha, a Municipal Corporation of the State of Nebraska.



NOTARY PUBLIC




Exhibit "A"
Page 1 of 2

Legal Description

The east -- west vacated alley abutting Lots 1 thru 8, in Block 72, Original City of Omaha, a subdivision, as surveyed, platted and recorded in Douglas County, Nebraska, from the east right of way line of 12th Street to the west right of way line of vacated 11th street.

TOGETHER WITH

Vacated 11th Street lying east of and abutting Lots 1 and 8, in Block 72 and west of and abutting Lots 4 and 5, in Block 71, both being in Original City of Omaha, a subdivision, as surveyed, platted and recorded in Douglas County, Nebraska, from the south right of way line of Davenport Street to the north right of way line of Capitol Avenue.

TOGETHER WITH

That part of the vacated east-west alley abutting Lots 4, 5, 6, in Block 61, Original City of Omaha a subdivision, as surveyed, platted and recorded in Douglas County, Nebraska, lying east of the east right of way line of 12th Street and west of the property owned by the State of Nebraska, described as follows;

Commencing at the northwest corner of original Lot 5, Block 61;

Thence North 87°41'17" East (assumed bearings) for 102.75 feet on the south line of said vacated alley;

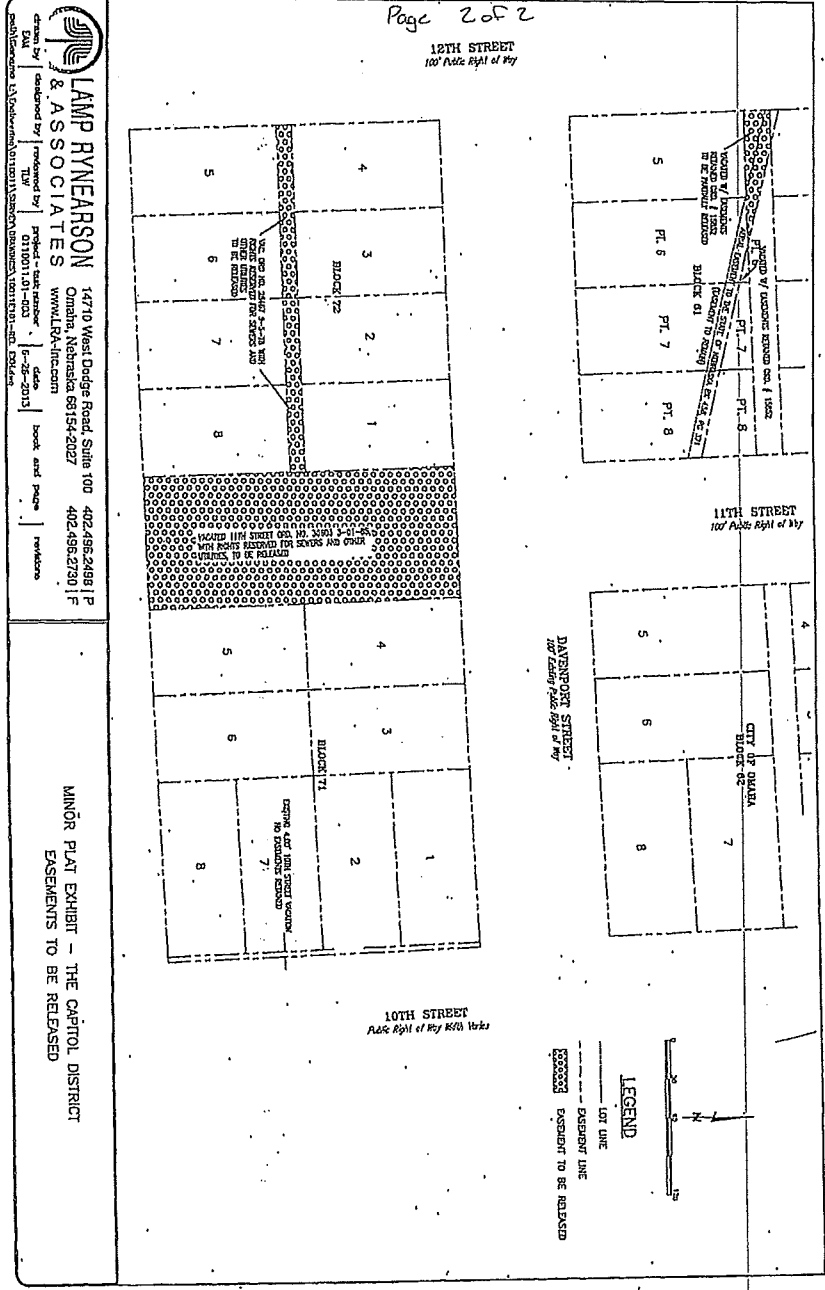
Thence North 77°41'18" West for 79.22 feet to the north line of said vacated alley and the south line of Lot 4, Block 61;

Thence South 87°41'17" West for 26.16 feet on said north line to the southwest corner of said Lot 4 and the east right of way line of 12th Street;

Thence South 02°29'25" East for 20.00 feet to the POINT OF BEGINNING.
Contains 1289 square feet.

Exhibit "A"

Page 2 of 2



LAMP RYNEARSON & ASSOCIATES
14710 West Dodge Road, Suite 100
Omaha, Nebraska 68154-2027
www.LRA-inc.com
402.496.2488 P
402.496.2730 F

drawn by: [signature]
designed by: [signature]
checked by: [signature]
approved by: [signature]
date: 10-26-2013
book and page: [blank]
revision: [blank]