

State of : Nebraska
County of : Lancaster

Recording Requested By And
When Recorded Return To:

Northern Natural Gas Company
1400 Smith
Houston, Texas 77002
Attn: General Counsel

NEBRASKA DOCUMENTARY
STAMP TAX

JAN 08 91

\$7,186.⁵⁰ 31 00

Mail Tax Statements To:

Northern Natural Gas Company
P. O. Box 1188
Houston, Texas 77251-1188
Attn: Supervisor, Ad Valorem Tax

CONVEYANCE, ASSIGNMENT AND BILL OF SALE

KNOW ALL MEN BY THESE PRESENTS:

This Conveyance, Assignment and Bill of Sale (this "Conveyance"), effective as of December 31, 1990, at 11:20 p.m. Houston, Texas time (the "Effective Time"), is from **ENRON CORP.**, a Delaware corporation, (being the corporation formerly known as **NORTHERN NATURAL GAS COMPANY**, a Delaware corporation (herein called "Northern"), which by certificate of amendment filed with the Secretary of State of Delaware on or about March 28, 1980, changed its name to **INTERNORTH, INC.**, a Delaware corporation, which by certificate of amendment filed with the Secretary of State of Delaware on or about April 10, 1986, changed its name to **ENRON CORPORATION**, a Delaware corporation, which by certificate of amendment filed with the Secretary of State of Delaware on or about April 17, 1986, changed its name to **Enron Corp.**), with its general office at 1400 Smith, Houston, Texas 77002 (herein called "Grantor"), in favor of **NORTHERN NATURAL GAS COMPANY**, a Delaware corporation, with its general office at 1400 Smith, Houston, Texas 77002 and whose mailing address is P. O. Box 1188, Houston, Texas 77251-1188: Attn: General Counsel (herein called "Grantee").

WHEREAS, on or about February 20, 1937, INTERSTATE PRODUCTION COMPANY, a Delaware corporation, merged into Northern; on or about September 21, 1931, MISSOURI VALLEY PIPELINE COMPANY, a Delaware corporation, changed its name to Northern Gas and Pipeline Company; on or about February 20, 1937, NORTHERN FUEL SUPPLY COMPANY, a Delaware corporation, merged into Northern; on or about June 30, 1934, NORTHERN GAS AND PIPELINE COMPANY, a Delaware corporation, merged into Northern; and on or about December 30, 1960, PERMIAN BASIN PIPELINE COMPANY, a Delaware corporation, merged into Northern; and

WHEREAS, Grantor owns 100% of the issued and outstanding capital stock of Grantee and wishes to convey to Grantee, as a contribution to the capital of Grantee, the Subject Property, herein described, being a portion of the assets of Northern Natural Gas Company, a division of Grantor.

PART I

GRANTING AND HABENDUM CLAUSES

A. GRANTING AND HABENDUM CLAUSES.

For good and valuable consideration, the receipt and sufficiency of which Grantor hereby acknowledges, Grantor hereby grants, bargains, assigns, conveys and delivers unto Grantee, its successors and assigns, all right, title, interest and estate of Grantor in and to the following described property, Save and Except any Excepted Property, herein defined, (collectively, the "Subject Property"):

1. Fee Lands. The tracts or parcels of land, interests in land and other interests, if any, described in Part I of Exhibit A hereto, (the "Fee Lands");
2. Pipelines. The pipelines described in Part II of Exhibit A hereto, and all extensions thereof and all additions thereto, whether or not expressly described herein, and all pipelines located on the Easements, herein defined, (the "Pipelines");
3. Easements. The easements, rights of way, servitudes, leases, surface leases, surface rights, interests in land, permits, licenses, grants affecting land, other interests, franchises, ordinances, orders, privileges, consents, condemnation judgments or awards, judgments on declaration of taking and judgments in trespass to try title and other judicial actions relating to title to land or interests in land, if any, described in Part III of Exhibit A hereto, and all amendments, corrections and restatements thereof and any other instruments granted in lieu of or in addition to the foregoing, if any, together with and including, without limitation, all easements, rights of way, servitudes, leases, surface leases,

surface rights, interests in land, permits, licenses, grants affecting land, other interests, franchises, ordinances, orders, privileges, consents, condemnation judgments or awards, judgments on declaration of taking, judgments in trespass to try title or other judicial actions, possessory and prescriptive rights, titles, interests and estates of Grantor, and its predecessors in interest, if any, relating or appurtenant to the Fee Lands and Pipelines, whether or not expressly described herein, including, without limitation, those relating or appurtenant to streets, alleys, roads, highways, railroads, rivers, canals, ditches, watercourses, bridges, State and National parks, forests and wilderness areas, public grounds and structures (the "Easements"); and

4. Other Interests.

a. The other interests, if any, described in Part IV of Exhibit A (the "Other Interests");

b. To the extent Grantor may convey the same under and pursuant to applicable law, all right, title, interest and estate of Grantor of any nature whatsoever in and to any lands and interests in land, together with all improvements, buildings, structures, pipelines, fixtures and appurtenances of every kind or nature thereon, if any, located in the jurisdictions listed on Part V of Exhibit A hereto;

c. With respect to any deed, assignment or conveyance from Grantor, or a predecessor in title of Grantor, as grantor, in favor of a third party, as grantee, including those shown in any Part of Exhibit A, which deeds, assignments and conveyances are or may be shown in the context of a "Save and Except" provision listing prior conveyances, (herein called "Prior Conveyance by Grantor"), all easements, rights-of-way and other rights, titles and interests, if any, reserved by Grantor, or a predecessor in title of Grantor, in such Prior Conveyance by Grantor;

d. The right, title and interest, if any, reserved by or granted to the Grantor, or a predecessor in title of Grantor, pursuant to the amendments, modification agreements, partial releases, quitclaims and other instruments, if any, relating to the properties and interests described elsewhere in this Conveyance, including those described in Part VI of Exhibit A (the "Amendments, Partial Releases and Other Instruments"). The Amendments, Partial Releases and Other Instruments are amendments, partial releases and other instruments heretofore executed and delivered by Grantor, or a predecessor in title of Grantor, relating to lands or instruments described elsewhere in this Conveyance; and

e. With respect to the property described in Items IA1 through and including IA4d above, all improvements, buildings, structures, pipelines, fixtures and appurtenances, if any, of every kind or nature located thereon, and all right, title, interest and estate, if any, of Grantor in and to any land adjacent or contiguous thereto, whether

or not expressly described herein, together with all stations, substations, pumping stations, meter stations, meter houses, regulator houses, pumps, meters, tanks, scrapers, cathodic or electric protection equipment, bypasses, regulators, drips, engines, pipes, gates, fittings, valves, connections, telephone and telegraph lines, radio towers, electric power lines, poles, wires, casings, headers, underground and aerial river crossings, appliances, fixtures, wells, caverns, underground storage facilities and formations and all gas and other minerals stored or located therein, terminals, rail or truck racks and all appurtenances of every kind and character, together with all and singular the tenements, hereditaments and appurtenances belonging or in any wise appertaining to such property, or any part thereof, together with and including, without limitation, reversions, remainders, options, rents, revenues, issues, earnings, income, products and profits thereof, and all the right, title, interest and claim whatsoever, at law as well as in equity, of Grantor in and to the above described property from and after the Effective Time;

SAVE AND EXCEPT from the property described in Items IA1 through and including IA4 above, the property and interests, if any, described in Exhibit B hereto (herein called the "Excepted Property").

TO HAVE AND TO HOLD the Subject Property, subject to the terms and conditions hereof, unto Grantee, its successors and assigns, forever.

PART II

OTHER TERMS AND CONDITIONS

A. PERMITTED ENCUMBRANCES.

This Conveyance is made and accepted expressly subject to (a) the Amendments, Partial Releases and Other Instruments; (b) all recorded and unrecorded liens, charges, easements, rights-of-way, encumbrances, contracts, agreements, instruments, obligations, defects, interests, options and preferential rights to purchase and all laws, rules, regulations, ordinances, judgments and orders of governmental authorities or tribunals having or asserting jurisdiction over the Subject Property or the business and operations conducted thereon, in each case to the extent the same are valid, enforceable and affect the Subject Property; (c) all matters that a current survey or visual inspection, including probing for pipelines, would reflect and (d) the Assumed Obligations, herein defined.

B. ASSUMPTION OF THE ASSUMED OBLIGATIONS; INDEMNIFICATION BY GRANTEE.

1. "Assumed Obligations" shall mean all debts, obligations and liabilities of Grantor, if any, relating to the Subject Property attributable to all periods prior to, at and

after the Effective Time, of whatever nature, however evidenced, whether actual or contingent, whether known or unknown, whether arising under contract or tort or under the laws, ordinances, rules, regulations, orders or judgments of governmental, regulatory and judicial authorities having or asserting jurisdiction over the Subject Property or otherwise.

2. Subject to the other provisions of this Conveyance, Grantee hereby assumes and agrees to perform, pay or discharge the Assumed Obligations, to the full extent that Grantor is obligated, or in the absence of this Conveyance would be obligated, to perform, pay or discharge such obligations. Without limiting the generality of the preceding sentence, Grantee agrees to protect, defend, indemnify and hold harmless Grantor in all respects relating to the Assumed Obligations, even as to matters caused by or resulting from Grantor's sole, joint, concurrent or contributory negligence, including, without limitation, all investigative costs, litigation costs (including, without limitation, attorneys' fees, court costs and other costs of suit) and all other costs and expenses relating to the foregoing, excluding only matters constituting the breach of or the failure to perform or satisfy any representation, warranty, covenant or agreement made by Grantor in connection with this Conveyance.

3. To make a claim hereunder, Grantor shall give notice to Grantee of the claim, together with a brief summary of such information with respect to such claim as is then reasonably available to Grantor. Upon such notification, Grantee shall undertake, at Grantee's expense, to defend or otherwise dispose of such claim and any litigation in connection therewith and to pay the amount of any final judgment rendered against Grantor or any settlement. Grantee shall be entitled to direct the defense through legal counsel of its choice with full cooperation of Grantor and to settle or otherwise dispose of the claim or litigation as it shall see fit; provided that Grantor may participate in such defense by advisory counsel selected by Grantor and at Grantor's expense. Grantor shall not settle any such asserted claim without the consent of Grantee.

C. DISCLAIMER OF WARRANTIES; SUBROGATION.

1. This Conveyance is made without warranty of title, express, implied or statutory, and without recourse, but with full substitution and subrogation of Grantee, and all persons claiming by, through and under Grantee, to the extent assignable, in and to all covenants and warranties by Grantor's predecessors in title and with full subrogation of all rights accruing under applicable statutes of limitation and all rights of action of warranty against all former owners of the Subject Property.

2. Grantee and Grantor agree that the disclaimers contained in this Section are "conspicuous" disclaimers. The Subject Property is conveyed to Grantee without recourse, covenant or warranty of any kind, express, implied or statutory. **WITHOUT LIMITING THE OTHER EXPRESS PROVISIONS HEREOF, GRANTEE SPECIFICALLY**

6

AGREES THAT GRANTOR IS CONVEYING THE SUBJECT PROPERTY "AS-IS", WITHOUT REPRESENTATION OR WARRANTY, EITHER EXPRESS OR IMPLIED (ALL OF WHICH GRANTOR HEREBY DISCLAIMS), AS TO (i) TITLE, (ii) TRANSFERABILITY, (iii) FITNESS FOR ANY PARTICULAR PURPOSES, MERCHANTABILITY, DESIGN OR QUALITY, (iv) COMPLIANCE WITH SPECIFICATIONS, CONDITIONS, OPERATION, (v) FREEDOM FROM PATENT OR TRADEMARK INFRINGEMENT, OR ABSENCE OF LATENT DEFECTS, OR (vi) ANY OTHER MATTER WHATSOEVER. TO THE EXTENT APPLICABLE (AND WITHOUT ADMITTING SUCH APPLICABILITY), GRANTEE ALSO HEREBY WAIVES THE PROVISIONS OF THE TEXAS DECEPTIVE TRADE PRACTICES-CONSUMER PROTECTION ACT, CHAPTER 17, SUBCHAPTER E, SECTIONS 17.41, ET SEQ. (OTHER THAN SECTION 17.555, WHICH IS NOT WAIVED), TEX. BUS. & COM. CODE, AND ALL SIMILAR LAWS IN OTHER JURISDICTIONS. THE PROVISIONS OF THIS SECTION HAVE BEEN NEGOTIATED BY GRANTEE AND GRANTOR AFTER DUE CONSIDERATION AND ARE INTENDED TO BE A COMPLETE EXCLUSION AND NEGATION OF ANY REPRESENTATIONS OR WARRANTIES OF GRANTOR, EITHER EXPRESS, IMPLIED OR STATUTORY WITH RESPECT TO THE SUBJECT PROPERTY THAT MAY ARISE PURSUANT TO ANY LAW NOW OR HEREAFTER IN EFFECT OR OTHERWISE EXCEPT AS EXPRESSLY SET FORTH HEREIN.

3. Any covenants implied by statute or law by the use of the words "grant", "bargain", "assign", "convey" or "deliver", or any of them or any other words used in this Conveyance (including the covenant implied under Section 5.023 of the Texas Property Code) are hereby expressly disclaimed, waived and negated.

D. FURTHER ASSURANCES.

Grantor and Grantee agree to take all such further actions and to execute, acknowledge and deliver all such further documents that are necessary or useful in carrying out the purpose of this Conveyance. So long as authorized by applicable law so to do, Grantor agrees to execute, acknowledge and deliver to Grantee all such other additional instruments, notices, affidavits, deeds, conveyances, assignments and other documents and to do all such other and further acts and things as may be necessary or useful to more fully and effectively grant, bargain, assign, convey and deliver to Grantee the Subject Property conveyed hereby or intended so to be conveyed. In particular, without limitation, in the event that any Exhibit to this Conveyance omits to describe or inadequately or incorrectly describes any lands or interests in lands intended by Grantor to be conveyed to Grantee or excepted or reserved to Grantor hereby, Grantor shall execute such additional instruments as may be necessary or appropriate to supply or correct such descriptions and to effect such additional conveyance or reservation.

7

E. CONSENTS: RESTRICTION ON ASSIGNMENT.

If there are prohibitions against or conditions to the conveyance of one or more portions of the Subject Property without the prior written consent of third parties (other than consents of a ministerial nature which are normally granted in the ordinary course of business), which, if not satisfied, would result in a breach thereof by Grantor or would give an outside party the right to terminate Grantor's or Grantee's rights with respect to such portion of the Subject Property (herein called a "Restriction"), then any provisions contained in this Conveyance to the contrary notwithstanding, the transfer of title through this Conveyance shall not become effective with respect to such portion of the Subject Property unless and until such Restriction is satisfied or waived by the parties hereto. When and if such Restriction is satisfied or waived, the assignment of such portion of the Subject Property shall become effective automatically as of the Effective Time, without further action on the part of Grantor. If such Restriction is not satisfied or waived by the parties hereto within twenty-one (21) years after the death of the last to die of all descendants of the late Theodore H. Roosevelt, late President of the United States, who are living on the date this Conveyance is executed as reflected below, the transfer to Grantee of such portion of the Subject Property, if any, affected by such Restriction shall be null and void. Grantor and Grantee agree to use reasonable efforts to obtain satisfaction of any Restriction.

F. SEPARATE TRANSFERS.

Grantor, or Grantor and Grantee, may have executed and delivered, or may execute and deliver, certain separate transfers of individual lands, easements or instruments, which are included in the Subject Property, for filing with and approval by the United States of America and other governmental entities and agencies. Said separate transfers, if any, and this Conveyance shall, when taken together, be deemed to constitute the one Conveyance by Grantor of the applicable portion of the Subject Property. Said separate transfers, if any, to the extent required by law, shall be on forms prescribed, or may otherwise be on forms suggested, by said governmental entities and agencies. Said separate transfers, if any, are not intended to modify, and shall not modify, any of the terms, covenants and warranties set forth herein and are not intended to create, and shall not create, any additional covenants and warranties of or by Grantor to Grantee. Said separate transfers, if any, shall be deemed to contain all of the terms and provisions of this Conveyance, as fully and to all intents and purposes as though the same were set forth at length in said separate transfer. This Conveyance, insofar as it pertains to any portion of the Subject Property as to which said separate transfers have been, or will be, executed for filing with and approval by the United States of America, or any other governmental entity or agency, is made and accepted subject to the approval of the United States of America or other appropriate governmental entities and agencies and to the terms of such approval, if and to the extent required by law.

PART III

MISCELLANEOUS

A. SUCCESSORS AND ASSIGNS; NO THIRD PARTY BENEFICIARY.

This Conveyance shall bind and inure to the benefit of Grantor and Grantee and their respective successors and assigns, but shall never be deemed to inure to the benefit of or be enforceable by any other party. Grantee, and any transferee of Grantee, may transfer any or all of the Subject Property, and the provisions hereof shall bind and benefit such transferee, with respect to the portion of the Subject Property so transferred, as if such transferee were Grantee.

B. GOVERNING LAW.

THIS CONVEYANCE SHALL BE GOVERNED BY, AND CONSTRUED IN ACCORDANCE WITH, THE LAWS OF THE STATE OF TEXAS, EXCLUDING ANY CONFLICT OF LAW RULE WHICH WOULD REFER ANY MATTER TO THE LAWS OF ANOTHER JURISDICTION, EXCEPT TO THE EXTENT THAT IT IS MANDATORY THAT THE LAW OF THE JURISDICTION WHEREIN THE SUBJECT PROPERTY IS LOCATED SHALL APPLY.

C. THE EXHIBITS.

Reference is made to Exhibits A and B, which are attached hereto and made a part hereof for all purposes. Reference in the Exhibits to an instrument on file in the public records is made for all purposes, but shall not imply that such instrument is valid, binding or enforceable or affects the Subject Property or creates any right, title, interest or claim in favor of any party other than Grantee.

D. HEADINGS.

Headings are included in this Conveyance for convenience and shall not define, limit, extend, or describe the scope or intent of any provision.


E. COUNTERPARTS.

This Conveyance may be executed in any number of counterparts, each of which shall be an original, but all of which together shall constitute one and the same instrument.

WITNESS THE EXECUTION HEREOF on the 14th day of December 1990,
effective as of the Effective Time.

ENRON CORP.,
a Delaware corporation

(Corporate Seal)



By: *Robert J. Hermann*
Robert J. Hermann
Vice President - Tax

Attest:

Elaine V. Overturf
Elaine V. Overturf
Deputy Corporate Secretary

GRANTOR

NORTHERN NATURAL GAS COMPANY,
a Delaware corporation

(Corporate Seal)



By: *Peggy B. Menchaca*
Peggy B. Menchaca
Vice President and Secretary

Attest:

Elaine V. Overturf
Elaine V. Overturf
Deputy Corporate Secretary

GRANTEE

Attachments: Exhibit A: Subject Property
Exhibit B: Excepted Property

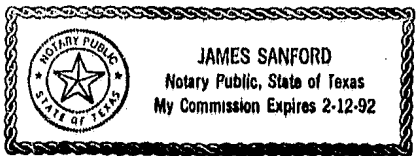
G:\ENR-NNG\CONVEY\NE27\CON SSM 12-11-90 11:35am

10

STATE OF TEXAS §

COUNTY OF HARRIS §

The foregoing Conveyance, Assignment and Bill of Sale was acknowledged before me on December 14th, 1990, by Robert J. Hermann as Vice President - Tax of ENRON CORP., a Delaware corporation, on behalf of said corporation.

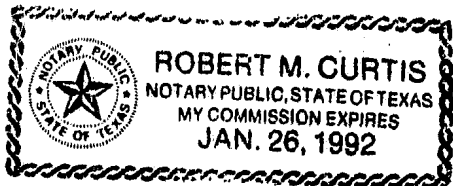


[Signature]
Notary Public in and for the
State of Texas

STATE OF TEXAS §

COUNTY OF HARRIS §

The foregoing Conveyance, Assignment and Bill of Sale was acknowledged before me on December 14, 1990, by Peggy B. Menchaca as Vice President and Secretary of NORTHERN NATURAL GAS COMPANY, a Delaware corporation, on behalf of said corporation.



[Signature]
Notary Public in and for the
State of Texas

EXHIBIT A

PREAMBLE TO EXHIBIT A TO
CONVEYANCE, ASSIGNMENT AND BILL OF SALE

from Enron Corp., as Grantor, to
Northern Natural Gas Company, as Grantee

1. Definitions. For purposes of this Preamble, unless the context otherwise requires, all terms employed herein that are defined in the Conveyance, Assignment and Bill of Sale to which the Exhibit, herein defined, is attached (the "Conveyance") shall have the meaning stated in the Conveyance.

2. The Preamble. This Preamble constitutes part of Exhibit A to the Conveyance (the "Exhibit"). The Exhibit is divided into six parts (singularly, "Part" and, collectively, "Parts"), as follows:

- Part I - Description of the Fee Lands.
- Part II - Description of the Pipelines.
- Part III - Description of the Easements.
- Part IV - Description of the Other Interests.
- Part V - Jurisdictions.
- Part VI - Amendments, Partial Releases and Other Instruments.

If none of the Subject Property of the classification covered by a Part is located in a given county, parish or recording jurisdiction or is intended to be conveyed by the Conveyance, such Part may be omitted from the Exhibit, may not be completed or may be marked "none".

In some instances, more than one Conveyance will be filed within a given county, parish or recording jurisdiction. In such event, Exhibit A to each such Conveyance will describe part, but not all, of the Subject Property located within such county, parish or recording jurisdiction. In addition, in some instances, certain portions of the Subject Property may be described in each such Conveyance.

If any portion of the Subject Property described in a Conveyance is located in two or more counties, parishes or recording jurisdictions, the description of such portion of the

12

Subject Property will be included in a Conveyance relating to both counties, parishes or recording jurisdictions.

If an easement or other instrument referred to in the Exhibit is a short form or a recording memorandum of an easement or other instrument, the description shall be deemed to include the short form or recording memorandum and also the easement or other instrument referred to therein.

The classification of the Subject Property herein as Part I (Fee Lands), Part II (Pipelines), Part III (Easements) and Part IV (Other Interests) is solely for convenience of reference. It is the intent of Grantor to convey all right, title, interest and estate of Grantor to Grantee, its successors and assigns, as to all of the Subject Property, regardless of its classification herein. Accordingly, without limiting the preceding sentences, neither the inclusion of an easement or conveyance of an interest other than fee title in Part I (Fee Lands), the inclusion of a deed conveying only fee title in Part III (Easements) or Part IV (Other Interests) nor any other misclassification shall be deemed to limit or defeat the conveyance by Grantor to Grantee, its successors or assigns, of Grantor's right, title, interest or estate in any lands, interest in land, easements, conveyances or deeds or other interest, wherever included in the Exhibit and however classified, excluding only an express reservation or exception. Any inconsistency, ambiguity or defect in the description of the lands, easements or instruments described herein shall be resolved in favor of the correct and valid description.

3. Format of Parts I, III, IV and VI. The format of Parts I (Fee Lands), III (Easements), IV (Other Interests) and VI (Amendments, Partial Releases and Other Instruments) of the Exhibit is as follows:

Heading: Identification of the Part as Part I, III, IV or VI. The state and county, parish or recording jurisdiction where the applicable portion of the Subject Property is located.

Facility:
Ref No.:
NNG No.:
P/L No.: If included, administrative identification numbers and facility names are included only for convenience of reference, and not as part of the legal description.

Type: If included, the type of instrument, as reflected by Grantor's records. The type of instrument is included for convenience of reference, and not as part of the description.

13

- Grantor:** The name of the grantor, lessor, licensor, assignor or other granting or assigning party of the easement or instrument described in the Exhibit. In the case of an easement or other instrument granted by a federal or state agency, the serial number, if any, may be shown.
- Grantee:** If included, the name of the grantee, lessee, licensee, assignee or other recipient of the easement or instrument described in the Exhibit.
- Instr. Date:** The date, effective date, acknowledgement date or other identification date of the easement or instrument described.
- File Date:** If included, the file date of the easement or instrument described, as reflected by Grantor's records, in the applicable public records of the state and county, parish or recording jurisdiction shown in the heading of the Exhibit.
- Book:**
Page:
File or
File No.: The recordation reference of the easement or instrument described in the applicable public records of the state and county, parish or recording jurisdiction shown in the heading of the Exhibit. The recordation reference is to the volume or book and page or file number, microfilm index number, instrument number, original act number, entry number or other reference or identification name and number of the applicable public records. The applicable public records may be the deed records, official public records of real property, official public records, conveyance records lease records, contract records or other applicable public records that the county, parish or recording jurisdiction shown in the heading of the part may maintain or may have maintained for the recordation of deeds, easements, rights of way, servitudes, leases, surface leases, surface rights, interests in land, permits, licenses, grants affecting land, other interests, franchises, ordinances, orders, privileges, consents, condemnation judgments or awards, judgments on declaration of taking and judgments in trespass to try title or other judicial actions relating to title, if any, as the case may

14

be, at the time of filing. In the case of easements and other instruments relating to the federal offshore areas of Louisiana and Texas, the state and county or parish to which the recordation reference refers is the adjacent county or parish, as shown in the heading of the Part or in the description of such easement or other instrument, and reference is also made to the records of the Minerals Management Service, U. S. Department of Interior, for a description of such easements or other instruments, if any. If no recordation reference is shown, the easement or other instrument may not be recorded in such county, parish or recording jurisdiction.

The file number, if shown, is the County or Parish clerk's or recorder's file number, document number, film code number, reel and image number or other official identification number.

The punctuation, spacing and styling of the book and page number and the file number may or may not be the same as that of the clerk or recorder.

Description:

The Exhibit (except Part VI) describes the greater of (i) the lands described in the Exhibit under the heading "Description" or (ii) the lands and all other rights, titles, interests and estates described in the respective easements or other instruments described in the Exhibit, limited to the extent, but only to the extent of Grantor's right, title, interest and estate therein. The Conveyance shall never be deemed to convey, or purport to convey, any right, title, interest or estate in and to the lands described in this Exhibit that is greater than the right, title, interest and estate of Grantor therein.

An instrument described in the Exhibit (except Part VI) may be a deed, assignment or other instrument of transfer, which describes, conveys, assigns or transfers lands or interests in land described therein solely by reference to other deeds, assignments, easements and instruments, which may or may not be described separately in the Exhibit. In such event, the Exhibit

15

(except Part VI) describes the lands, easements and interests in land so described, conveyed, assigned or transferred in such deed, assignment or other instrument of transfer, whether or not the latter lands, deeds, assignments or other instruments are described separately in the Exhibit.

Certain land descriptions are shown in an abbreviated form as to section, township and range. In such descriptions, the following terms may be abbreviated as follows:

Northwest Quarter - NW/4 or NW1/4 or NW4 or NW;
Southwest Quarter - SW/4 or SW1/4 or SW4 or SW;
Southeast Quarter - SE/4 or SE1/4 or SE4 or SE;
Northeast Quarter - NE/4 or NE1/4 or NE4 or NE;
North Half - N/2 or N1/2 or N2;
South Half - S/2 or S1/2 or S2;
East Half - E/2 or E1/2 or E2;
West Half - W/2 or W1/2 or W2; and
Southeast Quarter of the Northeast Quarter -
SE/4 NE/4, SE1/4 NE 1/4, or SE4NE4 or SE4NE or
SE/4NE or SENE.

Southeast corner - SE/C or SE/Cor

The applicable section may be identified by the abbreviations SEC or S with the numeral(s) following SEC or S being the section number.

The township and range may be identified by the abbreviations TWP or T and RNG or R, with the numeral(s) following TWP or T being the township number and the numeral(s) following RNG or R being the range number. The township and range numbers may be followed by a N, S, E or W to indicate whether the township or range is North, South, East or West, respectively.

The description may contain the abbreviations "Lt", "L" or "Lts" for "Lot" or "Lots"; "Pt" or "Pts" for "Part" or "Parts"; "OG&M" for "oil, gas and minerals"; "UND" for "undivided"; "Int" for "interest", "Lt" for left in proper

16

context; "Rt" for right; "Cl", "Center/Ln" or "Center/L" for centerline; "Th" or "Thn" for thence; "Rd" for road or rod in proper context; "Sd" for said; "Comm" for commencing; "Desc" for described and "POB" for point of beginning.

In Part IV, the "Description" may contain certain narrative entries which generally describe a right, interest or use granted by a specific instrument (e.g. "salt water p/1", "road crossing permit", etc.). Such entries are included for identification or convenience of reference but are not intended to enlarge, diminish or accurately describe the interest, rights, uses or permits granted by the instrument described.

Width:

The entry under the heading "width", if included, is shown for identification purposes and is not part of the description. The right, title, interest, and estate of Grantor may be an easement, right of way or other interest relating to a strip or other portion of the land described in the Exhibit, and such strip or other portion may or may not be shown under the heading "width" in the Exhibit. The width, if shown, may or may not be correct and shall never be deemed to diminish or enlarge the actual right, title, interest or estate of the Grantor or Grantee.

Land or
Instrument
Reference

Part VI (Amendments, Partial Releases and Other Instruments) is a list of certain amendments, modification agreements, partial releases and other instruments heretofore executed and delivered by Grantor, or Grantor's predecessor in title, relating to lands or instruments described elsewhere in this Exhibit, as reflected by Grantor's records. The list may not list all amendments, modification agreements and other instruments relating to such lands or instruments. The information shown under the heading "Land or Instrument Reference" is intended solely as an aid for the purpose of identifying the lands or instruments affected by the applicable amendment, modification agreement, partial release or other instrument. Such references may not be complete or correct and may not fully or accurately describe the effect of the instrument

17

listed. Such references are not intended as a description of lands described in the Conveyance or this Exhibit. Amendments, Partial Releases and Other Instruments are described in Part VI to the extent but only to the extent the same are legal, valid and enforceable, and such description shall never be deemed to amend or modify or change the legal effect, validity or enforceability of the instruments listed or the instruments affected thereby.

Part IV (Other Interests) is in two parts: Part A (Miscellaneous) and Part B (Access Rights). Part B (Access Rights) is a description of instruments granting access rights for pipeline or other purposes, which rights have been assigned or partially assigned to Grantor.

4. Format of Part II. The format of Part II is as follows:

Heading: Identification of Part II. The state and county or parish or recording jurisdiction where the pipeline is located.

Line No.: The number, name and description, if included, are an administrative identification number, name and description, as reflected by grantor's records, and are included for convenience of reference.
Line Name:
Line Description:

Starting Tract: These items identify the easement, right of way or grant where the pipeline starts and ends in the county or parish, as reflected by Grantor's records. The easement, right of way or grant is described more fully in the Exhibit. If no ending tract or point appears, the pipeline is located on land described in one easement or instrument.
Ending Tract:

Approx. Starting Point in County: The descriptions are those of the easement, right of way or grant described as starting tract or ending tract. In most cases, the description is approximately accurate to a quarter section or the substantial equivalent thereof. The description may be approximate.
Approx. Ending Point in County:

18

The information shown in Part II is intended as a general description or identification of the pipeline for purposes of the Conveyance and is not intended to limit the Conveyance. Reference is made to the actual pipeline as located on the ground for all purposes.

5. Format of Part V

Heading: Identification of Part V. The state.

Jurisdictions: List of counties, parishes or recording jurisdictions to which reference is made in IA4b of the Conveyance.

G:\ENR-NNG\CONVEY\PREAMBLA.EXA SSM 12/09/90 4:07pm

19

EXHIBIT A - PART 1 (FEE LANDS)
LANCASTER COUNTY, NEBRASKA

1990/12/08

FACILITY	HWG NO.	TYPE	GRANTOR	GRANTEE	JUSTR DATE	FILE DATE	BOOK	PAGE	FILE NO.	DESCRIPTION
HALLAM TDS	02748	WARRANTY DEED	SEVERIN, MARY, AND GEORGE SEVERIN	NORTHERN NATURAL GAS CO.	05/15/53	04/11/53	492	283		TRACT OF LAND OUT OF SE/4 SW/4 SEC 30-17N-86E, DESC'D AS FOLLOWS: COMM AT PT 1270.075' N OF S QTR COR SEC 30; TH N 89 DGS 41 MINS W 50'; TH N'LY WITH INSIDE ANGLE OF 90 DGS 19 MINS 50'; TH E'LY WITH INSIDE ANGLE OF 89 DGS 41 MINS 50'; TH S'LY WITH INSIDE ANGLE OF 90 DGS 19 MINS 50' TO POB.

THE LANDS AND INTERESTS DESCRIBED IN THE FOLLOWING DEED(S) AND CONVEYANCE(S):

20

EXHIBIT A - PART I (FEE LANDS)
LANCASTER COUNTY, NEBRASKA

1990/12/08

FACILITY	HWG NO.	TYPE	GRANTOR	GRANTEE	INSR DATE	FILE DATE	BOOK	PAGE	FILE NO.	DESCRIPTION
LINCOLN BRANCH LINE REGULATOR STATION #2										
	00007	INDENTURE	MISSOURI VALLEY PIPELINE COMPANY OF NEBRASKA	NORTHERN GAS AND PIPELINE COMPANY	08/29/32	10/31/32	358	042		BEG AT A PT 1320' E OF SW/4 OF SEC 22-T10N-R2E, T4 N 208', T4 W 208', T4 S 208', T4 E 208' TO POB, CONTAINING 1 AC N/L; THIS TRACT & ACRES BEING A PART OF SW/4 SEC 22-T10N-R2E OF 6TH P.M.
			LESS AND EXCEPT THE LANDS AND INTERESTS CONVEYED BY THE FOLLOWING DEED(S) OR CONVEYANCE(S) INsofar AS SUCH LANDS AND INTERESTS PERTAIN TO THE FACILITY DESCRIBED AS "LINCOLN BRANCH LINE REGULATOR STATION #2":							
	00007	QUIT CLAIM DEED	NORTHERN NATURAL GAS CO.	STATE OF NEBRASKA	06/08/64	10/16/64	687	535	12	TRACT OF LAND LOCATED IN PART OF SW/4 SEC 22-T10N-R2E, 6TH P.M., DESCR'D AS FOLLOWS: REFERRING TO SW/4 SEC 22; T4 E/4 ON S LINE SW/4 SEC 22 1112' TO POB; T4 CONTINUING E/4 ON S LINE 208'; T4 N/4 90 DGS 00 NIMS LEFT & ON E/4 PROP LINE 60'; T4 W/4 ON A LINE 60' N/4 FROM & PARALLEL TO S LINE 208' TO PT ON W/4 PROP LINE; T4 S/4 ON S LINE PROP LINE 60' TO POB, CONTAINING .29 AC, N/L, WHICH INCLUDES .16 AC, N/L, PREVIOUSLY OCCUPIED AS A PUBLIC HWY, REMAINING .13 AC, N/L, BEING ADDITIONAL ACREAGE HEREBY SECURED.

21

EXHIBIT A - PART I (FEE LANDS)
LANCASTER COUNTY, NEBRASKA

1990/12/08

FACILITY	WHS NO.	TYPE	GRANTOR	GRANTEE	INSTR DATE	FILE DATE	BOOK	PAGE	FILE NO.	DESCRIPTION
LINCOLN TBS	00005-1	INDENTURE	THE LANDS AND INTERESTS DESCRIBED IN THE FOLLOWING DEED(S) AND CONVEYANCE(S): MISSOURI VALLEY PIPELINE COMPANY OF NEBRASKA LESS AND EXCEPT THE LANDS AND INTERESTS CONVEYED BY THE FOLLOWING DEED(S) OR CONVEYANCE(S) INsofar AS SUCH LANDS AND INTERESTS PERTAIN TO THE FACILITY DESCRIBED AS "LINCOLN TBS": NORTHERN NATURAL GAS CO.	NORTHERN GAS AND PIPELINE COMPANY	08/29/32	10/31/32	358 OF MORTGAGES	042		BEG AT NE/C SEC 27-T10-R7E, TH S 203', TH W 203', TH N 203', TH E 203' TO POB.
	00005-1	QUIT CLAIM DEED	NORTHERN NATURAL GAS CO.	STATE OF NEBRASKA	06/08/64					TRACT OF LAND LOCATED IN PART OF SW/4 SEC 22-T10-R8E, 6TH P.M., DESC'D AS FOLLOWS: REFERRING TO SW/C SEC 22; TH E'LY ON S LINE SW/4 SEC 22 1112' TO POB; TH CONTINUING E'LY ON S LINE 208'; TH N'LY 90 DGS 00 MI/RS LEFT & ON E'LY PROP LINE 60'; TH N'LY ON LINE 60' N'LY FROM & PARALLEL TO S LINE 208' TO PT ON N'LY PROP LINE; TH S'LY ON N'LY PROP LINE 60' TO P/S, CONTAINING .29 ACS, N/L, WHICH INCLUDES .16 ACS, N/L, PREVIOUSLY OCCUPIED AS A PUBLIC HWY. REMAINING .13 ACS, N/L, BEING ADDITIONAL ACREAGE HEREBY SECURED.
	00005-1	QUIT CLAIM DEED	NORTHERN NATURAL GAS CO.	CITY OF LINCOLN, NE	04/01/66	04/26/66	706	167		PORTION OF LOT 9 OF IRREGULAR TRACTS IN NE/4 SEC 27-T10-R7E, 6TH P.M., DESC'D AS FOLLOWS: BEG AT PT ON E LINE SEC 27, LOCATED 33' S OF NE/C SEC 27 & PROCEEDING TH N'LY ALONG A LINE PARALLEL TO & 33' S OF N LINE SEC 27 60'; TH SE'LY ALONG A LINE THAT DEFLECTS 135 DGS

22

EXHIBIT A - PART 1 (FEE LANDS)
LANCASTER COUNTY, NEBRASKA

1990/12/08

FACILITY _____ HWG NO. _____ TYPE _____ GRANITOR _____ GRANTEE _____ INSTR DATE _____ FILE DATE _____ BOOK _____ PAGE _____ FILE NO. _____ DESCRIPTION _____

LINCOLN TRS

22 MINS LEFT 32.53'; TH S'LY ALONG A
LINE PARALLEL TO & 37' W OF E LINE SEC
27 105.08'; TH S'LY ALONG A LINE THAT
DEFLECTS 45 DEG 00 MINS RIGHT 18.35'; TH
S'LY ALONG A LINE PARALLEL TO & 50' W OF
E LINE SEC 27 29' TO ITS INTERSECTION
WITH S LINE OF SD LOT 9; TH E'LY ALONG S
LINE WHICH DEFLECTS 89 DEG 38 MINS LEFT
50' TO E LINE SEC 27; TH W ALONG E LINE
SEC 27 170' N/L TO POB.

06/17/70

STATE OF NEBRASKA

00005-1 QUIT CLAIM DEED NORTHERN NATURAL GAS CO.

TRACT OF LAND IN N'LY E'LY PART OF LOT
45 OF IRREGULAR TRACTS IN NE/4 SEC
27-TION-RTE, 6TH P.M., DESC'D AS
FOLLOWS: BEG AT NW/C OF SD LOT 45; TH
E'LY ON N LINE OF SD LOT 45 143'; TH
SE'LY ON NE LINE OF SD LOT 45 32.5'; TH
S'LY ON E LINE OF SD LOT 45 105.1'; TH
S'LY ON SE LINE OF SD LOT 45 2.8'; TH
N'LY ON LINE 2' W'LY FROM A PARALLEL TO
SD E LINE 37.7'; TH CONTINUING N'LY
47.6' TO PT 10.3' W'LY FROM SD E LINE;
TH N'LY ON 50' RADIUS CURVE TO LEFT
52.5' TO PT 16.5' S'LY FROM SD N LINE;
TH CONTINUING W'LY ON A 57,249.79'
RADIUS CURVE TO LEFT 118.8' TO A PT ON W
LINE OF SD LOT 45; TH N'LY ON SD W LINE
13.8' TO POB, CONTAINING 3068.6 SQ FT,
N/L, BEING AREA HEREBY SECURED. THERE
WILL BE NO INGRESS OR EGRESS OVER ABOVE
DESC'D TRACT ONTO REMAINDER OF SD LOT
45, EXCEPT OVER S'LY 37.7' OF SD TRACT
AS MEASURED ALONG W'LY 84TH STREET ROU.

22

EXHIBIT A - PART 1 (FEE LANDS)
LANCASTER COUNTY, NEBRASKA

1990/12/08

FACILITY	WARRANTY DEED	GRANTOR	GRANTEE	ISSUE DATE	FILE DATE	BOOK	PAGE	FILE NO.	DESCRIPTION
SALT CREEK BRIDGE SITE	01467	BARNETT, HAROLD J., AND MATILDA BARNETT	NORTHERN NATURAL GAS CO.	10/30/47	11/28/47	408	407		TRACT OF LAND IN SW/4 SEC 3-T11N-R2E, DESC'D BY METES & BOUNDS AS FOLLOWS: COMM AT PT 614.5' E & 800.75' N OF SW/C OF SW/4 OF SD SEC 3; TH N 175'; TH E 100'; TH S 175'; TH W 100', TO POB, CONTAINING .402 ACS N/L.
	01467	BARNETT, HAROLD J., AND PEARL BARNETT	NORTHERN NATURAL GAS CO.	10/24/52	11/22/52	487	207		TRACT OF LAND OUT OF SW/4 SEC 3-T11N-R2E, DESC'D BY METES & BOUNDS AS FOLLOWS: COMM AT PT 614.5' E & 975.75' N OF SW/C OF SD SEC 3, WHICH PT IS NW/C OF A TRACT OF LAND NOW OWNED BY NORTHERN NATURAL GAS CO.; TH N 150'; TH E 100'; TH S 150' TO NE/C OF TRACT OF LAND OWNED BY NORTHERN NATURAL GAS CO.; TH W & ALONG N LINE OF TRACT OWNED BY NORTHERN NATURAL GAS CO. 100' TO POB.
	01467	BELL, CHARLIE V., AND BERNICE M. BELL	NORTHERN NATURAL GAS CO.	08/27/48	09/18/48	421	303		TRACT OF LAND OUT OF SW/4 SEC 3-T11N-R2E, DESC'D AS FOLLOWS: BEG AT PT 614.5' E & 625.75' N OF SW/C SW/4 SEC 3; TH N 175'; TH E 100'; TH S 175'; TH W 100' TO POB, CONTAINING .402 ACS, N/L.

24

EXHIBIT A - PART 1 (FEE LANDS)
LANCASTER COUNTY, NEBRASKA

1990/12/08

FACILITY	WING NO.	TYPE	GRANTOR	GRANTEE	INSTR DATE	FILE DATE	BOOK	PAGE	FILE NO.	DESCRIPTION
SHELDON ATOMIC POWER PLANT TBS	06203	MARRIAGE DEED	LUMBS, EVERETT L., AND RUTH LUMBS	NORTHERN NATURAL GAS CO.	01/05/61	02/02/61	623	491		THAT PART OF ME/4 SEC 30-17N-R4E 6TH P.M., DESCRIBED AS FOLLOWS: COMM AT ME/C SEC 30, T4N S 90 D6S 00 MINS W ALONG N LINE SEC 30 1161.8'; TH S 0 D6S 00 MINS W 33' TO POB WHICH PT IS ON S ROW OF COUNTY ROAD; TH S 0 D6S 00 MINS W 125'; TH S 90 D6S 00 MINS E 138.66' TO W'LY BR ROW; TH N 11 D6S 54 MINS E ALONG RR ROW 127.75' TO S ROW OF COUNTY ROAD; TH N 90 D6S 00 MINS W 165' TO POB.

25

1990/12/08

EXHIBIT A - PART 1 (FEE LANDS)
LANCASTER COUNTY, NEBRASKA

FACILITY _____ REG NO. _____ TYPE _____ GRANTOR _____ GRANTEE _____ INSTR DATE _____ FILE DATE _____ BOOK _____ PAGE _____ FILE NO. _____ DESCRIPTION _____

WAVERLY TGS

THE LANDS AND INTERESTS DESCRIBED IN THE
FOLLOWING DEED(S) AND CONVEYANCE(S):

03901	WARRANTY DEED	ROCA LAND & CATTLE CO. INC	NORTHERN NATURAL GAS CO.	06/25/54	07/08/54	512	497	<p>A TRACT OF LAND OUT OF THE SW/4 SEC 15-111N-R0E MORE PARTICULARLY DESC'D AS FOLLOWS: COMM AT A PT 33' N & 33' E OF THE SW/4 OF SD SW/4 SEC 15; TH E ALONG N ROW LINE OF THE ROAD 100'; TH N WITH AN INSIDE ANGLE OF 89 DGS 55 MINS 100'; TH W WITH AN INSIDE ANGLE OF 90 DGS 05 MINS 100'; TH S WITH AN INSIDE ANGLE 89 DGS 55 MINS 100' TO POB.</p>
-------	---------------	----------------------------	--------------------------	----------	----------	-----	-----	---

26

EXHIBIT A - PART II (PIPELINES)
LANCASTER COUNTY, NEBRASKA

LINE NO	LINE NAME	LINE DESCRIPTION	STARTING TRACT	ENDING TRACT	APPROX STARTING POINT IN COUNTY	APPROX ENDING POINT IN COUNTY
1990/10/12						
NEB 408-1	WAVERLY BRANCH LINE	2" LINE FROM 2" SIDE VALVE ON 20" LINE MEN 501-1 TO AND INCLUDING INLET VALVE AT TBS ALL IN SEC 15-111N-R8E, ALL IN LANCASTER COUNTY (0.106 MILES)	NEB 408-1-001	**	W/2 SE/4 SEC 15-111N-R8E	**
NEB 417-1	SCHUYLER BRANCH LINE - FIRST LINE	4", 6", AND 8" LINE FROM 4" SIDE VALVE ON 24" LINE MEN 401-1 AND FROM 2" SIDE VALVE ON 24" LINE MEN 401-2 AND 4" LINE FROM 4" SIDE VALVE ON 24" LINE MEN 401-2 IN SEC 24-T6N-R7E, GAGE COUNTY, TO AND INCLUDING INLET VALVE AT TBS IN SEC 27-T17N-R3E, COLFAX COUNTY (4" - 12.443 MILES; 6" - 34.573 MILES; 8" - 33.506 MILES)	NEB 417-1-025	NEB 417-1-073	E/2 W/2 SE/4 & E/2 SE/4 SEC 33-17N-R5E	W/2 NW/4 SEC 19; SW/4 SEC 18-T6N-R5E, EXC N & W OF C860 RR
NEB 419-1	HALLAM BRANCH LINE	2" LINE FROM 2" SIDE VALVE ON 8" LINE MEN 417-1 AND FROM 2" SIDE VALVE ON 10" LINE MEN 417-2, TO AND INCLUDING INLET VALVE AT TBS IN SEC 30-T7N-R6E, LANCASTER COUNTY (0.331 MILES)	**	**	**	**
NEB 420-1	PLYMOUTH BRANCH LINE	4" AND 2" LINE FROM 2" SIDE VALVE ON 10" LINE MEN 494 AND FROM 4" SIDE VALVE ON 6" LINE MEN 417-1 IN SEC 30-T7N-R6E, LANCASTER COUNTY, TO AND INCLUDING INLET VALVE AT TBS IN SEC 16-T4N-R4E, JEFFERSON COUNTY (4" - 13.461 MILES; 2" - 6.614 MILES)	NEB 420-1-001	NEB 420-1-005	NE/4 SEC 25-T7N-R5E	S/2 NE/4 SEC 35-T7N-R5E
NEB 428-1	CRETE BRANCH LINE	4" LINE FROM SIDE CONNECTION ON THE 8" MAIN LINE VALVE ASSEMBLY ON 8" LINE MEN 417-1 IN SEC 30-T8N-R5E, LANCASTER COUNTY, TO AND INCLUDING INLET VALVE AT TBS IN SEC 26-T8N-R4E, SALINE COUNTY	NEB 428-1-001	**	NW/4 SEC 30-T8N-R5E	**

EXHIBIT A - PART II (PIPELINES)
LANCASTER COUNTY, NEBRASKA

1990/10/12

LINE NO.	LINE NAME	LINE DESCRIPTION	STARTING TRACT	ENDING TRACT	APPROX STARTING POINT IN COUNTY	APPROX ENDING POINT IN COUNTY
NEB 428-1	CRETE BRANCH LINE	(2.406 MILES)	NEB 446-1-001	NEB 446-1-013	NW/4 NW/4 SEC 3-T11N-R0E	NW/4 NW/4 SEC 2-T11N-R0E, ETC 100' ON EITHER SIDE OF SALT CREEK
NEB 446-1	GREENWOOD BRANCH LINE	2" LINE FROM SIDE VALVE ON 20" LINE NEH 501-2 AND FROM SIDE VALVE ON 20" LINE NEH 501-1 IN SEC 3-T11N-R0E LANCASTER COUNTY TO AND INCLUDING INLET VALVE AT TBS IN SEC 5-T11N-9E, CASS COUNTY (3.945 MILES)	NEB 446-1-001	NEB 446-1-013	NW/4 NW/4 SEC 3-T11N-R0E	NW/4 NW/4 SEC 2-T11N-R0E, ETC 100' ON EITHER SIDE OF SALT CREEK
NEB 460-1	AUBURN BRANCH LINE - FIRST LINE	6" AND 6" LINE FROM 4" SIDE ON 24" LINE NEH 401-1 AND FROM 2" SIDE VALVE ON 24" LINE NEH 401-2 IN SEC 22-T7N-R0E, LANCASTER COUNTY TO AND INCLUDING INLET VALVE AT TBS IN SEC 21-T5N-R14E, NEHAWA COUNTY (6" - 27.601 MILES; 4" - 12.004 MILES)	NEB 460-1-001	NEB 460-1-004	NE/4 SEC 22; W 50 ACS NW/4 & N/2 SW/4 SEC 23-T7N-R0E	E/2 SEC 25-T7N-R0E
NEB 460-2	AUBURN BRANCH LINE - SECOND LINE	6" LINE FROM A POINT ON 6" LINE NEB 460-1 IN SEC 22-T7N-R0N, LANCASTER COUNTY TO A POINT IN SEC 28-T5N-R13E, NEHAWA COUNTY (32.916 MILES)	NEB 460-2-001	NEB 460-2-008	E/2 NW/4 SEC 22-T7N-R0E	E/2 SEC 25-T7N-R0E
NEB 514-1	LINCOLN BRANCH LINE - FIRST LINE	12" AND 16" LINE FROM THE PALMYRA COMPRESSOR STATION YARD IN OTOE COUNTY TO AND INCLUDING INLET VALVE AT TBS, IN SEC 27-T10N-R7E IN LANCASTER COUNTY. ALSO INCLUDES 12" SIDE VALVE ON LINE NEH 501-1 IN SEC 22-T10N-R0E, LANCASTER COUNTY (12" - 13.968 MILES; 16" - 0.185 MILES)	NEB 514-1-021	NEB 514-1-039	N/2 NE/4 SEC 36-T10N-R0E	N/2 NW/4 SEC 26-T10N-R7E
NEB 515-1	LINCOLN BRANCH LINE - SECOND LINE	14" LINE FROM 2" SIDE VALVE ON 24" LINE NEH 401-2 AND FROM SIDE VALVE ON 24" LINE NEH 401-3 IN SEC 14-T9N-R9E, OTOE	NEB 515-1-014	NEB 515-1-036	S/2 NE/4 SEC 13-T9N-R0E	POB 30' N OF SE/C NW/4 NW/4 SEC 14-T9N-R7E; TN S 8S D6S 14' W 928' PARALLEL WITH S LINE NW/4

25

EXHIBIT A - PART II (PIPELINES)
LANCASTER COUNTY, NEBRASKA

LINE NO.	LINE NAME	LINE DESCRIPTION	STARTING TRACT	ENDING TRACT	APPROX. STARTING POINT IN COUNTY	APPROX. ENDING POINT IN COUNTY
1990/10/12						
NEB 515-1	LINCOLN BRANCH LINE -	COUNTY TO AND INCLUDING INLET VALVE AT TBS IN SEC 14-17N-R7E, LANCASTER COUNTY (12.264 MILES)				W/4, TH 4S DGS 46' V 205' TO PT ON E LINE OF HMG COMPANY'S TBS LOT, POINT 27' S OF ME/C OF TBS LOT
NEB 516-1	ASHLAND BRANCH LINE	4" LINE FROM 4" SIDE VALVE ON 20" LINE NEM 501-1 AND FROM 2" SIDE VALVE ON 20" LINE NEM 501-2 IN SEC 3-112N-R0E TO AND INCLUDING INLET VALVE AT TBS IN SEC 35-113N-R0E, SAUNDERS COUNTY (7.300 MILES)	NEB 516-1-001	NEB 516-1-002	W/2 NW/4 SEC 3-112N-R0E	NE/4 SEC 3-112N-R0E
NEB 579-1	SHELDON POWER PLANT BRANCH LINE	10" LINE FROM SIDE VALVE ON 24" LINE NEM 401-2 IN SEC 24-16N-R7E, GAGE COUNTY, TO AND INCLUDING INLET VALVE AT TBS IN SEC 30-17N-R0E, LANCASTER COUNTY (12.958 MILES)	NEB 579-1-029	NEB 579-1-039	E/2 SE/4 SEC 34-17N-R0E	NE/4 SEC 30-17N-R0E V OF RR
NEB 632-1	WAVERLY TIE-OVER	2" LINE FROM NEM 501-2 IN SEC 14-111N-R0E TO NEB 408-1 IN SEC 15-111N-R0E, ALL IN LANCASTER COUNTY	NEB 632-1-001	NEB 632-1-004	W/2 SW/4 SEC 14-111N-R0E	SW/4 SEC 15-111N-R0E
NEM 401-1	KANSAS-NEBRASKA STATE LINE TO THE MISSOURI RIVER AT PLATTSBOUTH - FIRST LINE	8" AND 24" LINE FROM KANSAS-NEBRASKA STATE LINE TO AND INCLUDING 24" ROTORIZED VALVE AT THE WEST END OF BRIDGE ACROSS THE MISSOURI RIVER AT PLATTSBOUTH (8" - 0.021 MILES; 24" - 94.690 MILES)	NEM 401-1-106	NEM 401-1-126	E/2 SE/4 SEC 32-17N-R0E	POB 1234.0' W & 33.0' N OF SE/C SE/4 SEC 36-18N-R0E, PT ON N ROW LINE OF EXISTING COUNTY ROAD; TH W ALONG ROW LINE 45.0'; TH N 60.0'; TH E 45'; TH S 60.0' TO POB
NEM 401-2	KANSAS-NEBRASKA STATE LINE TO THE MISSOURI RIVER AT PLATTSBOUTH - SECOND LINE	24" AND 26" LINE FROM KANSAS-NEBRASKA STATE LINE TO MISSOURI RIVER AT PLATTSBOUTH (INCLUDES ALL TIE-OVER LINES) (26" - 89.904 MILES; 26" - 4.140 MILES)	NEM 401-2-110	NEM 401-2-129	E/2 SE/4 SEC 32-17N-R0E	SE/4 SEC 36-18N-R0E

29

EXHIBIT A - PART II (PIPELINES)
LANCASTER COUNTY, NEBRASKA

1990/10/12

LINE NO.	LINE NAME	LINE DESCRIPTION	STARTING TRACT	ENDING TRACT	APPROX. STARTING POINT IN COUNTY	APPROX. ENDING POINT IN COUNTY
MEH 401-3	KANSAS-NEBRASKA STATE LINE TO THE MISSOURI RIVER AT PLATTSBOURTH - THIRD LINE	26" AND 30" LINE FROM KANSAS-NEBRASKA STATE LINE TO MISSOURI RIVER AT PLATTSBOURTH (INCLUDES ALL TIE-OVER LINES) (26" - 61.065 MILES; 30" - 33.499 MILES)	MEH 401-3-121	MEH 401-3-144	E/2 SE/4 SEC 32-17N-R0E	SE/4 SEC 36-10N-R0E
MEH 401-4	KANSAS-NEBRASKA STATE LINE TO THE MISSOURI RIVER AT PLATTSBOURTH - FOURTH LINE	30" LINE PARALLELING MEH 401-3 (INCLUDES ALL TIE OVER LINES) (30" - 94.349 MILES)	MEH 401-4-122	MEH 401-4-143	E/2 SE/4 SEC 32-17N-R0E	SE/4 SEC 36-10N-R0E
MEH 401-5	KANSAS-NEBRASKA STATE LINE TO THE MISSOURI RIVER AT PLATTSBOURTH - FIFTH LINE	30" AND 36" LINE PARALLELING MEH 404-1 (INCLUDES ALL TIE-OVER LINES) (30" - 18.474 MILES; 36" - 31.518 MILES)	MEH 401-5-124	MEH 401-5-145	E/2 SE/4 SEC 32-17N-R0E	SE/4 SEC 36-10N-R0E
MEH 501-1	PALMYRA TO SIOUX CITY REGULATOR STATION - FIRST LINE	8", 16", 18" AND 20" LINE FROM 20" SIDE VALVE ON 24" MAIN LINE MEH 401-1 AT PALMYRA COMPRESSOR STATION IN SEC 14-19N-R0E, OTOE COUNTY, TO AND INCLUDING 12" INLET VALVE AT SIOUX CITY REGULATOR STATION IN SEC 33-129N-R0E, DAKOTA COUNTY (8" - 0.446 MILES; 16" - 79.751 MILES; 18" - 1.060 MILES; 20" - 44.212 MILES)	MEH 501-1-021	MEH 501-1-068	S/2 SE/4 SEC 36-110N-R0E	N/2 NW/4 SEC 3-112N-R0E
MEH 501-2	PALMYRA TO SIOUX CITY - SECOND LINE	LOOP LINE PARALLELING MAIN LINE MEH 501-1 (INCLUDES ALL TIE-OVER LINES) (24" - 0.048 MILES; 20" - 42.165 MILES; 18" - 80.745 MILES)	MEH 501-2-031	MEH 501-2-064	NE/4 NE/4 SEC 1-110N-R0E	N/2 NW/4 SEC 3-112N-R0E, EXC CHURCH IN NW/4, LANCASTER COUNTY, S/2 NW/4 SEC 34-113N-R0E, SAUNDERS COUNTY, NE
MEH 501-3	PALMYRA TO SIOUX CITY - THIRD LINE	24" LINE PARALLELING MAIN LINE MEH 501-2 INCLUDING ALL TIE-OVER LINES (123.819 MILES)	MEH 501-3-032	MEH 501-3-068	NE/4 NE/4 SEC 1-110N-R0E	N/2 NW/4 SEC 3-112N-R0E, EXC CHURCH IN NW/4

20

EXHIBIT A - PART III (EASEMENTS)
LANCASTER COUNTY, NEBRASKA

REF. NO.	REC. NO.	P/L NO.	TYPE	GRANTOR	GRANTEE	INSTR. DATE	FILE DATE	BOOK	PAGE	FILE NO.	DESCRIPTION	WIDTH
1004-096		NEB 632-1-003	EASEMENT	SCHLAPHOFF, ELMER C., AND LAUREL E. SCHLAPHOFF		04/16/82	07/19/82			82-10865	S SIDE OF 1/2 SE/4 SEC 15-111N-R8E	40 FT
1004-097		NEB 632-1-004	EASEMENT	ROCA LAND AND CATTLE CO.		04/20/82	07/19/82			82-10866	SW/4 SEC 15-111N-R8E	15 FT
1009536		NEH 501-1-021	EASEMENT	KETELINUT, WILLIAM A., AND NORA KETELINUT		01/14/32	02/01/32	010 MISC	146		S/2 SE/4 SEC 36-T10N-R8E	
1009536 B		NEH 501-1-021	EASEMENT	KETELINUT, WILLIAM A., AND NORA KETELINUT		05/16/30					S/2 SE/4 SEC 36-T10N-R8E	
1009537		NEH 501-1-022	EASEMENT	FRANCKE, EDWARD, MARTHA FRANCKE, WILLIAM FRANCKE, CLARA FRANCKE, FRED SPAHNLE, MARTHA SPAHNLE, WILLIAM LATROM, MATHILDA LATROM, ARTHUR REMALY AND HILDA REMALY		06/06/31	03/31/38	017 MISC	349		W/2 SE/4 SEC 36-T10N-R8E	
1009538		NEH 501-1-023	EASEMENT	FRANCKE, ALBERT A., AND ANNA FRANCKE		06/06/31	01/07/32	010 MISC	094		W/2 SW/4 SEC 36-T10N-R8E	
1009539		NEH 501-1-023	EASEMENT	FRANCKE, ALBERT A.		10/14/50	11/04/50	041 MISC	375		SW/4 SEC 36-T10N-R8E	
1009540		NEH 501-1-024	EASEMENT	HANDROCK, HERMAN, AND ERNISTINA HANDROCK		05/15/30	06/20/30	007 MISC	679		S/2 NW/4 SEC 36-T10N-R8E	
1009540 A		NEH 501-1-022	EASEMENT	FRANCKE, EDWARD, MARTHA FRANCKE, WILLIAM FRANCKE, CLARA FRANCKE, FRED SPAHNLE, MARTHA SPAHNLE, WILLIAM LATROM, MATHILDA LATROM, ARTHUR REMALY AND HILDA REMALY		05/19/30					W/2 SE/4 SEC 36-T10N-R8E	
1009540 B		NEH 501-1-023	EASEMENT	FRANCKE, ALBERT A., AND ANNA		05/16/30					W/2 SW/4 SEC 36-T10N-R8E	

EXHIBIT A - PART III (EASEMENTS)
LANCASTER COUNTY, NEBRASKA

REF. NO.	ING. NO.	P/L NO.	TYPE	GRANTOR	GRANTEE	INSTR. DATE	FILE DATE	BOOK	PAGE	FILE NO.	DESCRIPTION	REMARKS
1009540 B				FRANCKE								
1009541		NEM 501-1-025	EASEMENT	WILLM, DIEBOLD, SR., AND MAGDALENA WILLM		06/04/31	01/07/32	010 MISC	097		NW/4 NE/4 & E/2 NE/4 SEC 35-110N-RBE	
1009542		NEM 501-1-026	EASEMENT	FRANCKE, ANNA, AND HENRY FRANCKE		06/06/31	01/07/32	010 MISC	093		E/2 E/2 NW/4 SEC 35-110N-RBE	
1009543		NEM 501-1-027	EASEMENT	MAHNS, OTTO, AND EMMA MAHNS		06/06/31	01/07/32	010 MISC	098		E/2 SW/4 SEC 26-110N-RBE	
1009543 A		NEM 501-1-025	EASEMENT	WILLM, DIEBOLD, SR., AND MAGDALENA WILLM		05/16/30		010 MISC	097		NW/4 NE/4 & E/2 NE/4 SEC 35-110N-RBE	
1009543 B		NEM 501-1-026	EASEMENT	FRANCKE, HENRY, AND ANNA FRANCKE		05/16/30		010 MISC	093		E/2 E/2 NW/4 SEC 35-110N-RBE	
1009543 C		NEM 501-1-027	EASEMENT	MAHNS, OTTO, AND EMMA MAHNS		05/16/30		010 MISC	098		E/2 SW/4 SEC 26-110N-RBE	
1009544		NEM 501-1-028	EASEMENT	MAHNS, A. V., AND LUELLA D. MAHNS		06/06/31	01/07/32	010 MISC	100		W/2 SW/4 SEC 26-110N-RBE	
1009545		NEM 501-1-029	EASEMENT	HAACK, OTTO C., ANNA HAACK AND ANNA FRANCKE		04/27/34	05/25/34	012 MISC	374		W/2 SE/4 SEC 27-110N-RBE	
1009546		NEM 501-1-030	EASEMENT	HAACK, OTTO C., AND ANNA HAACK		06/04/31	01/07/32	010 MISC	101		NE/4 SEC 27-110N-RBE, S OF MP RR ROW	
1009546 A		NEM 501-1-028	EASEMENT	MAHNS, A. V., AND LUELLA D. MAHNS		05/16/30		010 MISC	100		W/2 SW/4 SEC 26-110N-RBE	
1009546 B		NEM 501-1-029	EASEMENT	HAACK, OTTO C., ANNA HAACK AND ANNA FRANCKE		05/16/30		012 MISC	374		W/2 SE/4 SEC 27-110N-RBE	
1009546 C		NEM 501-1-030	EASEMENT	HAACK, OTTO C., AND ANNA HAACK		05/16/30		010 MISC	101		NE/4 SEC 27-110N-RBE, S OF MP RR	

32

EXHIBIT A - PART III (EASEMENTS)
LANCASTER COUNTY, NEBRASKA

REF. NO.	IMG. NO.	P/L. NO.	TYPE	GRANTOR	GRANTEE	INSTR. DATE	FILE DATE	BOOK	PAGE	FILE NO.	DESCRIPTION	WIDTH
1009546 C												
1009548		MEM 501-1-031	EASEMENT	OSSENKOP, EDWARD, AND ELLEN OSSENKOP		06/06/31	01/07/32	010 MISC	102		NE 1/4 SEC 27-T10N-R0E, N OF NP RR	
1009549		MEM 501-1-032	EASEMENT	CITIZENS STATE BANK OF UNIVERSITY PLACE		06/05/30	06/20/30	007 MISC	670		NE 1/4 NW 1/4 SEC 27-T10N-R0E	
1009549 A		MEM 501-1-032	EASEMENT	CITIZENS STATE BANK OF UNIVERSITY PLACE	MISSOURI VALLEY PIPE LINE CO. OF NEBRASKA	03/13/31					NE 1/4 NW 1/4 SEC 27-T10N-R0E, DESC'D AS: TRACT 10' X 12' LONG CENTERING ON GATE VALVE NOW ON 20 INCH NATURAL GAS P/L ACROSS ABOVE PREMISES (& AT A PT ON SD P/L APPROX 100 FT S OF N BOUNDARY LINE OF ABOVE) & WITH 12 FT SIDES OF PARCEL PARALLEL WITH C/L OF ABOVE P/L & 10 FT ENDS OF SUCH PARCEL EQUIDISTANT FROM CTR OF SD GATE VALVE EQUIPMENT	
1009550		MEM 501-1-032	EASEMENT	HILL, ROSCOE S., AND RUTH D. HILL		05/01/44	05/18/44	024 MISC	390		NW 1/4 SEC 27-T10N-R0E	
1009550 A		MEM 501-1-031	EASEMENT	OSSENKOP, EDWARD, AND ELLEN OSSENKOP		05/16/30		010 MISC	102		NE 1/4 SEC 27-T10N-R0E, N OF NP RR	
1009551		MEM 501-1-033	EASEMENT	LONG, I. F., AND MINNIE E. LONG		05/30/30	06/20/30	007 MISC	668		SW 1/4 SEC 22-T10N-R0E	
1009552		MEM 501-1-034	EASEMENT	HORNBY, JOHN, AND MARTHA HORNBY		06/09/30	07/30/06	008 MISC	172		NW 1/4 SEC 22-T10N-R0E	
1009554		MEM 501-1-035	EASEMENT	ERSKINE, FRANKLIN V., AND CAROLINE ENFAINE		06/18/31	01/07/32	010 MISC	095		SW 1/4 SEC 15-T10N-R0E	

EXHIBIT A - PART III (EASEMENTS)
LANCASTER COUNTY, NEBRASKA

REF. NO.	IMG. NO.	P/L NO.	TYPE	GRANTOR	GRANTEE	INSTR. DATE	FILE DATE	BOOK	PAGE	FILE NO.	DESCRIPTION	WIDTH
1009554 A		NEH 501-1-035	EASEMENT	ERSKINE, FRANKLIN V., AND CAROLINE ERSKINE		05/21/30		010 MISC	095		SW/4 SEC 15-110N-RBE	
1009555		NEH 501-1-036	EASEMENT	ROGERS, CORA E., AND EDGAR A. ROGERS		07/24/30	08/07/30	008 MISC	169		NW/4 SEC 15-110N-RBE	
1009556		NEH 501-1-037	EASEMENT	GARDINER, STEPHEN S., AND CLARA J. GARDINER		05/21/30	08/07/30	008 MISC	168		SW/4 SEC 10-110N-RBE	
1009557		NEH 501-1-038	EASEMENT	KAGY, RUDOLPH D.		06/10/30	08/07/30	008 MISC	167		NW/4 SEC 10-110N-RBE	
1009558		NEH 501-1-039	EASEMENT	GARLAND, RALPH V., AND ELSIE H. GARLAND		05/22/30	08/07/30	008 MISC	166		E/2 SW/4 & PART OF E/2 NW/4 S OF RR SEC 3-110N-RBE	
1009559		NEH 501-1-039	EASEMENT	GARLAND, RALPH V., AND ELSIE H. GARLAND		02/02/31	02/06/31	008 MISC	666		SW/4 SW/4 SEC 3-110N-RBE & E/2 SW/4 & PART E/2 NW/4 SEC 3-110N-RBE S OF RR & ALSO PART OF SW/2 NW/4 EXC TOWN OF PRAIRIE HOME IN SD SEC 3-110N-RBE	
1009561		NEH 501-1-040	EASEMENT	HEMORICKSON, EARL, CARL HEMORICKSON, HANNA HEMORICKSON, SELMA A. DRAKE, CURTIS A. DRAKE, ELLA A. REED, JAMES R. REED, ANNA HEMORICKSON, HILDA HULING AND E. C. HULLING		05/21/30	08/07/30	008 MISC	164		NW/4 SW/4 SEC 3-110N-RBE	
1009562		NEH 501-1-041	EASEMENT	ERSKINE, ARTHUR N., MAGGIE ERSKINE AND OLIVER D. ERSKINE		05/21/30	08/07/30	008 MISC	163		N/2 NW/4 SEC 3-110N-RBE, N OF RR TRACK	
1009563		NEH 501-1-042	EASEMENT	VANNOY, EDWARD PEARL, AND PEARL VANNOY		05/20/30	08/07/30	008 MISC	162		W/2 SW/4 SEC 34-111N-RBE	

34

EXHIBIT A - PART III (EASEMENTS)
LANCASTER COUNTY, NEBRASKA

REF. NO.	ING. NO.	P/L NO.	TYPE	GRANTOR	GRANTEE	INSTR. DATE	FILE DATE	BOOK	PAGE	FILE NO.	DESCRIPTION	WIDTH
1990/09/19												
1009565		NEH 501-1-043	EASEMENT	VANHOY, J. E., JULIA VANHOY AND MRS. A. B. VANHOY		05/20/30	08/07/30	008 MISC	160		S/2 S/2 NW/4 SEC 34-T11N-R0E	
1009566		NEH 501-1-044	EASEMENT	MALONE, MRS. M. N., LOGAN MOCROFT, BESSIE M. MOCROFT, C. L. MALONE, MRS. C. L. MALONE, FRED MALONE AND RUBY MALONE		05/21/30	08/07/30	008 MISC	159		W/2 NW/4 & W/2 S/2 NW/4 SEC 34-T11N-R0E	
1009567		NEH 501-1-045	EASEMENT	JOHNSON, CUSTER E., AND ETHEL M. JOHNSON		05/21/30	08/07/30	008 MISC	158		W/2 SW/4 SEC 27-T11N-R0E	
1009568		NEH 501-1-046	EASEMENT	SUTTON, EARL, AND MRS. EARL SUTTON		05/20/30	08/07/30	008 MISC	156		SW/4 NW/4 SEC 27-T11N-R0E	
1009569		NEH 501-1-047	EASEMENT	ANDREWS, PERSIS L. MUNN, AND H. A. ANDREWS		07/30/30	08/09/30	008 MISC	174		W/2 NW/4 SEC 27-T11N-R0E	
1009570		NEH 501-1-048	EASEMENT	ADAMS, JOHN M., AND HILDA C. ADAMS		02/10/31	01/07/32	010 MISC	104		W/2 SW/4 SEC 22-T11N-R0E	
1009571 A		NEH 501-1-048	EASEMENT	ADAMS, JOHN M., AND HILDA C. ADAMS		05/20/30					W/2 SW/4 SEC 22-T11N-R0E	
1009572		NEH 501-1-049	EASEMENT	WILLET, JAY, AND L. M. WILLEY		05/21/30		008 MISC	154		W/2 NW/4 SEC 22-T11N-R0E	
1009574		NEH 501-1-050	EASEMENT	LODER, IRA A., AND ESTHER A. LODER		05/20/30	08/07/30	008 MISC	153		W/2 SW/4 SEC 15-T11N-R0E	
1009576		NEH 501-1-051	EASEMENT	SPADER, WARREN A.		12/14/31	01/07/32	010 MISC	105		W/2 NW/4 SEC 15-T11N-R0E	
1009576 A		NEH 501-1-051	EASEMENT	SPADER, WARREN A.		05/21/30					W/2 NW/4 SEC 15-T11N-R0E	
1009577		NEH 501-1-052	EASEMENT	SCHOFIELD, GEO., AND EMMA LEACH SCHOFIELD		07/15/30	08/07/30	008 MISC	150		W/2 SW/4 SEC 10-T11N-R0E	

1990/09/19

EXHIBIT A - PART III (EASEMENTS)
LANCASTER COUNTY, NEBRASKA

REF. NO.	WVG. NO.	P/L. NO.	TYPE	GRANTOR	GRANTEE	INSTR. DATE	FILE DATE	BOOK	PAGE	FILE NO.	DESCRIPTION	WIDTH
1009578		NEH 501-1-053	EASEMENT	STROMAN, CHARLES F., DELLA STROMAN, SYLVIA E. ALDRICH, BURR R. STROMAN AND MAY STROMAN		05/24/30	08/07/30	008 MISC	148		S/2 NW/4 SEC 10-111N-R8E	
1009579		NEH 501-1-054	EASEMENT	LODER, CORA, AND LEE LODER		05/21/30	08/07/30	008 MISC	147		N/2 NW/4 SEC 10-111N-R8E	
1009580		NEH 501-1-055	EASEMENT	BARNETT, WILLIAM R., AND MARIE E. BARNETT		05/23/30	08/07/30	008 MISC	146		SW/4 SEC 3-111N-R8E	
1009581		NEH 501-1-056	EASEMENT	SNYDER, GEO. L., AND LELA E. SNYDER		05/21/30	08/07/30	008 MISC	145		W/2 NW/4 SEC 3-111N-R8E	
1009582		NEH 501-1-057	EASEMENT	BEVANS, ELIZABETH, GEO. L. SNYDER, IRD IV AND GRON OF BYRON BEVANS, MIRROR, LELA EDITH SNYDER, WARREN RICHARD BEVANS AND AEDA BEVANS		05/27/30	08/07/30	008 MISC	143		S/2 SW/4 SEC 34-112N-R8E & E/2 NW/4 SEC 3-111N-R8E	
1009583		NEH 501-1-057	EASEMENT	BEVANS, GEO. R.		04/22/31	05/05/31	009 MISC	302		S/2 SW/4 SEC 34-112N-R8E & E/2 NW/4 SEC 3-111N-R8E	
1009584		NEH 501-1-057	EASEMENT	BEVANS, CLYDE EDWARD		04/29/31	05/07/31	009 MISC	307		S/2 SW/4 SEC 34-112N-R8E & E/2 NW/4 SEC 3-111N-R8E	
1009585		NEH 501-1-058	EASEMENT	JOHNSON, JUSTUS, AND CHARLOTTA JOHNSON		05/24/30	08/07/30	008 MISC	141		NW/4 SW/4 & E/2 NW/4 SEC 34-112N-R8E	
1009586		NEH 501-1-059	EASEMENT	PETERSON, JOHN ALBERT		05/26/30	08/07/30	008 MISC	140		W/2 NW/4 SEC 34-112N-R8E & W/2 SW/4 SEC 27-112N-R8E	
1009587		NEH 501-1-060	EASEMENT	MISKELL, EDWARD W., AND MARY A. MISKELL		07/23/30	08/07/32	008 MISC	139		NW/4 SEC 27-112N-R8E	

36

EXHIBIT A - PART III (EASEMENTS)
LANCASTER COUNTY, NEBRASKA

REF. NO.	REC. NO.	P/L NO.	TYPE	GRANTOR	GRANTEE	INSTR. DATE	FILE DATE	BOOK	PAGE	FILE NO.	DESCRIPTION	WIDTH
1009588		NEH 501-1-061	EASEMENT	JEFFREY, LAURA BELL, AND LLOYD JEFFREY		05/27/30	08/07/30	008 MISC	139		W/2 SW/4 SEC 22-T12N-R8E	
1009589		NEH 501-1-062	EASEMENT	VINSON, CHAS. F., AND MRS. CHAS. F. VINSON		05/20/30	08/07/30	008 MISC	136		W/2 NW/4 SEC 22-T12N-R8E & W/2 NW/4 SEC 10-T12N-R8E	
1009590		NEH 501-1-063	EASEMENT	ALMY, HORACE M., AND IRENE E. ALMY		05/22/30	08/07/30	008 MISC	135		W/2 SW/4 SEC 15-T12N-R8E	
1009591		NEH 501-1-064	EASEMENT	ALMY, BILLINGS G.		05/21/30	08/07/30	008 MISC	134		NW/4 SEC 15-T12N-R8E	
1009592		NEH 501-1-065	EASEMENT	ALMY, JOHN E., AND ARY C. ALMY		05/20/30	08/07/30	008 MISC	133		W/2 SW/4 SEC 10-T12N-R8E	
1009593		NEH 501-1-066	EASEMENT	SHERMAN, JOHN H., AND MRS. JOHN SHERMAN		05/21/30	08/07/30	008 MISC	131		W/2 SW/4 SEC 3-T12N-R8E	
1009594		NEH 501-1-067	EASEMENT	TODD, A. L., AND MRS. A. L. TODD		05/21/30	06/07/30	008 MISC	130		S/2 NW/4 SEC 3-T12N-R8E	
1009595		NEH 501-1-068	EASEMENT	STOOTSBERY, JAMES, AND MARIET E. STOOTSBERY		05/22/30	08/07/30	008 MISC	129		W/2 NW/4 SEC 3-T12N-R8E	
1016560	00888		TELEPHONE LINE EASEMENT	O'BRIEN, PATRICIA J., MRS. P. J. O'BRIEN, MICHAEL O'BRIEN AND MARGARET O'BRIEN	NORTHERN NATURAL GAS CO.	08/28/36	09/28/36	015 MISC	260		SE/4 SEC 34-12N-R7E	
1016560 A	00888		TELEPHONE LINE EASEMENT	O'BRIEN, JOHN, AND DELIA O'BRIEN	NORTHERN NATURAL GAS CO.	12/21/31	01/15/32	010 MISC	115		8' W/2 NW/4 SEC 2-T10N-R7E	
1016560 B	00888		TELEPHONE LINE EASEMENT	STATE OF NEBRASKA BOARD OF CONTROL	MISSOURI VALLEY PIPELINE CO.	01/20/32	02/26/32	0	408		W/2 SEC 36-14N-R6E	

37

EXHIBIT A - PART III (EASEMENTS)
LANCASTER COUNTY, NEBRASKA

REF. NO.	REG. NO.	P/L NO.	TYPE	GRANTOR	GRANTEE	INSTR. DATE	FILE DATE	BOOK	PAGE	FILE NO.	DESCRIPTION	WIDTH
1016560 C	00888		TELEPHONE LINE EASEMENT	LEAVITT, RALPH L.	NORTHERN NATURAL GAS CO.	08/03/56	08/06/56	061 MISC	103		NW/4 SW/4 SEC 26-T10N-R7E	
1016560 D	00888		TELEPHONE LINE EASEMENT	LINCOLN TELEPHONE AND TELEGRAPH CO.	NORTHERN NATURAL GAS CO.	08/03/56	08/06/56	061 MISC	106		200' X 200' TRACT IN NW/4 SEC 26-T10N-R7E	
1016560 E	00888		TELEPHONE LINE CROSSING	GAGE COUNTY ELECTRIC CO.		10/26/31	12/16/31	0	387		SE/4 SEC 2-T3N-R6E	
1016560 F	00888		TELEPHONE LINE EASEMENT	CARSTENS, HERMAN, AND ANNA CARSTENS	MISSOURI VALLEY PIPELINE CO.	10/23/31	11/30/31	0	376		SE/4 SEC 2-T3N-R6E EXC TRACT SW/4 POB CENTER OF CHANNEL OF BIG BLUE RIVER AND W LINE OF SE/4, TH DOWN CHANNEL 40 RODS, TH S 8 RODS, TH W 40 RODS TH N 8 RODS TO POB	
3002880		NEB 446-1-002	EASEMENT	STUHR, ROSA S.		02/24/67	05/08/67	108 MISC	287		NE/4 NW/4 & NW/4 NE/4 & NE/4 NE/4 SEC 3-T11N-R8E	60 FT
3002881		NEB 446-1-013	EASEMENT	BELL, HARRY W., AND PAULINE L. BELL		01/25/67	05/08/67	108 MISC	285		NW/4 NW/4 SEC 2-T11N-R8E, EXC 100' ON EITHER SIDE OF SALT CREEK	60 FT
3002882		NEB 446-1-004	EASEMENT	BRAUCKMULLER, ERNEST A. G., AND MADIE BRAUCKMULLER		01/23/67	05/08/67	108 MISC	283		SW/4 SW/4 SEC 35-T12N-R8E	60 FT
3002883		NEB 446-1-005	EASEMENT	LANDON, WAYNE E., AND BERNICE LONDON		01/20/67	05/08/67	108 MISC	281		SE/4 SW/4 SEC 35-T12N-R8E	60 FT
3002884		NEB 446-1-006	EASEMENT	NATIONAL BANK OF COMMERCE TRUST & SAVINGS ASSOCIATION		02/02/67	03/11/68	111 MISC	357		SW/4 SE/4 & SE/4 SE/4, BOTH IN SEC 35-T12N-R8E	60 FT
3002885		NEB 446-1-007	EASEMENT	ARMSTRONG, HENRY J., AND		04/11/67	05/08/67	108 MISC	279		SW/4 SW/4 SEC 36-T12N-R8E	60 FT

38

EXHIBIT A - PART III (EASEMENTS)
LANCASTER COUNTY, NEBRASKA

1990/09/19

REF. NO.	MKG NO.	P/L NO.	TYPE	GRANTOR	GRANTEE	INSTR DATE	FILE DATE	BOOK	PAGE	FILE NO.	DESCRIPTION	WIDTH
3002885				PAULINE M. ARMSTRONG		02/18/67	05/08/67	108 MISC	277		SE/4 SW/4, SW/4 SE/4 & SE/4 SE/4 SEC 36-112N-RBE	60 FT
3002887		NEB 446-1-008	EASEMENT	HOLMES, ADRIAN B.		08/28/30	11/03/30	008 MISC	461		NE/4 SEC 22; W 50 ACS NW/4 & N/2 SW/4 SEC 23-17N-RBE	
3003268		NEB 460-1-001	EASEMENT	NIETBRINK, G. J.		08/14/30	11/03/30	008 MISC	462		SE/4 SEC 23-17N-RBE	
3003270		NEB 460-1-002	EASEMENT	COSTEN, GERRIT VAN		08/14/30	11/03/30	008 MISC	458		NW/4 SEC 25-17N-RBE	
3003271		NEB 460-1-003	EASEMENT	ESSINK, EDWARD, AND SEHA ESSINK		08/26/30	11/03/30	008 MISC	463		E/2 SEC 25-17N-RBE	
3003272		NEB 460-1-004	EASEMENT	DEEM, A. F., AND CLARA V. DEEM		09/25/51	04/18/52	045 MISC	247		N/2 SE/4 SEC 22-17N-RBE	
3003378		NEB 460-2-003	EASEMENT	NIETBRINK, GARRET, AND JENNIE HEITBRINK		10/02/51	04/18/52	045 MISC	245		N/2 SW/4 SEC 23-17N-RBE	
3003379		NEB 460-2-004	EASEMENT	NIETBRINK, GARRET WILLIAM, AND MAGGIE NIETBRINK		09/27/51	04/18/52	045 MISC	249		SW/4 SEC 24-17N-RBE	
3003381		NEB 460-2-006	EASEMENT	BICKEL, NINNIE E., CELIA M. BOYINGTON, GEORGE BURGERT, DARLEEN V. BURGERT, VIDA E. ROBBINS AND AINEE SCHACKT		10/15/51	11/02/51	044 MISC	107		E/2 SEC 25-17N-RBE	
3003383		NEB 460-2-008	EASEMENT	DEEM, CHAS, AND DOROTHY DEEM		04/16/82	07/19/82	82-10865			W/2 SE/4 SEC 15-111N-RBE	4040 DT
3015663		NEB 632-1-003	EASEMENT	SCHLAPHOFF, ELMER C., AND LAUREL E. SCHLAPHOFF		04/20/82	07/19/82	82-10866			SW/4 SEC 15-111N-RBE	15 FT
3015664		NEB 632-1-004	EASEMENT	ROCA LAND AND CATTLE CO.		08/24/44	10/14/44	025 MISC	059		E/2 SW/4 SEC 28-17N-RBE	
3017505		NEB 401-2-113	EASEMENT	DOESCHOT, GARRET, JR., AND								

34

EXHIBIT A - PART III (EASEMENTS)
LANCASTER COUNTY, NEBRASKA

REG. NO.	ING. NO.	P/L NO.	TYPE	GRANTOR	GRANTEE	INSR DATE	FILE DATE	BOOK	PAGE	FILE NO.	DESCRIPTION	WIDTH
3017505				GUSTA DOESCHOT								
3017510		NEH 401-2-118	EASEMENT	STUART INVESTMENT CO.		05/12/46	07/24/46	029 MISC	399		1/2 NW/4 & NW/4 SW/4 SEC 22-17N-RBE	
3017512		NEH 401-2-120	EASEMENT	BAKER, LEWIS W., AND EDITH BAKER		03/13/46	07/24/46	029 MISC	395		SE/4 SEC 15-17N-RBE	
3017518		NEH 401-2-125	EASEMENT	PRANGE, EDITH		05/02/46	07/24/46	029 MISC	397		NW/2 SEC 12-17N-RBE	
3017519		NEH 401-2-126	EASEMENT	DARNER, GEORGE W., EST, C. O. DARNER, TR		05/21/46	07/24/46	029 MISC	405		SW/4 & E/2 NW/4 SEC 1-17N-RBE	
3017520		NEH 401-2-126	EASEMENT	SCHRICKER, GEORGE E., AND NETTIE O. SCHRICKER		03/24/47	04/15/47	031 MISC	439		SW/4 & E/2 NW/4 SEC 1-17N-RBE	
3017522		NEH 401-2-128	EASEMENT	KIRBY, MINNIE, AND S.H. KIRBY		03/25/46	07/24/46	029 MISC	403		1/2 NE/4 & PART S/2 NE/4 SEC 1-17N-RBE	
3017883		NEH 401-3-124	EASEMENT	VAN DER GRIEND, JOHANNA BERDINA		01/09/51	07/24/51	043 MISC	267		1/2 SW/4 SEC 28-17N-RBE	
3017885		NEH 401-3-126	EASEMENT	DOESCHOT, GERRIT, SR.		01/09/51	07/24/51	043 MISC	265		NE/4 SEC 28-17N-RBE	
3017887		NEH 401-3-128	EASEMENT	KROESE, ANTHONY, MARG. H. KROESE, GEORGE KROESE, ANGELINE KROESE, JOHN H. KROESE, JEMITE KROESE, MAGGIE CORNELIUS KROESE, TONIA KROESE, HENRIETTA MULDER, CORNELIUS S. MULDER, BERTH TENHULZEN AND ALBERT TENHULZEN		01/10/51	07/24/51	043 MISC	301		NE/4 SEC 21-17N-RBE	
3017888		NEH 401-3-128	EASEMENT	KROESE, GARRET H., AND INA E. KROESE		01/12/51	07/24/51	043 MISC	299		NE/4 SEC 21-17N-RBE	

40

EXHIBIT A - PART III (EASEMENTS)
LANCASTER COUNTY, NEBRASKA

REF. NO.	WVG. NO.	P/L NO.	TYPE	GRANTOR	GRANTEE	INSTR. DATE	FILE DATE	BOOK	PAGE	FILE NO.	DESCRIPTION	VIDIN
3017891		NEN 401-3-131	EASEMENT	BAKER, LEWIS W., AND EDITH A. BAKER		01/09/51	07/24/51	043 MISC	297		SE/4 & NE/4 SW/4 & W/2 SW/4 SEC 15-17N-R0E	
3017892		NEN 401-3-132	EASEMENT	BOUENS, ANNA M., AND GARRET LANGUIS		01/11/51	07/24/51	043 MISC	295		SE/4 SW/4 SEC 15-17N-R0E	
3017893		NEN 401-3-132	EASEMENT	WHYMAN, BOUENS SEMA, AND FRANK WHYMAN		01/12/51	07/24/51	043 MISC	293		SE/4 SW/4 SEC 15-17N-R0E	
3017895		NEN 401-3-134	EASEMENT	STEEVES, ELVA MAUD		01/09/51	07/24/51	043 MISC	291		E/2 NW/4 & W/2 NE/4 SEC 15-17N-R0E	
3017897		NEN 401-3-136	EASEMENT	DEROE, BEN, AND JACOBIA DEROE		01/11/51	07/24/51	043 MISC	289		E/2 SE/4 SEC 10-17N-R0E	
3017899		NEN 401-3-137	EASEMENT	BECK, RAY P., AND LELA KATE BECK		01/09/51	07/24/51	043 MISC	287		W/2 SW/4 SEC 11-17N-R0E	
3017901		NEN 401-3-139	EASEMENT	STEWART, C. B.		01/10/51	07/24/51	043 MISC	283		NW/4 SEC 11-17N-R0E	
3017903		NEN 401-3-141	EASEMENT	ANDERSON, WALTER L., AND HELEN MANCE ANDERSON		02/20/51	07/24/51	043 MISC	285		PART SE/4 SEC 2-17N-R0E, LYING WITHIN 1500' OF SE/C OF SD QTR SEC	
3018472		NEN 401-5-141	EASEMENT	ANDERSON, HELEN MANCE, FIRST NATIONAL BANK & TRUST CO. OF LINCOLN, NEBRASKA, TR		03/25/68	05/02/68	112 MISC	069		SE/4 SEC 2-17N-R0E	
3018474		NEN 401-5-143	EASEMENT	BOUMA, EUGENE, AND VIOLA BOUMA		02/12/68	03/01/68	111 MISC	319		W/2 NW/4 SEC 1-17N-R0E	
3018664		NEN 408-1-001	EASEMENT	ROCA LAND & CATTLE CO.		10/15/54	10/29/54	053 MISC	335		W/2 SE/4 SEC 15-111N-R0E	
3020166		NEN 401-1-106	EASEMENT	TENHULZEN, W.A., AND WELLYE TENHULZEN		05/02/30	06/20/30	008 MISC	013		E/2 SE/4 SEC 33-17N-R0E	
3020167		NEN 401-1-107	EASEMENT	STEGEL, LEWIS		05/16/30	06/20/30	008 MISC	012		SW/4 SEC 33-17N-R0E	

41

EXHIBIT A - PART III (EASEMENTS)
LANCASTER COUNTY, NEBRASKA

REF. NO.	HIG. NO.	P/L NO.	TYPE	GRANTOR	GRANTEE	INSTR. DATE	FILE DATE	BOOK	PAGE	FILE NO.	DESCRIPTION	WIDTH
3020166		MEH 401-1-108	EASEMENT	SHIFT, BERT, AND DREAKA SHIFT		05/02/30	06/20/30	008 MISC	011		W/4 SEC 33-17N-R8E	
3020169		MEH 401-1-109	EASEMENT	TEKOLSTE, BERTHA, AND HENRY TEKOLSTE		05/03/30	06/20/30	008 MISC	010		E/2 SW/4 SEC 28-17N-R8E	
3020170		MEH 401-1-110	EASEMENT	TESELLE, HENRY, AND MARTHA TESELLE		05/03/30	06/20/30	008 MISC	009		S/2 SE/4 SEC 28-17N-R8E	
3020171		MEH 401-1-111	EASEMENT	DOESCHOT, G., SR., AND GREIGE DOESCHOT		05/02/30	06/20/30	008 MISC	008		N/2 SE/4 SEC 28-17N-R8E	
3020172		MEH 401-1-112	EASEMENT	KROESE, JOHN, SR., AND JANE KROESE		05/02/30	06/20/30	008 MISC	007		W 60 ACS OF NE/4 SEC 28 & SE/4 SEC 21-17N-R8E	
3020173		MEH 401-1-113	EASEMENT	NIETBRINK, G. J.		05/20/30	06/20/30	008 MISC	002		WE/4 SEC 22 & E 100 ACS OF NE/4 SEC 28-17N-R8E	
3020174		MEH 401-1-114	EASEMENT	NIETBRINK, GARRET, AND JENNIE B. NIETBRINK		05/03/30	06/20/30	008 MISC	005		E/2 SW/4 & SW/4 SEC 22-17N-R8E	
3020175		MEH 401-1-115	EASEMENT	NIETBRINK, JOHN, AND RICHIE NIETBRINK		05/02/30	06/20/30	008 MISC	004		W/4 SW/4 SEC 22-17N-R8E	
3020176		MEH 401-1-116	EASEMENT	COPELEY, J. U., AND IDA COPELEY		05/02/30	06/20/30	008 MISC	003		E/2 W/4 SEC 22-17N-R8E	
3020177		MEH 401-1-116	EASEMENT	COPELEY, J. U., AND IDA COPELEY		08/28/30	11/03/30	008 MISC	459		E/2 W/4 SEC 22-17N-R8E	
3020178		MEH 401-1-117	EASEMENT	FRYE, DOUGLAS A., AND MARY M. FRYE		08/02/32	09/10/32	010 MISC	580		PART SE/4 SEC 15-17N-R8E	
3020179		MEH 401-1-118	EASEMENT	DICKSCH, A. L., AND EDITH DICKSCH		05/03/30	06/20/30	007 MISC	695		E/2 WE/4 SEC 15-17N-R8E	
3020181		MEH 401-1-119	EASEMENT	DICKSON, FRANCIS U., AND SUSIE		05/05/30	06/20/30	007 MISC	694		W/4 SEC 14-17N-R8E	

42

EXHIBIT A - PART III (EASEMENTS)
LANCASTER COUNTY, NEBRASKA

REF. NO.	IMG. NO.	P/L NO.	TYPE	GRANTOR	GRANTEE	INSTR. DATE	FILE DATE	BOOK	PAGE	FILE NO.	DESCRIPTION	WIDTH
3020181				DICKSON								
3020182		NEM 401-1-120	EASEMENT	DICKSON, CLINTON D., MABLE E. DICKSON, MARY HAZEL MEIER, LOUIS F. MEIER, ELIZABETH M. STEEVES AND EBER M. STEEVES		05/05/30	06/20/30	007 MISC	692		E/2 SW/4 & W/2 SE/4 & SW/4 NE/4 SEC 11-17N-RBE	
3020183		NEM 401-1-121	EASEMENT	ROBERTSON, G. D.		05/05/30	06/20/30	007 MISC	691		W/2 NE/4 & SE/4 NE/4 SEC 11-17N-RBE	
3020184		NEM 401-1-122	EASEMENT	COOSTING, THOS., AND ANNIE COOSTING		05/05/30	06/20/30	007 MISC	690		SE/4 SEC 2-17N-RBE	
3020185		NEM 401-1-123	EASEMENT	SHUMAKER, EARL, AND KATIE SHUMAKER		05/05/30	06/20/30	007 MISC	689		SW/4 & E/2 NW/4 SEC 1-17N-RBE	
3020185 A		NEM 401-1-123	EASEMENT	SHUMAKER, EARL, AND KATIE SHUMAKER	MISSOURI VALLEY GAS CO. OF NEBRASKA	06/16/30	11/12/30	008 MISC	507		E/2 NW/4 SEC 1-17N-RBE	
3020186		NEM 401-1-123	EASEMENT	SHUMAKER, MYRTLE L., AND ELDEN H. SHUMAKER		05/10/30	06/20/30	007 MISC	688		SW/4 & E/2 NW/4 SEC 1-17N-RBE	
3020186 A		NEM 401-1-123	EASEMENT	SHUMAKER, EARL, AND KATIE SHUMAKER	MISSOURI VALLEY GAS CO. OF NEBRASKA	06/16/30	11/12/30	008 MISC	508		E/2 NW/4 SEC 1-17N-RBE	
3020189		NEM 401-1-124	EASEMENT	BOYCE, C. L., AND AUDREY BOYCE		05/05/30	06/20/30	007 MISC	687		PART S/2 NE/4 SEC 1-17N-RBE, S OF MISSOURI PACIFIC RR ROW	
3020190		NEM 401-1-125	EASEMENT	BROERS, FRANK, AND FLOKA BROERS		02/16/31	04/25/31	009 MISC	276		W/2 NE/4 & LOT 1 IN SEC 1-17N-RBE	
3020190 A		NEM 401-1-125	EASEMENT	BROERS, FRANK, AND FLOKA BROERS	MISSOURI VALLEY PIPE LINE CO. OF	02/12/31					TRACT OF LAND 10' E & W & 12' N & S, CENTERING ON GATE VALVE	

EXHIBIT A - PART III (EASEMENTS)
LANCASTER COUNTY, NEBRASKA

REF. NO.	REC. NO.	P/L NO.	TYPE	GRANTOR	GRANTEE	INSTR. DATE	FILE DATE	BOOK	PAGE	FILE NO.	DESCRIPTION	WIDTH
3020190 A					NEBRASKA						EQUIPMENT ROW ON 24-INCH P/L ACROSS N/2 NE/4 & LOT 1 IN SEC 1-17N-RDE, WHICH GATE VALVE EQUIPMENT IS NEAR SW/C OF LOT 1	
3020191		NEH 401-1-126	EASEMENT	ANDERSON, M. H., AND ELSIE ANDERSON		05/03/30	06/20/30	007 MISC	684		SE/4 SEC 36-T0N-RDE	
3020191 A		NEH 401-1-126	EASEMENT	CHENEY, DONALD M., AND MAXINE E. CHENEY	NORTHERN NATURAL GAS CO.	09/30/72	11/02/72			20967	POB 1234.0' N & 33.0' N OF SE/C SE/4 SEC 36-T0N-RDE, PT ON N ROW LINE OF EXISTING COUNTY ROAD; TH W ALONG ROW LINE 45.0'; TH N 60.0'; TH E 45'; TH S 60.0' TO POB	
4000994		NEH 501-2-031	EASEMENT	JACOBY, HENRY F., AND MABEL A. JACOBY		03/26/47	06/06/47	032 MISC	061		NE/4 NE/4 SEC 1-T11N-RDE	
4000995		NEH 501-2-032	EASEMENT	DRAKE, HARRY R., AND OPAL A. DRAKE		03/28/47	06/06/47	032 MISC	083		SE/4 SE/4 SEC 36-T11N-RDE	
4000996		NEH 501-2-033	EASEMENT	WETER, A. F., AND EVA WETER		03/27/47	06/06/47	032 MISC	087		N/2 SE/4 & SW/4 SE/4 SEC 36-T11N-RDE	
4000997		NEH 501-2-034	EASEMENT	JAMES, E. L., AND HAMMIE MCCARTNEY JAMES		03/27/47	06/06/47	032 MISC	089		NE/4 SEC 36-T11N-RDE	
4000998		NEH 501-2-035	EASEMENT	KREIMER, JOE, AND CHRISTINE KOEHLER		05/06/46	06/06/47	032 MISC	091		SE/4 SEC 25-T11N-RDE	
4000999		NEH 501-2-036	EASEMENT	MALING, E. C., AND HILDA MALING		03/28/47	06/06/47	032 MISC	093		SE/4 SW/4 SEC 25-T11N-RDE	
4001000		NEH 501-2-037	EASEMENT	PINNEY, E. R., AND CECELIA PINNEY		03/29/47	06/06/47	032 MISC	085		N/2 SW/4 SEC 25-T11N-RDE	

44

EXHIBIT A - PART III (EASEMENTS)
LANCASTER COUNTY, NEBRASKA

REF. NO.	PLG. NO.	P/L NO.	TYPE	GRANTOR	GRANTEE	INSTR DATE	FILE DATE	BOOK	PAGE	FILE NO.	DESCRIPTION	WIDTH
1990/09/19												
4001001		NE# 501-2-038	EASEMENT	BOYD, CHARLES A., AND MARY R. BOYD		03/29/47	06/06/47	032 MISC	081		NE/4 SEC 25-111N-RDE	
4001002		NE# 501-2-039	EASEMENT	MOCROFT, BESSIE M., THOMAS H. MOCROFT AND MARY JANE MOCROFT		03/26/47	06/06/47	032 MISC	065		NE/4 SEC 26-111N-RDE	
4001003		NE# 501-2-040	EASEMENT	MOCROFT, ALICE H.		03/26/47	06/06/47	032 MISC	067		S/2 SE/4 SEC 23-111N-RDE	
4001004		NE# 501-2-041	EASEMENT	MALONE, WILLIAM V., AND ELLMORE J. MALONE		03/26/47	06/06/47	032 MISC	069		N/2 SE/4 SEC 23-111N-RDE	
4001005		NE# 501-2-042	EASEMENT	COPLEY, ROY R., AND VELMA A. COPLEY		03/27/47	06/06/47	032 MISC	071		SW/4 SEC 23-111N-RDE	
4001006		NE# 501-2-043	EASEMENT	MUNN, FRANK		03/26/47	06/06/47	032 MISC	063		NW/4 SEC 23-111N-RDE	
4001007		NE# 501-2-044	EASEMENT	TUTTON, GEORGE C., AND ELLA TUTTON		04/22/47	06/06/47	032 MISC	077		W/2 SW/4 SEC 14-111N-RDE	
4001008		NE# 501-2-045	EASEMENT	FUCHER, MERLE OLIVE		03/29/47	06/06/47	032 MISC	075		S/2 S/2 NE/4 & E/2 SE/4 SEC 15-111N-RDE	
4001009		NE# 501-2-046	EASEMENT	SPADER, FRANK E., AND NILMA S. SPADER		03/25/47	06/06/47	032 MISC	073		W/2 SE/4 NE/4 & PART OF NE/4 NE/4 S & E OF ROW OF RR & HWY, & PART OF NE/4 NE/4 N & U OF ROWS OF RR & HWY, & NW/4 NE/4 IN SEC 15 & E/2 & E/2 SW/4 SEC 10, ALL IN T11N-RDE	
4001016		NE# 501-2-050	EASEMENT	MISKELL, BERNA ANN, CLARA M. MISKELL AND EDWARD V. MISKELL		04/15/47	06/06/47	032 MISC	079		W/2 NW/4 SEC 3-111N-RDE	
4001028		NE# 501-1-062	EASEMENT	MODGIN, EDWIN L., AND ELLA MAY MODGIN		02/18/49	06/22/49	037 MISC	369		E/2 SW/4 SEC 3-112N-RDE	

45

EXHIBIT A - PART III (EASEMENTS)
LANCASTER COUNTY, NEBRASKA

REF. NO.	IMG. NO.	P/L NO.	TYPE	GRANTOR	GRANTEE	INSTR. DATE	FILE DATE	BOOK	PAGE	FILE NO.	DESCRIPTION	WIDTH
4001374		NEB 501-3-064	EASEMENT			06/10/40	08/07/40	020 MISC	247		1/2 NW/4 SEC 10-T12N-R0E	
4002072		NEB 514-1-021	EASEMENT	CHAMBERS, GUY C., AND GRACE R. CHAMBERS		07/09/40	01/13/41	020 MISC	571		1/2 NE/4 SEC 36-T10N-R0E	
4002073		NEB 514-1-022	EASEMENT	BARTELS, MARGARET SHEDDOON, WALTER BARTELS, DOROTHY ANN ROMHOYDE, BY JOHN ROMHOYDE, SR., GORD, ARTHUR ROMHOYDE, CAROLINE M. ROMHOYDE, JOHN A. ROMHOYDE, JR., PEARL ROMHOYDE, ROBERT ROMHOYDE AND JOHN SHEDDOON		05/29/40	08/07/40	020 MISC	259		1/2 SE/4 SEC 26-T10N-R0E	
4002074		NEB 514-1-023	EASEMENT	KETELMUT, OTTO W., AND CLARA M. KETELMUT		06/06/40	08/07/40	020 MISC	257		1/2 NE/4 SEC 26-T10N-R0E, SD ROW DESC'D TO ENTER SD TRACT AT ABOUT CENTER ON S LINE, PROCEEDING NW'LY & LEAVING SD TRACT ABOUT 20 RODS S NW/C	
4002075		NEB 514-1-024	EASEMENT	LINCOLN JOINT STOCK LAND BANK OF LINCOLN, NEBRASKA		06/25/40	08/07/40	020 MISC	250		1/4 SEC 26-T10N-R0E, EXC 12.65 RODS SQ IN NE/C FOR SCHOOL	
4002076		NEB 514-1-025	EASEMENT	OSSENKOP, EDWARD, AND ELLEN OSSENKOP		06/10/40	08/07/40	020 MISC	254		1/2 SW/4 & W 26 2/3 AC OF E/2 SW/4 SEC 23-T10N-R0E	
4002079		NEB 514-1-026	EASEMENT	CURLEY, VAREMA CRASTREE, AND A. E. CURLEY		05/29/40	08/07/40	020 MISC	251		E/2 SE/4 SEC 22-T10N-R0E	
4002080		NEB 514-1-027	EASEMENT	MAANS, OTTO, AND ERNA MAANS		06/25/40	08/07/40	020 MISC	248		1/2 SE/4 SEC 22-T10N-R0E	
4002081		NEB 514-1-028	EASEMENT	SALLINE, ALEX, AND ERNA S. SALLINE								

46

EXHIBIT A - PART III (EASEMENTS)
LANCASTER COUNTY, NEBRASKA

REF. NO.	REC. NO.	P/L NO.	TYPE	GRANTOR	GRANTEE	INSTR. DATE	FILE DATE	BOOK	PAGE	FILE NO.	DESCRIPTION	WIDTH
4002003		NEB 514-1-030	EASEMENT	HAGER, GEORGE E., AND JENNIE HAGER		06/30/06	06/20/30	007 MISC	667		SE/4 SEC 21-T10N-R0E	
4002004		NEB 514-1-031	EASEMENT	VIELE, MARY HELEN, AND GUS A. VIELE		05/23/30	06/20/30	007 MISC	666		S/2 SW/4 SEC 21-T10N-R0E	
4002005		NEB 514-1-032	EASEMENT	MAYER, HENRY W.		06/09/30	06/20/30	007 MISC	665		SE/4 SEC 20-T10N-R0E	
4002006		NEB 514-1-033	EASEMENT	ANDERSON, CARL W., AND INGA ANDERSON		05/24/30	06/20/30	007 MISC	664		S/2 SW/4 SEC 20-T10N-R0E	
4002007		NEB 514-1-034	EASEMENT	WETENKAMP, E. J., AND MINNIE WETENKAMP		05/23/30	06/20/30	007 MISC	663		E/2 SE/4 SEC 24-T10N-R7E, E/2 SE/4 & LOTS 3 & 4 SEC 19-T10N-R0E	
4002008		NEB 514-1-035	EASEMENT	SAPPENFIELD, WILLIAM S.		05/24/30	06/20/30	007 MISC	662		W/2 SE/4 SEC 24-T10N-R7E	
4002009		NEB 514-1-036	EASEMENT	SCHOENLEBER, L. K., AND CHARLOTTA H. SCHWENLEBER		06/13/30	06/20/30	007 MISC	661		SW/4 SEC 24-T10N-R7E	
4002009 A		NEB 514-1-036	EASEMENT	SCHOENLEBER, L. K., AND CHARLOTTA SCHWENLEBER		08/05/30	08/07/30	008 MISC	173		SW/4 SEC 24-T10N-R7E	
4002090		NEB 514-1-037	EASEMENT	O'SHEA, E. N., AND FLORENCE H. O'SHEA		06/06/30	06/20/30	007 MISC	660		SE/4 SEC 23-T10N-R7E	
4002091		NEB 514-1-038	EASEMENT	WEDGES, JOHN J., AND ELLA MAY WEDGES		05/21/30	06/20/30	007 MISC	659		S/2 SW/4 SEC 23-T10N-R7E	
4002092		NEB 514-1-039	EASEMENT	LEAVITT, N. H., AND EMMA LEAVITT		05/19/30	06/20/30	007 MISC	065		W/2 NW/4 SEC 26-T10N-R7E	
4002092 B		NEB 514-1-039	EASEMENT	LEAVITT, N. H., AND EMMA LEAVITT		10/15/37	10/27/37	017 MISC	061		W/2 NW/4 SEC 26-T10N-R7E	

47

EXHIBIT A - PART III (EASEMENTS)
LANCASTER COUNTY, NEBRASKA

REF. NO.	ING. NO.	P/L NO.	TYPE	GRANTOR	GRANTEE	INSTR. DATE	FILE DATE	BOOK	PAGE	FILE NO.	DESCRIPTION	WIDTH
4002105		NEB 515-1-014	EASEMENT	MACDONALD, WILLIAM E., THELMA M. MACDONALD AND SARAH E. MOLTE		04/30/68	06/05/68	112 MISC	385		S/2 NE/4 SEC 13-T9N-R9E	60 FT
4002106		NEB 515-1-016	EASEMENT	MACDONALD, WILLIAM E., AND THELMA M. MACDONALD		04/30/68	06/05/68	112 MISC	351		SE/4 NW/4 & SW/4 NW/4, EXC W 450' OF N 260', KNOWN AS GOV'T LOT 3, SEC 13-T9N-R9E	60 FT
4002107		NEB 515-1-017	EASEMENT	KETELNUT, CARROL C., AND WYNONA A. KETELNUT		05/03/68	06/05/68	112 MISC	353		GOV'T LOT 4 IN SE/4 NE/4 SEC 14 & E/2 NE/4 & GOV'T LOTS 1 & 2 IN SEC 18-T9N-R9E	60 FT
4002108		NEB 515-1-018	EASEMENT	MOLTE, MAMIE		04/02/68	04/02/68	112 MISC	355		SW/4 NE/4 & SE/4 NW/4 SEC 14-T9N-R9E	60 FT
4002109		NEB 515-1-019	EASEMENT	BRENER, HENRY G., AND THELMA K. BRENER		03/28/68	06/05/68	112 MISC	357		SW/4 NW/4 SEC 14-T9N-R9E	60 FT
4002110		NEB 515-1-020	EASEMENT	KEMPER, WILLIAM		03/29/68	06/05/68	112 MISC	359		S/2 NE/4 SEC 15-T9N-R9E	60 FT
4002111		NEB 515-1-021	EASEMENT	SMITH, CATHERINE		04/29/68	06/05/68	112 MISC	361		SE/4 NW/4 SEC 15-T9N-R9E	60 FT
4002112		NEB 515-1-023	EASEMENT	KEIM, LEONARD H., AND ANTOINETTE R. KEIM		04/02/68	06/05/68	112 MISC	363		SW/4 NW/4 SEC 15-T9N-R9E	60 FT
4002113		NEB 515-1-025	EASEMENT	FRENCH, ALBERT, AND VIRGINIA L. FRENCH		04/02/68	06/05/68	112 MISC	365		N 100' OF SE/4 NE/4 SEC 16-T9N-R9E	60 FT
4002114		NEB 515-1-026	EASEMENT	OTTO, LOUELLA O.		04/04/68	06/05/68	112 MISC	367		N/2 NE/4 SEC 16-T9N-R9E	60 FT
4002115		NEB 515-1-027	EASEMENT	PETZLAFF, DALE E., AND RHONDA E. RETZLAFF		04/16/68	06/05/68	112 MISC	369		NE/4 NW/4 SEC 16-T9N-R9E	60 FT
4002116		NEB 515-1-028	EASEMENT	POTWALKER, JULIA		04/24/68	06/05/68	112 MISC	371		NW/4 NW/4 SEC 16 & N/2 NE/4 SEC	60 FT

48

EXHIBIT A - PART III (EASEMENTS)
LANCASTER COUNTY, NEBRASKA

REF. NO.	REC. NO.	P/L NO.	TYPE	GRANTOR	GRANTEE	INSTR. DATE	FILE DATE	BOOK	PAGE	FILE NO.	DESCRIPTION	WIDTH
4002116		NEB 515-1-029	EASEMENT	HODTWALKER, EVERETT F., AND BETTY R. HODTWALKER		04/24/68	06/05/68	112 MISC	373		17-T9N-R8E NE/4 NW/4 SEC 17-T9N-R8E	60 FT
4002117		NEB 515-1-030	EASEMENT	MAROUSEK, RALPH J., AND PHYLLIS L. MAROUSEK		04/09/68	06/05/68	112 MISC	375		NW/4 NW/4 SEC 17-T9N-R8E	60 FT
4002119		NEB 515-1-031	EASEMENT	BURGE, M. OREN, AND M. DONNA BURGE		04/10/68	06/05/68	112 MISC	377		E/2 NE/4 & E/2 W/2 NE/4 SEC 13-T9N-R7E	60 FT
4002120		NEB 515-1-032	EASEMENT	KAYSER, HAROLD M., AND JUMEROSE KAYSER		04/22/68	06/05/68	112 MISC	379		W/2 NW/4 NE 1/4, W/2 SW/4 NE/4, E/2 SE/4 NW/4 & E/2 NE/4 NW/4 SEC 13-T9N-R7E	60 FT
4002121		NEB 515-1-033	EASEMENT	KETELHUT, ORVAL V., AND DORIS A. KEETELHUT		04/23/68	04/23/68	112 MISC	381		W/2 SE/4 NW/4 & W/4 NE/4 NW/4 & NW/4 NW/4 & SW/4 NW/4 SEC 13-T9N-R7E	60 FT
4002122		NEB 515-1-034	EASEMENT	MORTENSEN, CARL, AND MARY MORTENSEN		04/17/68	06/05/68	112 MISC	383		NE/4 & E/2 NW/4 SEC 16-T9N-R7E	60 FT
4002123		NEB 515-1-036	EASEMENT	WESTERN POWER & GAS CO.		05/29/68	06/24/68	112 MISC	545		POB 30' N OF SE/C NW/4 NW/4 SEC 16-T9N-R7E; TH S 89 DEG 14' N 928' PARALLEL WITH S LINE NW/4 NE/4, TH 45 DEG 46' N 285' TO PT ON E LINE OF HMG COMPANY'S T8S LOT, POINT 27' S OF NE/C OF T8S LOT	60 FT
4002160		NEB 516-1-001	EASEMENT	HODGIN, CLYDE M., AND BUANTA HODGIN		08/24/63	12/11/63	094 MISC	677		W/2 NW/4 SEC 3-T12N-R8E	
4002161		NEB 516-1-002	EASEMENT	BROWN, MARGAURT MAE		08/24/63	12/11/63	094 MISC	679		NE/4 SEC 3-T12N-R8E	

49

EXHIBIT A - PART III (EASEMENTS)
LANCASTER COUNTY, NEBRASKA

REF. NO.	REC. NO.	P/L NO.	TYPE	GRANTOR	GRANTEE	INSTR. DATE	FILE DATE	BOOK	PAGE	FILE NO.	DESCRIPTION	VIDIUM
4002846		NEB 579-1-033	EASEMENT	SCHWANINGER, LOREN E., LAVINA P. SCHWANINGER, ADOLPH G. SCHWANINGER AND EDNA L. SCHWANINGER		03/25/61	05/04/61	081 MISC	551		NE 1/4 SEC 33-17N-R6E	
5003572	00090	NEB 501-1	EASEMENT GRANT	CHICAGO, ROCK ISLAND & PACIFIC RAILROAD CO.	NORTHERN NATURAL GAS CO.	05/14/84	04/23/86	008 MISC	540	86-10768	RR ROW .5 MI E OF PRAIRIE HOME, NE, NW 1/4 SEC 3-110N-R8E	
5003579	00535	NEB 514-1	EASEMENT	ANDERSON, CARL V., AND INGA ANDERSON	MISSOURI VALLEY PIPE LINE CO.	09/20/32		010 MISC	626		S/2 SW 1/4 SEC 20-110N-R8E	
5003580	00535	NEB 514-1	EASEMENT	WETENKAMP, E. J., AND MINNIE WETENKAMP	MISSOURI VALLEY PIPE LINE CO.	08/09/32		010 MISC	539		E/2 SE 1/4 SEC 24-110N-R7E, & E/2 SE 1/4 & LOTS 3 & 4 SEC 19-110N-R8E	
5003586	00888		EASEMENT								SEC 2-10N-R7E; SEC 34-10N-R7E & SEC 26-110N-R7E	
5003592	01326	NEB 417-1	EASEMENT GRANT	CHICAGO, ROCK ISLAND & PACIFIC RAILROAD CO.	NORTHERN NATURAL GAS CO.	05/14/84	04/23/86			86-10770	RR ROW 1 MI N OF HALLAM, NE, SE 1/4 SEC 30-17N-R6E	
5003614	02485		EASEMENT	GABLE, JAMES V., AND ROSE GABLE	NORTHERN NATURAL GAS CO.	10/29/51	11/16/51	044 MISC	169		SE 1/4 SEC 21-112N-R8E	
5003615	02486		EASEMENT	JEFFREY, LAURA B.	NORTHERN NATURAL GAS CO.	10/29/51	11/16/51	044 MISC	171		W/2 SW 1/4 SEC 22-112N-R8E	
5003623	02048	NEB 419 STA 1	EASEMENT	CARSTEN, FRED T., AND ANNA A. CARSTEN	NORTHERN NATURAL GAS CO.	10/06/32		048 MISC	033		TRACT 16.51 X 150' FOR ROADWAY THROUGH SW 1/4 SE 1/4 SEC 30-17N-R6E	
5003652	04545		CATHODIC PROTECTIO N CONTRACT	DICKSON, SUSIE B.	NORTHERN NATURAL GAS CO.	10/29/56	11/15/56	062 MISC	258		NW 1/4 SEC 14-17N-R8E	

50

EXHIBIT A - PART III (EASEMENTS)
LANCASTER COUNTY, NEBRASKA

REF NO.	IMG NO.	P/L NO.	TYPE	GRANTOR	GRANTEE	INSTR DATE	FILE DATE	BOOK	PAGE	FILE NO.	DESCRIPTION	WIDTH
5003672	06166	NEB 401-1	EASEMENT	KIRBY, MINNIE, AND SYLVESTER KIRBY	NORTHERN NATURAL GAS CO.	11/23/60	12/12/60	079 MISC	659		NE/4 SEC 1-17N-RBE	
5003678	06575	NEB 417-2	EASEMENT GRANT	CHICAGO, ROCK ISLAND & PACIFIC RAILROAD CO.	NORTHERN NATURAL GAS CO.	05/16/64	04/23/66			86-10769	RR ROW MP 561 5090, SEC 30-17N-RBE, .5 MI E OF HALLAM, NE	
5003682	07712	NEB 501-1	CATHODIC PROTECTIO N CONTRACT	MAHNS, A. V., AND LUELLA D. MAHNS	NORTHERN NATURAL GAS CO.	07/27/64	08/31/64	098 MISC	229		SW/4 SEC 26-T10N-RBE	
5003684	07740		EASEMENT	WESTERN POWER AND GAS CO.	NORTHERN NATURAL GAS CO.	11/27/64	12/16/64	099 MISC	443		20' X 30' TRACT SW/C SEC 21-T10N-RBE	
5003685	07752	NEB 514	EASEMENT	ANDERSON, CARL W.	NORTHERN NATURAL GAS CO.	11/05/64	11/27/64	099 MISC	291		SW/4 SEC 20-T10N-RBE	
5003686	07901	NEB 501-1	CATHODIC PROTECTIO N CONTRACT	KETELKUT, H. A., AND MORA M. KETELKUT	NORTHERN NATURAL GAS CO.	04/15/65	04/30/65	100 MISC	527		S/2 SE/4 SEC 36-T10N-RBE	
5003689	08443	NEB 501-1	CATHODIC PROTECTIO N CONTRACT	LANCASTER COUNTY NEBRASKA	NORTHERN NATURAL GAS CO.	04/12/66	05/25/66	105 MISC	003		SEC 10-T11N-RBE	
5003690	08445	NEB 501-1	CATHODIC PROTECTIO N CONTRACT	MISKELL, BERNA, CLARA MISKELL AND ROBERT W. RICHMOND	NORTHERN NATURAL GAS CO.	04/11/66	05/25/66	105 MISC	001		W/2 SW/4 SEC 3-T11N-RBE & N/2 NE/4 SEC 4-T11N-RBE	
5003691	09065	NEB 401-1	CATHODIC PROTECTIO N CONTRACT	LANCASTER COUNTY, NEBRASKA	NORTHERN NATURAL GAS CO.	04/25/67	05/24/67	108 MISC	439		SW/4 SEC 22-17N-RBE	

EXHIBIT A - PART III (EASEMENTS)
LANCASTER COUNTY, NEBRASKA

REF. NO.	REG. NO.	P/L NO.	TYPE	GRANTOR	GRANTEE	INSTR. DATE	FILE DATE	BOOK	PAGE	FILE NO.	DESCRIPTION	WIDTH
5003691	09065		N CONTRACT									
5003694	09423	NEB 514	EASEMENT	WETEKAMP, WOODROW W., AND LOLA E. WETEKAMP	NORTHERN NATURAL GAS CO.	01/29/68	02/15/68	111 MISC	251		TRACT 30' X 30' IN E/2 SE/4 & LOTS 3 & 4 IN SEC 19-110N-R6E	
5003697	09645		EASEMENT	WESTERN POWER & GAS CO., INC	NORTHERN NATURAL GAS CO.	05/29/68	06/24/68	112 MISC	548		TRACT 100' X 100 IN SEC 16-19N-R7E	
5003704	10947		EASEMENT	BEVANS, LLOYD, AND SHIRLEY BEVANS	NORTHERN NATURAL GAS CO.	05/14/76	06/17/76			7613016	TRACT IN NW/4 SEC 10-111N-R6E, BEG AT PT 594' E OF NW/4, PT BEING 20' W OF NORTHERN'S 20" LINE "A"; TH SH'LY & PARALLEL WITH SD P/L 150'; TH E'LY 90' TO W ROW LINE OF EXISTING COUNTY ROAD; TH N'ELY ALONG SD ROW LINE 146' TO PT 20' E OF NORTHERN'S 24" LINE "C"; TH N'ELY 43.8' TO W LINE 190' TO POB	
5003705	11348		EASEMENT	HOLDEN, JERRY B., AND SEVERLY J. HOLDEN	NORTHERN NATURAL GAS CO.	10/02/78				7826733	E/2 NW/4 SEC 22-17N-R2E	
5003708	13150	NEB 401-1, NEB 401-2, NEB 401-3, NEB 401-4, NEB 401-5	PIPELINE EASEMENT	CRETE BRANCH, INC.	NORTHERN NATURAL GAS CO.	04/10/89	05/03/89			8911380	ABANDONED RR ROW SEC 1-17N-R6E	
5007726		NEB 417-1-025	EASEMENT	BALDERSON, JESSE, NETTIE A. BALDERSON, AND VICTORINE BALDERSON		07/23/30	08/28/30	008 MISC	268		E/2 W/2 SE/4 & E/2 SE/4 SEC 33-17N-R6E	
5007727		NEB 417-1-025	EASEMENT	KESTER, ELZA		08/04/30	08/28/30	008 MISC	267		E/2 W/2 SE/4 & E/2 SE/4 SEC 33-17N-R6E	

19

EXHIBIT A - PART III (EASEMENTS)
LANCASTER COUNTY, NEBRASKA

REF. NO.	IMG. NO.	P/L NO.	TYPE	GRANTOR	GRANTEE	INSTR. DATE	FILE DATE	BOOK	PAGE	FILE NO.	DESCRIPTION	WIDTH
5007728		NEB 417-1-025	EASEMENT	BADGERSON, VICTORINE, JESSE BALDERSON, NETTIE BALDERSON, ELZA R. KESTER AND S. J. KESTER		05/29/31	07/31/39	019 MISC	216		E/2 W/2 SE/4 & E/2 SE/4 SEC 33-17N-R6E	
5007729		NEB 417-1-026	EASEMENT	MESSMAN, ED, ELLA MESSMAN, GEO. D. MESSMAN, ANNA MESSMAN, H. H. MESSMAN, ELLA MESSMAN, WM. OLTMAN AND LENA OLTMAN		07/24/30	08/28/30	008 MISC	265		W/2 W/2 SE/4 & W/2 SW/4 SEC 33-17N-R6E	
5007730		NEB 417-1-026	EASEMENT	DAVISON, MINNIE, AND C. H. DAVISON		06/05/30	08/28/30	008 MISC	264		W/2 W/2 SE/4 & W/2 SW/4 SEC 33-17N-R6E	
5007732		NEB 417-1-028	EASEMENT	MOLES, CLARENCE, VIOLA H. MCLES, GAYLORD F. BROWN, PEARL G. BROWN, MERVIN H. GERDES, IRENE GERDES, JOHN R. GERDES, LENA GERDES, MARIE GERDES, RIENA GERDES, OTTILIE GERDES, AUGUST SCHMIDT AND ETTA SCHMIDT		07/24/30	08/28/30	008 MISC	234		NW/4 SEC 33-17N-R6E	
5007733		NEB 417-1-029	EASEMENT	MESSMAN, HENRY H., AND ELLA MESSMAN		06/28/46	10/01/46	030 MISC	071		S/2 NE/4 SEC 32-17N-R6E	
5007734		NEB 417-1-030	EASEMENT	SCHWARTZINGER, GOTTFRIED		07/14/30	08/28/30	008 MISC	262		W/2 NE/4 SEC 32-17N-R6E & SE/4 SEC 29-17N-R6E	
5007735		NEB 417-1-030.5	EASEMENT	SCHWARTZINGER, CURTIS C., MONER H. SCHWARTZINGER AND BELVA I. SCHWARTZINGER		07/25/60	07/26/61	003 MISC	229		NW/4 SEC 32-17N-R6E	
5007736		NEB 417-1-031	EASEMENT	OBERMEYER, MARY, AND WILLIAM OBERMEYER		07/22/30	08/28/30	008 MISC	261		SW/4 SEC 29-17N-R6E	

53

EXHIBIT A - PART III (EASEMENTS)
LANCASTER COUNTY, NEBRASKA

REF. NO.	REC. NO.	P/L NO.	TYPE	GRANTOR	GRANTEE	INSTR. DATE	FILE DATE	BOOK	PAGE	FILE NO.	DESCRIPTION	WIDTH
5007737		NEB 417-1-032	EASEMENT	SCHNIEDER, FRIEDRICH, AND MIMA SCHNIEDER		07/18/30	06/28/30	008 MISC	259		E/2 SE/4 & NW/4 SE/4 SEC 30-17N-R6E	
5007738		NEB 417-1-032	EASEMENT	SCHNIEDER, FRIEDRICH, AND MIMA SCHNIEDER		07/18/30	02/16/31	008 MISC	676		E/2 SE/4 & NW/4 SE/4 SEC 30-17N-R6E	
5007740		NEB 417-1-033	EASEMENT	SCHNEIDER, ALFRED, AND GEORGE SCHNEIDER		08/14/30	06/28/30	008 MISC	244		NE/4 SEC 30-17N-R6E	
5007741		NEB 417-1-034	EASEMENT	MESSMAN, A. C., AND MRS. A. C. MESSMAN		07/16/30	06/28/30	008 MISC	258		S/2 NW/4 & N/2 SW/4 SEC 30-17N-R6E	
5007743		NEB 417-1-042	EASEMENT	MAHLMAN, HEINRICH, EST, WILLIAM MAHLMAN, EXEC, SOPHIA LAHM, AUGUST LAHM, DIETRICH H. MAHLMAN AND ERNA MAHLMAN		07/03/31	10/31/31	009 MISC	675		N/2 NW/4 SEC 30-17N-R6E	
5007744		NEB 417-1-042	EASEMENT	LAHM, AUGUST, SOPHIA LAHM, D. H. MAHLMAN, ERNA MAHLMAN, H. H. MAHLMAN, PEARL MAHLMAN, WM. MAHLMAN AND MARTHA MAHLMAN		07/24/30	06/28/30	008 MISC	283		S/2 NE/4 & N/2 SE/4 SEC 24-17N-R5E & N/2 NW/4 SEC 30-17N-R6E	
5007745		NEB 417-1-043, NEB 417-1-044	EASEMENT	NIEBURR, ANNA, DICK NIEBURR, JOHN NIEBURR, HILDA NIEBURR, LENA NIEBURR, MARTHA NIEBURR, MARGARETH NIEBURR, R. W. SEIBERT, AND MARY SEIBERT		07/22/30	06/28/30	008 MISC	284		E/2 SE/4 SEC 24-17N-R5E & N/2 SW/4 SEC 19-17N-R6E	
5007747		NEB 417-1-045	EASEMENT	REJCHA, ANTON, AND ROSIE REJCHA		03/24/31	04/06/31	009 MISC	215		SE/4 NW/4 SEC 24-17N-R5E	
5007748		NEB 417-1-046	EASEMENT	HAYLOVIC, EDWARD, AND MARY HAYLOVIC		06/01/30	06/28/30	008 MISC	282		N/2 NE/4 & NE/4 NW/4 SEC 24-17N-R5E	

54

EXHIBIT A - PART III (EASEMENTS)
LANCASTER COUNTY, NEBRASKA

REF. NO.	ING. NO.	P/L NO.	TYPE	GRANTOR	GRANTEE	INSTR. DATE	FILE DATE	BOOK	PAGE	FILE NO.	DESCRIPTION	WIDTH
5007749		NEB 417-1-047	EASEMENT	KRUMH, AUGUST, AND ANNA KRUMH		07/16/30	08/28/30	008 MISC	249		E/2 SW/4 SEC 13-17N-R5E	
5007750		NEB 417-1-048	EASEMENT	VLASAK, CHARLES C., AND BERTHA VLASAK		07/16/30	08/28/30	008 MISC	279		W/2 SW/4 SEC 13-17N-R5E	
5007751		NEB 417-1-048	EASEMENT	COLLETT, W. S., AND ETHEL COLLETT		12/13/32	12/30/32	011 MISC	069		W/2 SW/4 SEC 13-17N-R5E	
5007752		NEB 417-1-049	EASEMENT	BARINKA, EMMA, AND FRANK BARINKA		07/19/30	08/28/30	008 MISC	280		E/2 SE/4 & E/2 NW/4 SEC 14-17N-R5E	
5007753		NEB 417-1-050	EASEMENT	SCHAAD, REINHARD, AND ANNA SCHAAD		07/19/30	08/28/30	008 MISC	250		NE/4 SEC 14-17N-R5E	
5007755		NEB 417-1-052	EASEMENT	KATTAN, KATIE, AND FRED KATTAN		07/19/30	08/28/30	008 MISC	246		E/2 SW/4 SEC 11-17N-R5E	
5007756		NEB 417-1-052	EASEMENT	KATTAN, KATIE, AND FRED KATTAN		03/25/31	04/06/31	009 MISC	214		SW/4 NW/4 SEC 11-17N-R5E	
5007757		NEB 417-1-053	EASEMENT	STERER, ANHIE, AND MATHIAS STERER		05/07/31	05/28/31	009 MISC	379		SW/4 SW/4 SEC 11-17N-R5E	
5007758		NEB 417-1-054	EASEMENT	SCHLICHTEMEIER, FRANK F., AND HANNAH SCHLICHTEMEIER		07/16/30	08/28/30	008 MISC	248		S/2 NE/4 & W/2 SE/4 SEC 10; NW/4 SW/4 SEC 11-17N-R5E	
5007760		NEB 417-1-055	EASEMENT	JOHNSON, LIZZIE, JOHN H. KRUG, MARY KENDT, HENRY C. KUMOT, AUGUST F. REMMER, MARIE H. REMMER, FRED REMMER, JAMETTE A. REMMER, GEO. REMMER, KATIE M. REMMER, MATHIAS REMMER, MATHIAS REMMER, ROSINA REMMER, MAGGIE SCHERNIKAU AND FRED SCHERNIKAU		04/22/31	10/31/31	009 MISC	676		W/2 NE/4 SEC 10-17N-R5E	

EXHIBIT A - PART III (EASEMENTS)
LANCASTER COUNTY, NEBRASKA

REF. NO.	REC. NO.	P/L NO.	TYPE	GRANTOR	GRANTEE	INSTR. DATE	FILE DATE	BOOK	PAGE	FILE NO.	DESCRIPTION	WIDTH
5007761		NEB 417-1-056	EASEMENT	SCHLICHTENEIER, ANNA		07/19/30	08/28/30	008 MISC	270		SE/4 SEC 3-17N-R5E	
5007762		NEB 417-1-057	EASEMENT	HENNING, GEORGE, AND ELLA HENNING		07/19/30	08/28/30	008 MISC	235		SW/4 SEC 3-17N-R5E	
5007764		NEB 417-1-058	EASEMENT	WEINKE, JOHN, AND DORA WEINKE		08/04/30	08/28/30	008 MISC	271		N/2 SE/4 & NE/4 SEC 4-17N-R5E	
5007765		NEB 417-1-059	EASEMENT	WEINKE, FERDINAND, LOUIS CARL, JOHN WEINKE, ELIZABETH M. KAHLE, MINNIE LOUISA WEINKE, MARTHA IDA BERTHA WEINKE, GUSTAV HERMAN WEINKE, GERTRUDE E. K. WEINKE, ELISABETH KAHLE, ANNA WEINKE KAHLE AND DOROTHEA ANNA KAHLE WEIDNER		07/08/31	07/31/39	019 MISC	212		W/2 SW/4 SEC 33-T8N-R5E & N/2 NW/4 SEC 4-17N-R5E	
5007766		NEB 417-1-060	EASEMENT	KRAMER, WILLIAM, AND LENA KRAMER		07/21/30	08/28/30	008 MISC	237		E/2 SW/4 SEC 33-T8N-R5E	
5007767		NEB 417-1-061	EASEMENT	WENKE, MARIE		07/26/30	08/28/30	008 MISC	275		N/2 N/2 SE/4 SEC 32-T8N-R5E	
5007768		NEB 417-1-062	EASEMENT	DITTMER, WM., AND MRS. WM. DITTMER		07/26/30	08/28/30	008 MISC	272		S/2 NE/4 SEC 32-T8N-R5E	
5007769		NEB 417-1-063	EASEMENT	JISKRA, FRED, AND CHRISTINA JISKRA		07/26/30	08/27/30	008 MISC	238		S/2 SW/4 SEC 29 & N/2 NE/4 SEC 32-T8N-R5E	
5007770		NEB 417-1-064	EASEMENT	BLAZEK, JACOB, AND ANNA BLAZEK		07/29/30	08/28/30	008 MISC	275		E/2 NW/4 SEC 32-T8N-R5E	
5007772		NEB 417-1-066	EASEMENT	PROCHASKA, AGNES, AND FRANK PROCHASKA		07/21/30	08/28/30	008 MISC	240		N/2 SW/4 SEC 29-T8N-R5E	
5007773		NEB 417-1-067	EASEMENT	KRAMER, CLARA, AND WM. KRAMER, JR.		07/26/30	08/28/30	008 MISC	241		NW/4 SEC 29-T8N-R5E	

EXHIBIT A - PART III (EASEMENTS)
LANCASTER COUNTY, NEBRASKA

REF. NO.	REG. NO.	P/L NO.	TYPE	GRANTOR	GRANTEE	INSTR. DATE	FILE DATE	BOOK	PAGE	FILE NO.	DESCRIPTION	WIDTH
5007774		NEB 417-1-067	EASEMENT	WILD, HENRY, AND SOPHIA WILD		11/14/31	12/03/31	010 MISC	055		NW/4 SEC 29-16N-R5E	
5007775		NEB 417-1-068	EASEMENT	BAUER, F. V., AND MARY BAUER		07/15/30	08/28/30	008 MISC	276		W/2 SE/4 SEC 19; W/2 NE/4 SEC 30; E/2 NE/4 SEC 30, ALL 1/4 16N-R5E	
5007776		NEB 417-1-069	EASEMENT	HARTMAN, HENRY A.		07/17/30	08/28/30	008 MISC	277		E/2 SE/4 SEC 19-16N-R5E	
5007778		NEB 417-1-071	EASEMENT	PAVELKA, JOSEPH A., AND SOPHIE PAVELKA		08/07/30	08/28/30	008 MISC	253		S/2 NW/4 & N/2 W/2 SW/4 SEC 19-16N-R5E	
5007780		NEB 417-1-073	EASEMENT	VYHMALEK, ANTON J., AND EMMA VYHMALEK		07/24/30	08/28/30	009 MISC	024		W/2 NW/4 SEC 19; SW/4 SEC 18-16N-R5E, EXC N & W OF C&O RR	
5008027		NEB 420-1-001	EASEMENT	BRUNKEN, FRED C., AND HANNAH BRUNKEN		07/25/30	11/03/30	008 MISC	466		NE/4 SEC 25-17N-R5E	
5008028		NEB 420-1-002	EASEMENT	BRUNKEN, LENA, IMDIV & AS GRON FOR LOUISE BRUNKEN, MATILDA BRUNKEN, CARRIE MATTHEWS, JOHN MATTHEWS AND RICHARD O. SEVERIN, ADM		08/02/30	11/10/30	008 MISC	049		SE/4 SEC 25-17N-R5E	
5008029		NEB 420-1-002	EASEMENT	JANOTA, SEMA, AND STEVE JANOTA		08/13/30	11/10/30	008 MISC	049		SE/4 SEC 25-17N-R5E	
5008030		NEB 420-1-002	EASEMENT	CLANSON, MINNIE, AND CLARENCE CLANSON		08/22/30	11/10/30	008 MISC	049		SE/4 SEC 25-17N-R5E	
5008031		NEB 420-1-002	EASEMENT	JOHNSON, ANNA, AND GEORGE J. JOHNSON		08/30/30	11/10/30	008 MISC	049		SE/4 SEC 25-17N-R5E	
5008032		NEB 420-1-003	EASEMENT	MESSHAM, LOUIE		07/15/30	11/03/30	008 MISC	469		SW/4 SEC 25-17N-R5E	
5008033		NEB 420-1-004	EASEMENT	MESSHAM, WILLIAM		07/15/30	11/03/30	008 MISC	468		NW/4 SEC 36-17N-R5E	

57

EXHIBIT A - PART III (EASEMENTS)
LANCASTER COUNTY, NEBRASKA

REF. NO.	IMG. NO.	P/L NO.	TYPE	GRANTOR	GRANTEE	INSTR. DATE	FILE DATE	BOOK	PAGE	FILE NO.	DESCRIPTION	WIDTH
5008034		NEB 420-1-005	EASEMENT	HELLER, GEORGE, AND MARY HELLER		07/15/30	11/03/30	008 MISC	467		S/2 NE/4 SEC 35-17N-R5E	
5008035 A		NEB 420-1-006	EASEMENT	HELLER, HENRY, AND EDNA HELLER		07/23/30	11/03/30	008 MISC	470		SE/4 SEC 35-17N-R5E	
5008077		NEB 428-1-001	EASEMENT	KUBICEK, FRANK, AND ANNA KUBICEK		07/18/30	11/03/30	008 MISC	472		NW/4 SEC 30-10N-R5E	
8001008		NEB 401-4-141	EASEMENT GRANT	WALVOORD, DORA	NORTHERN NATURAL GAS CO.	03/10/60	03/31/60	076 MISC	099	12	SW/4 NW/4 SEC 1-17N-R6E	
8001030		NEB 417-1-027	RIGHT OF WAY GRANT	GEISTLINGER, MATTHIAS, AND ANNA GEISTLINGER	MISSOURI VALLEY PIPE LINE CO.	07/08/30	08/28/30	008 MISC	263	044	W/2 NE/4 SEC 33-17N-R6E	
8001031		NEB 501-3-044	NORTHERN NATURAL GAS CO.	AMBERG, PETER, AND HILOUR AMBERG	NORTHERN NATURAL GAS CO.	02/26/68	05/02/68	112 MISC	073	010	NE/4 SEC 23-111N-R6E	
8001034		NEB 501-3-048	EASEMENT GRANT	TYRRELL, CHARLES R., AND LEONE E. TYRRELL	NORTHERN NATURAL GAS CO.	02/07/68	03/31/68	111 MISC	323	008	W/2 NW/4 SEC 14-111N-R6E, EXC W 260.0' OF S 347.0' OF W 253.0'	
8001039		NEB 501-3-048	EASEMENT GRANT	AMBERG, PETE, AND HILOUR AMBERG	NORTHERN NATURAL GAS CO.	11/24/59	06/23/60	077 MISC	427	5	NE/4 SEC 23-111N-R6E	
8001040		NEB 501-3-050	EASEMENT GRANT	JEWETT, WED, AND HAZEL M. JEWETT	NORTHERN NATURAL GAS CO.	11/20/59	06/23/60	077 MISC	425	4	E/2 SW/4 SEC 14-111N-R6E	
8001041		NEB 501-3-052	EASEMENT GRANT	TYRRELL, CHARLES R., AND LEONE E. TYRRELL	NORTHERN NATURAL GAS CO.	11/20/59	06/23/60	077 MISC	423	3	W/2 NW/4 SEC 14-111N-R6E	
8001042		NEB 514-1-037.5	EASEMENT GRANT	REFSHAUGE, J. J., SUCCESSOR TR	NORTHERN NATURAL GAS CO.	07/16/40	08/07/40	020 MISC	255	9	TRACTS B & C, IRREGULAR TRACTS, IN E/2 SEC 26-110N-R7E	
8001044		NEB 514-1-037.5	EASEMENT	LEAVITT, H. H.	NORTHERN NATURAL GAS CO.	11/15/48	12/22/48	036 MISC	255	6	W/2 NW/4 SEC 26-110N-R7E	

EXHIBIT A - PART III (EASEMENTS)
LANCASTER COUNTY, NEBRASKA

REF. NO.	IMG. NO.	P/L NO.	TYPE	GRANTOR	GRANTEE	INSTR. DATE	FILE DATE	BOOK	PAGE	FILE NO.	DESCRIPTION	WIDTH
8001064					GAS CO.							
8001065		NEB 417-1	RIGHT OF WAY AND EASEMENT	KATTACE, FRED, AND KATIE KATTACE	MISSOURI VALLEY PIPE LINE CO. OF NE	08/18/30	08/28/30	008 MISC	257	039	SE/4 NW/4 SEC 17-17N-R5E	
8001161			EASEMENT GRANT	MOOGIN, EDWIN L., AND ELLA MOOGIN	NORTHERN NATURAL GAS CO.	07/10/50	07/27/50	040 MISC	367	025	1/2 NW/4 SEC 2-112-R8E	

54

EXHIBIT A - PART IV(A)

None

60

EXHIBIT A - PART IV(B)

None

601

**EXHIBIT A
PART V**

(Jurisdictions)
to

General Conveyance, Assignment and Bill of Sale
from
Enron Corp., as Grantor
in favor of
Northern Natural Gas Company, as Grantee

The following counties in the State of Nebraska:

- Burt
- Butler
- Cass
- Colfax
- Cuming
- Dakota
- Dixon
- Dodge
- Douglas
- Fillmore
- Gage
- Jefferson
- Johnson
- Lancaster
- Nemaha
- Otoe
- Pawnee
- Platte
- Polk
- Richardson
- Saline
- Sarpy
- Saunders
- Seward
- Thurston
- Washington
- Wayne

162

EXHIBIT A - PART VI (AMENDMENTS, PARTIAL RELEASES AND OTHER INSTRUMENTS) LANCASTER COUNTY, NEBRASKA

REF. NO.	REG. NO.	P/L NO.	TYPE	GRANTOR	GRANTEE	INSTR. DATE	FILE DATE	BOOK	PAGE	FILE NO.	LAND OR INSTRUMENT REFERENCE	WIDTH
1009553		NEM 501-1-034	MODIFICATION AND AMENDMENT	NORTHERN NATURAL GAS CO.		06/09/78	07/07/78			78-17759	NW/4 SEC 22-T10N-R6E DMODIFIES REF NO. 1009552	66 FT
1009564		NEM 501-1-042	MODIFICATION AND AMENDMENT	NORTHERN NATURAL GAS CO.		04/15/78	05/19/78			78-12664	W/2 SW/4 SEC 34-T11N-R6E DMODIFIES REF NO. 1009563	65 FT
1009571		NEM 501-1-048	MODIFICATION AND AMENDMENT	NORTHERN NATURAL GAS CO.		06/15/78	09/13/78			78-24381	MODIFIES REF NO. 1009570 W/2 SW/4 SEC 22-T11N-R6E ALONG C/L OF P/L	66 FT
1009573		NEM 501-1-049	MODIFICATION AND AMENDMENT	NORTHERN NATURAL GAS CO.		05/31/89	06/20/89			16533	MODIFIES REF NO. 1009572, W/2 NW/4 SEC 22-T11N-R6E	70 FT
4002092 A		NEB 514-1-039	MODIFICATION AND AMENDMENT	NORTHERN NATURAL GAS CO.		02/04/33	03/29/33	011 MISC	061		W/2 NW/4 SEC 26-T10N-R7E DMODIFIES REF NO. 4002092	
5007746		NEB 417-1-043, NEB 417-1-044	RELEASE	NORTHERN NATURAL GAS CO.		01/17/56	02/08/56	058 MISC	521		NW/4 SW/4 & W/2 SW/4 SW/4 & SE/4 SW/4 SW/4 SEC 19-T7N-R6E DMODIFIES REF NO. 5007745	

63

EXHIBIT B
EXCEPTED PROPERTY

None

BLICK

CODE

CHECKED

ENTERED

EDITED

WAGGASTER COUNTY TEXAS

Dan Gallo

REGISTER OF DEEDS

91 JAN -8 AM 8:24

ENTERED ON
NUMERICAL INDEX
FILED FOR RECORD AS:

INST. NO. 91 **689**

\$ 41350

Vinson pd

*Attn: General Counsel
Northern Natural Gas Co.
1400 Smith
Houston TX 77002*