



DEED 2012025072



MAR 15 2012 14:11 P 91

Nebr Doc
Stamp Tax

31512

Date
3/21

By: *[Signature]*

Deed ^{at} 8
01:60000^M

FEL 459 FR *[Signature]*

BKP See attached *[Signature]* COMP

DEL SCAN FV

Received - DIANE L. BATTIATO
Register of Deeds, Douglas County, NE
3/15/2012 14:11:27.43



2012025072

Filed: AS RECEIVED

Title of Document: Perpetual Easement Deed

Grantor: Union Pacific Railroad Company

Grantee: Sprint Communications Company L.P.

Please return to:

Sprint Communications Company L.P.
Attn: Scott Benson
6550 Sprint Parkway
MS: KSOPHR0312-3C262
Overland Park, KS 66251

ck. 12189237

DUPLICATE ORIGINAL

(Douglas County, Nebraska)

[C.D. Nos. 54772-3]

PERPETUAL EASEMENT DEED

THIS EASEMENT DEED, made as of the 27th Day of June, 2011, by UNION PACIFIC RAILROAD COMPANY, a Delaware corporation, Grantor, to SPRINT COMMUNICATIONS COMPANY L. P., a Delaware limited partnership, Grantee:

WITNESSETH:

That Grantor and Grantee have entered into a Fiber Optic Agreement dated as of February 13, 1985 (hereinafter the "Agreement") whereby Grantor has granted to Grantee the right to construct, operate and maintain a Fiber System on the property of the Grantor located in Douglas County, Nebraska, under the terms, provisions, and conditions contained in said Agreement, one of which is that Grantor shall grant to Grantee a perpetual easement in the form of this deed.

NOW, THEREFORE, for and in consideration of Ten Dollars (\$10.00), the receipt of which is hereby acknowledged, and for other good and valuable consideration, Grantor by these presents does hereby grant to Grantee a PERPETUAL EASEMENT to construct, reconstruct, rebuild and reinstall the fiber optic communications system ("Fiber System") as shown and in the locations shown on Pages 21 to 24-1 to 3, 25 to 29-1, 29-2, 30 to 63, 1-2 to 1-12; Page 682 (St. Paul to Omaha Route 2nd Cable); Pages 12 to 35 (Omaha to Cheyenne Route); Pages; 10-1 to 10-2 and 11-1 to 11-2 (UPRR Last Mile) of Exhibit A, attached hereto and by this reference made a part hereof, and reasonable ingress and egress to and from the location of the Fiber System for the purpose of constructing, reconstructing, rebuilding, reinstalling, operating and maintaining the Fiber System.

SUBJECT TO and RESERVING unto the Grantor, its successors and assigns, the following:

a. The foregoing grants are made without covenant of title or for quiet enjoyment and without warranty of title express or implied, and are subject and subordinate to outstanding or superior rights;

b. The foregoing grants are also subject and subordinate to the prior and continuing right and obligation of Grantor to use and maintain its entire property in the performance of its public duty as a common carrier and are also subject to the right and power of Grantor to construct, maintain, repair, renew, use, operate, change, modify or

relocate railroad tracks, signal, communication or other wire or fiber lines, pipe lines and other facilities upon, along or across any or all parts of the Grantor's property, or permit others to do so for Grantor, all or any of which may be freely done at any time or times by Grantor or others with its permission without liability to Grantee or to any other party for compensation or damages, unless and except to the extent that the foregoing Agreement otherwise expressly provides;


c. The foregoing grants are non-exclusive and Grantor reserves the right to agree to other non-exclusive occupations of the easement area by one or more other person(s); PROVIDED, HOWEVER, that any such subsequent occupancies or agreements for such occupancies shall be subordinate to the rights granted herein to Grantee if Grantee has not relocated therefrom; and


d. The foregoing grants are also subject to all other terms, provisions and conditions contained in the aforesaid Agreement.

IN WITNESS WHEREOF, the Grantor has caused these presents to be signed by its Vice President – Law & Chief Compliance Officer and attested by its Assistant Secretary and its corporate seal to be hereunto affixed as of the day and year first herein written.

UNION PACIFIC RAILROAD COMPANY

Attest:


Assistant Secretary

By: 
Title: VP Law & Chief Compliance Officer

** FILED: AS IS

ACKNOWLEDGMENT

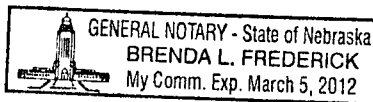
STATE OF NEBRASKA)
) ss:
COUNTY OF DOUGLAS)

The foregoing instrument was acknowledged on this 5th day of July, 2011, before me, a Notary Public, duly commissioned, qualified and acting, within and for the said county and state, by Gayla L. Thal, to me personally known, who stated that he had signed, executed and delivered said foregoing instrument for the consideration, uses and purposes therein mentioned and set forth.

Brenda L. Frederick
Notary Public

My Commission expires:

March 5, 2012



LEGAL DESCRIPTION

T 75N, R 44W
SECTIONS: 33

T 15N, R 13E
SECTIONS: 22, 23, 27, 28, 33

T 14N, R 13E
SECTIONS: 4, 9, 10

22.15.13
23.15.13
27.15.13
28.15.13
33.15.13
4.14.13
9.14.13
10.14.13

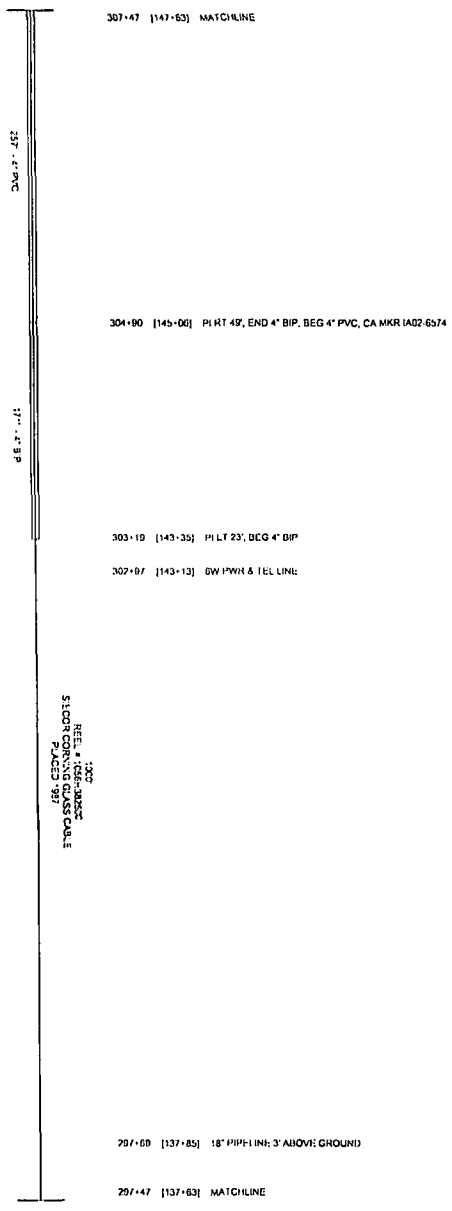
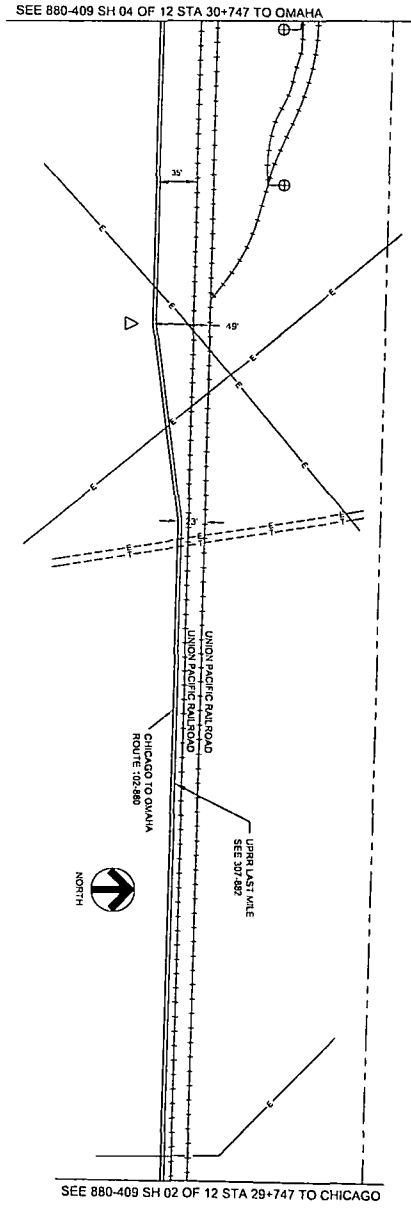
NE
NW | NE
SE
SW

NE
NW | NW
SE
SW

NE
NW | SE
SE
SW

NE
NW | SW
SE
SW

DOUGLAS CO, NE
CITY OF OMAHA
SEC 33 T75N R34W



SEE 880-409 SH 04 OF 12 STA 30+747 TO OMAHA
SEE 880-409 SH 02 OF 12 STA 29+747 TO CHICAGO



SEAL OF THE STATE OF NEBRASKA
STATE ENGINEER
NO. 10000
EXPIRES 12/15/2011

STATION	DESCRIPTION	DATE	BY	CHECKED
297+47	START OF SECTION			
297+50	18" PIPE LINE, 3' ABOVE GROUND			
297+60	18" PIPE LINE, 3' ABOVE GROUND			
297+67	GW PUMP & TEL LINE			
297+77	GW PUMP & TEL LINE			
297+87	PI LT 23, DEG 4' BP			
297+90	PI RT 49, END 4' BIP, BEG 4' PVC, CA MKR IAD2 6574			
297+97	PI RT 49, END 4' BIP, BEG 4' PVC, CA MKR IAD2 6574			
300+00	PI RT 49, END 4' BIP, BEG 4' PVC, CA MKR IAD2 6574			
300+07	PI RT 49, END 4' BIP, BEG 4' PVC, CA MKR IAD2 6574			
300+17	PI RT 49, END 4' BIP, BEG 4' PVC, CA MKR IAD2 6574			
300+27	PI RT 49, END 4' BIP, BEG 4' PVC, CA MKR IAD2 6574			
300+37	PI RT 49, END 4' BIP, BEG 4' PVC, CA MKR IAD2 6574			
300+47	PI RT 49, END 4' BIP, BEG 4' PVC, CA MKR IAD2 6574			
300+57	PI RT 49, END 4' BIP, BEG 4' PVC, CA MKR IAD2 6574			
300+67	PI RT 49, END 4' BIP, BEG 4' PVC, CA MKR IAD2 6574			
300+77	PI RT 49, END 4' BIP, BEG 4' PVC, CA MKR IAD2 6574			
300+87	PI RT 49, END 4' BIP, BEG 4' PVC, CA MKR IAD2 6574			
300+97	PI RT 49, END 4' BIP, BEG 4' PVC, CA MKR IAD2 6574			
301+00	PI RT 49, END 4' BIP, BEG 4' PVC, CA MKR IAD2 6574			
301+07	PI RT 49, END 4' BIP, BEG 4' PVC, CA MKR IAD2 6574			
301+17	PI RT 49, END 4' BIP, BEG 4' PVC, CA MKR IAD2 6574			
301+27	PI RT 49, END 4' BIP, BEG 4' PVC, CA MKR IAD2 6574			
301+37	PI RT 49, END 4' BIP, BEG 4' PVC, CA MKR IAD2 6574			
301+47	PI RT 49, END 4' BIP, BEG 4' PVC, CA MKR IAD2 6574			
301+57	PI RT 49, END 4' BIP, BEG 4' PVC, CA MKR IAD2 6574			
301+67	PI RT 49, END 4' BIP, BEG 4' PVC, CA MKR IAD2 6574			
301+77	PI RT 49, END 4' BIP, BEG 4' PVC, CA MKR IAD2 6574			
301+87	PI RT 49, END 4' BIP, BEG 4' PVC, CA MKR IAD2 6574			
301+97	PI RT 49, END 4' BIP, BEG 4' PVC, CA MKR IAD2 6574			
302+00	PI RT 49, END 4' BIP, BEG 4' PVC, CA MKR IAD2 6574			
302+07	PI RT 49, END 4' BIP, BEG 4' PVC, CA MKR IAD2 6574			
302+17	PI RT 49, END 4' BIP, BEG 4' PVC, CA MKR IAD2 6574			
302+27	PI RT 49, END 4' BIP, BEG 4' PVC, CA MKR IAD2 6574			
302+37	PI RT 49, END 4' BIP, BEG 4' PVC, CA MKR IAD2 6574			
302+47	PI RT 49, END 4' BIP, BEG 4' PVC, CA MKR IAD2 6574			
302+57	PI RT 49, END 4' BIP, BEG 4' PVC, CA MKR IAD2 6574			
302+67	PI RT 49, END 4' BIP, BEG 4' PVC, CA MKR IAD2 6574			
302+77	PI RT 49, END 4' BIP, BEG 4' PVC, CA MKR IAD2 6574			
302+87	PI RT 49, END 4' BIP, BEG 4' PVC, CA MKR IAD2 6574			
302+97	PI RT 49, END 4' BIP, BEG 4' PVC, CA MKR IAD2 6574			
303+00	PI RT 49, END 4' BIP, BEG 4' PVC, CA MKR IAD2 6574			
303+07	PI RT 49, END 4' BIP, BEG 4' PVC, CA MKR IAD2 6574			
303+17	PI RT 49, END 4' BIP, BEG 4' PVC, CA MKR IAD2 6574			
303+27	PI RT 49, END 4' BIP, BEG 4' PVC, CA MKR IAD2 6574			
303+37	PI RT 49, END 4' BIP, BEG 4' PVC, CA MKR IAD2 6574			
303+47	PI RT 49, END 4' BIP, BEG 4' PVC, CA MKR IAD2 6574			
303+57	PI RT 49, END 4' BIP, BEG 4' PVC, CA MKR IAD2 6574			
303+67	PI RT 49, END 4' BIP, BEG 4' PVC, CA MKR IAD2 6574			
303+77	PI RT 49, END 4' BIP, BEG 4' PVC, CA MKR IAD2 6574			
303+87	PI RT 49, END 4' BIP, BEG 4' PVC, CA MKR IAD2 6574			
303+97	PI RT 49, END 4' BIP, BEG 4' PVC, CA MKR IAD2 6574			
304+00	PI RT 49, END 4' BIP, BEG 4' PVC, CA MKR IAD2 6574			
304+07	PI RT 49, END 4' BIP, BEG 4' PVC, CA MKR IAD2 6574			
304+17	PI RT 49, END 4' BIP, BEG 4' PVC, CA MKR IAD2 6574			
304+27	PI RT 49, END 4' BIP, BEG 4' PVC, CA MKR IAD2 6574			
304+37	PI RT 49, END 4' BIP, BEG 4' PVC, CA MKR IAD2 6574			
304+47	PI RT 49, END 4' BIP, BEG 4' PVC, CA MKR IAD2 6574			
304+57	PI RT 49, END 4' BIP, BEG 4' PVC, CA MKR IAD2 6574			
304+67	PI RT 49, END 4' BIP, BEG 4' PVC, CA MKR IAD2 6574			
304+77	PI RT 49, END 4' BIP, BEG 4' PVC, CA MKR IAD2 6574			
304+87	PI RT 49, END 4' BIP, BEG 4' PVC, CA MKR IAD2 6574			
304+97	PI RT 49, END 4' BIP, BEG 4' PVC, CA MKR IAD2 6574			
305+00	PI RT 49, END 4' BIP, BEG 4' PVC, CA MKR IAD2 6574			
305+07	PI RT 49, END 4' BIP, BEG 4' PVC, CA MKR IAD2 6574			
305+17	PI RT 49, END 4' BIP, BEG 4' PVC, CA MKR IAD2 6574			
305+27	PI RT 49, END 4' BIP, BEG 4' PVC, CA MKR IAD2 6574			
305+37	PI RT 49, END 4' BIP, BEG 4' PVC, CA MKR IAD2 6574			
305+47	PI RT 49, END 4' BIP, BEG 4' PVC, CA MKR IAD2 6574			
305+57	PI RT 49, END 4' BIP, BEG 4' PVC, CA MKR IAD2 6574			
305+67	PI RT 49, END 4' BIP, BEG 4' PVC, CA MKR IAD2 6574			
305+77	PI RT 49, END 4' BIP, BEG 4' PVC, CA MKR IAD2 6574			
305+87	PI RT 49, END 4' BIP, BEG 4' PVC, CA MKR IAD2 6574			
305+97	PI RT 49, END 4' BIP, BEG 4' PVC, CA MKR IAD2 6574			
306+00	PI RT 49, END 4' BIP, BEG 4' PVC, CA MKR IAD2 6574			
306+07	PI RT 49, END 4' BIP, BEG 4' PVC, CA MKR IAD2 6574			
306+17	PI RT 49, END 4' BIP, BEG 4' PVC, CA MKR IAD2 6574			
306+27	PI RT 49, END 4' BIP, BEG 4' PVC, CA MKR IAD2 6574			
306+37	PI RT 49, END 4' BIP, BEG 4' PVC, CA MKR IAD2 6574			
306+47	PI RT 49, END 4' BIP, BEG 4' PVC, CA MKR IAD2 6574			
306+57	PI RT 49, END 4' BIP, BEG 4' PVC, CA MKR IAD2 6574			
306+67	PI RT 49, END 4' BIP, BEG 4' PVC, CA MKR IAD2 6574			
306+77	PI RT 49, END 4' BIP, BEG 4' PVC, CA MKR IAD2 6574			
306+87	PI RT 49, END 4' BIP, BEG 4' PVC, CA MKR IAD2 6574			
306+97	PI RT 49, END 4' BIP, BEG 4' PVC, CA MKR IAD2 6574			
307+00	PI RT 49, END 4' BIP, BEG 4' PVC, CA MKR IAD2 6574			
307+07	PI RT 49, END 4' BIP, BEG 4' PVC, CA MKR IAD2 6574			
307+17	PI RT 49, END 4' BIP, BEG 4' PVC, CA MKR IAD2 6574			
307+27	PI RT 49, END 4' BIP, BEG 4' PVC, CA MKR IAD2 6574			
307+37	PI RT 49, END 4' BIP, BEG 4' PVC, CA MKR IAD2 6574			
307+47	PI RT 49, END 4' BIP, BEG 4' PVC, CA MKR IAD2 6574			

P.A.S.
JUN 1 2011

SEE 03 OF 2

Sprint

FIBER OPTIC ROUTE RECORD DRAWING

CHICAGO, IL - OMAHA, NE

DATE: 06/01/11

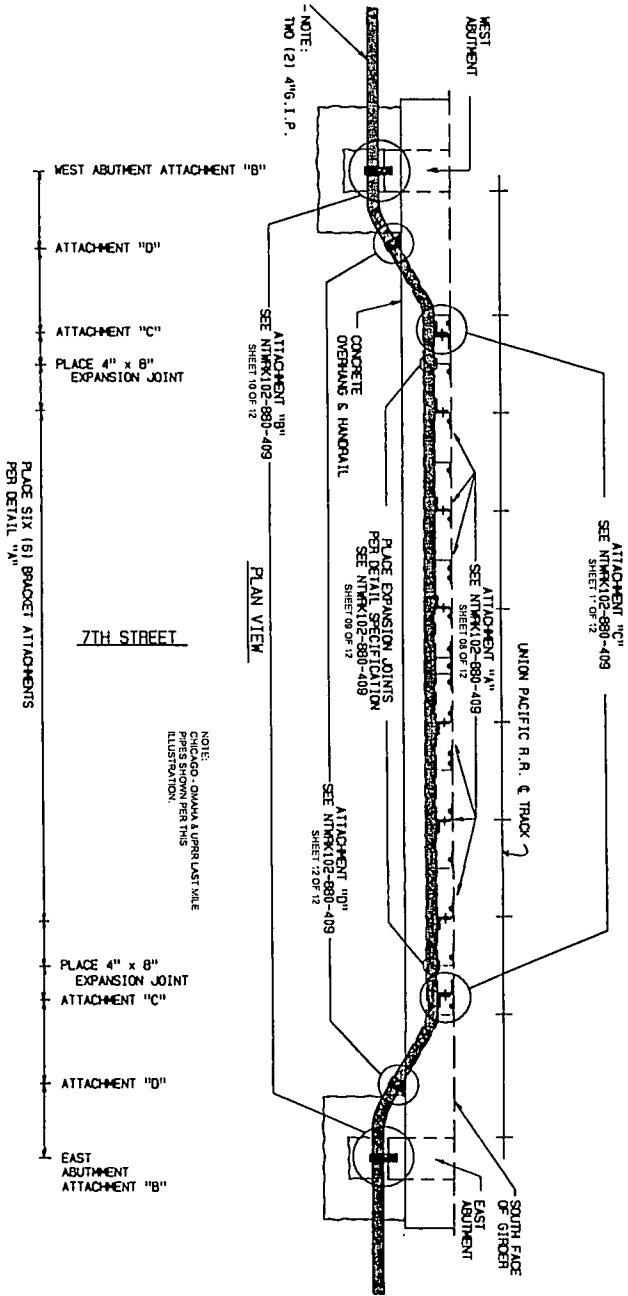
BY: P.A.S.

CHECKED: [Signature]

SCALE: AS SHOWN

DOUGLAS CO. NE
CITY OF OMAHA

NOTE: PLACE EXPANSION JOINT WITHIN 3' OF PIPE



Sprint Proprietary Information: Restricted



SCALE: 200' = 1" (AS SHOWN)
 DRAWING: FIBER OPTIC ROUTE RECORD
 DATE: 06/01/07
 DRAWN BY: [Name]
 CHECKED BY: [Name]
 APPROVED BY: [Name]

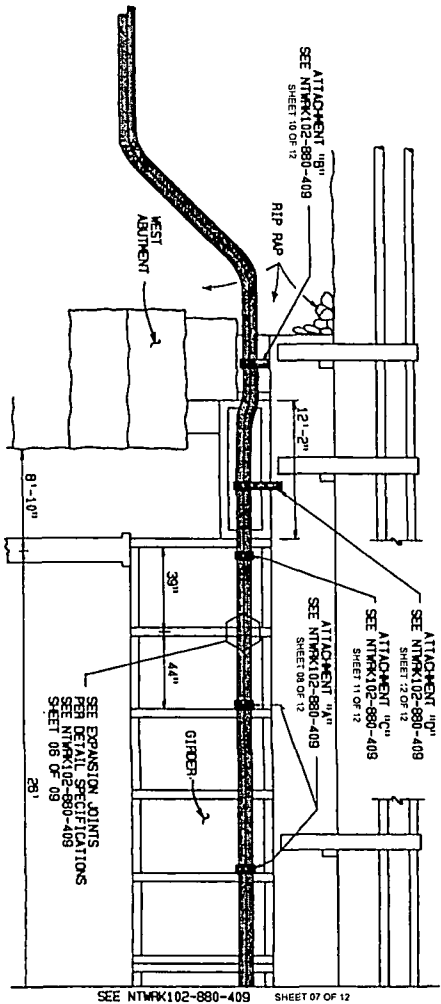
NO. 101
 DATE: 06/01/07
 DRAWN BY: [Name]
 CHECKED BY: [Name]
 APPROVED BY: [Name]

Sprint
 FIBER OPTIC ROUTE RECORD DRAWING
 CHICAGO, IL - OMAHA, NE
 S-EE 06 OF 72 NIMK102-00-000-880-00-25

DATE	11/17/07	BY	SONE
DATE	11/17/07	BY	SONE
DATE	11/17/07	BY	SONE

P.A.S.
 JUN 1 2007

DOUGLAS CO., NE
CITY OF OMAHA



NOTE: PLACE EXPANSION JOINT WITHIN 3' OF PIPE COUPLING.

NOTE: CHICAGO - OMAHA & UPPER EAST MAIN PIPES SHOWN PER THIS ILLUSTRATION.

PROFILE VIEW

7TH STREET

Sprint Proprietary Information: Restricted



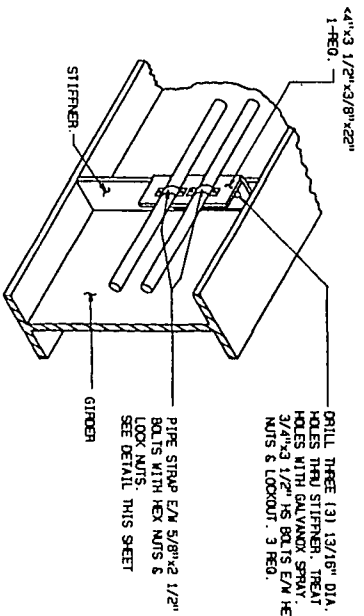
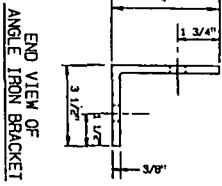
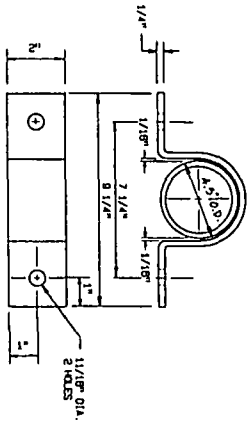
SPRINT DOES NOT WARRANT OR GUARANTEE THE ACCURACY OF ANY INFORMATION PROVIDED HEREIN. THE INFORMATION IS PROVIDED FOR INFORMATIONAL PURPOSES ONLY AND IS NOT TO BE USED FOR ANY OTHER PURPOSE. THE USER ASSUMES ALL LIABILITY FOR ANY DAMAGE OR LOSS OF PROFITS, REVENUE, OR DATA, OR FOR ANY OTHER DAMAGES, INCLUDING REASONABLE ATTORNEY'S FEES, ARISING FROM THE USE OF THIS INFORMATION.

NSI-
OLD DRAWING NUMBER
VRS-
REVISED
ENG CO REC
APPD SVE

Sprint
FIBER OPTIC ROUTE RECORD DRAWING
SROGE DETAIL
CHICAGO, I. OMAHA, NE
SHEET 08 OF 12 NTVK-02-00-000-000-00-00

P.A.S.
JUN 1 2011

DOUGLAS CO. NE
CITY OF OMAHA

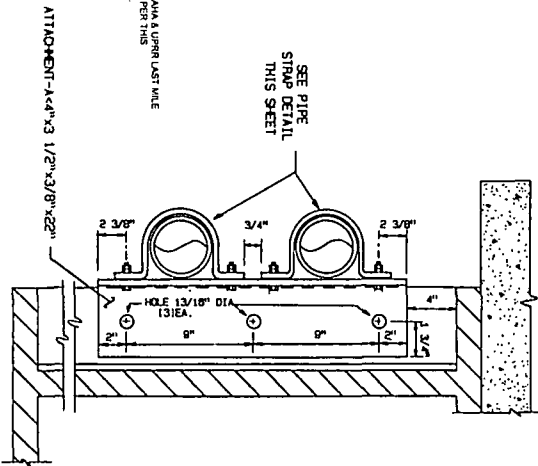


DRILL THREE (3) 13/16\"/>

PIPE STRAP E/W 5/8\"/>

NOTE:
CHICAGO - OMAHA & UPRR LAST MILE
ILLUSTRATION

SEE PIPE
STRAP DETAIL
THIS SHEET



DETAIL 'A'
PIPE BRACKET & STRAP

Sprint Proprietary Information: Restricted



SPRINT SERVICE WARRANTY OR
LIMITATION OF REMEDY AND EXCLUDED
LIABILITY OR SERVICES NOT COVERED BY
THE TOOL OR THE TOOL, CENTER OR TOOL
MANUFACTURER'S WARRANTY AND
MAY COVER AND ACTIVITY

DATE: 01-20-2012
DRAWING NUMBER: 01-20-2012
DESIGNED BY: JAC
CHECKED BY: JAC
DATE: 01-20-2012

Sprint

FIBER OPTIC ROUTE RECORD DRAWING

BRIDGE DETAIL
O- OMAHA, NE

DATE: JUN 1 2011

SHEET 08 OF 12


PROJECT: 11794-01-00-000-000-00-00-00

DOUGLAS CO. NE
CITY OF OMAHA

DESCRIPTION	TOTAL NO REQD.
2" IRON BRACKET PER DETAIL "A"	2
4" IRON BRACKET PER DETAIL "C"	2
4" PIPE STRAP PER DETAIL "A"	2
5/8" HEX NUTS	40
5/8" LOCK NUTS	40
3/4" x 2 1/2" H5 BOLTS	40
3/4" HEX NUTS	30
3/4" LOCK NUTS	30
3/4" x 3 1/2" H5 BOLTS	24
3/8" x 4" H5 BOLTS	5
3/8" x 5" EXPANSION BOLT & STUD ANCHOR	2
EXPANSION JOINT AX-B-400 4" x 8" EXP.	2

CONSTRUCTION NOTES

1. Fabric and pipe are subject to heavy loads. All bolts must be torqued to all bolts evenly.
2. All fabricated parts shall be made from one structural steel. All parts fabrication.
3. Bolting shall be to specification with American Welding Society (AWS) welding code B1.1-81.
4. Bolt 3/4" Dia. shall have equal or 2X diameter in the section of 6:1.1.2. All bolts shall be torqued to all bolts evenly.
5. Torque all pipe clamp flange. Torque all or expansion and contraction from expansion joint.



EXISTING JOINT

1. Place expansion joint on pipe as indicated on detail.
 2. Use expansion joint (2000 Series) from Terryville, Co. (see specification).
 3. Torque all bolts to specification for the expansion flange.
- | | |
|----|--------|
| 20 | 2-1/2" |
| 40 | 2-1/2" |
| 40 | 2-1/2" |
| 24 | 2-1/2" |
| 5 | 2-1/2" |
| 2 | 2-1/2" |

NOTE:
CHICAGO - OMAHA & UPRR LAST MALE
ADJUSTMENT.

P.A.S.
JUN 1 2011

Sprint Proprietary Information. Restricted



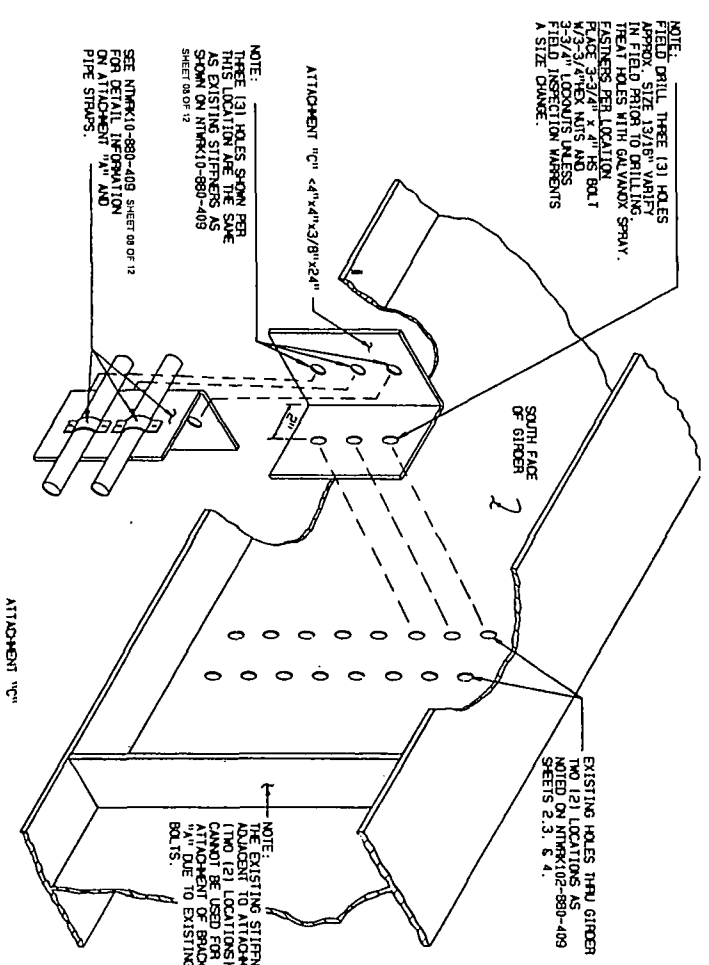
Sprint does not warrant or represent any accuracy of the information contained herein. The information is provided for informational purposes only. The information is not intended to be used for any other purpose. The information is subject to change without notice. The information is provided as is. The information is not intended to be used for any other purpose. The information is subject to change without notice. The information is provided as is.

Q.L.S. DRAWING NUMBER
REV. NO.
ENCL. CD REC
KOPB DATE

Sprint
FIBER OPTIC ROUTE RECORD DRAWING
BRIDGE DETAIL
CHICAGO - OMAHA, NE

REVISED BY: [blank]
DATE: [blank]
SCALE: [blank]
SHEET NO. [blank]

5-SEP-09 OF 2 171947-02-00-000-000-00-09



NOTE:
DOUGLAS COUNTY
PIPES SHOWN PER THIS
ILLUSTRATION.

Sprint Proprietary Information: Restricted



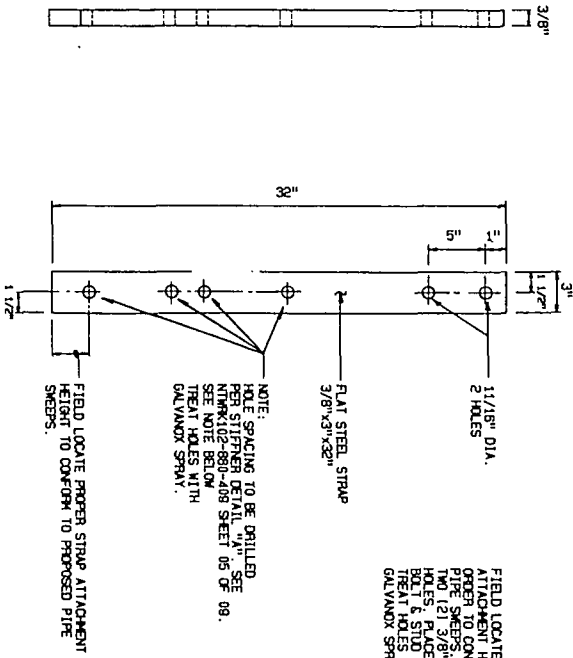
SPRINKLER FACE OF GIRDER
DOUGLAS COUNTY, NE
NO. 10122
DATE: 10/20/06

DATE	BY	DESCRIPTION
10/20/06	DAVID L. BROWN	PROJ. START
		REV. 01
		REV. 02
		REV. 03
		REV. 04
		REV. 05
		REV. 06
		REV. 07
		REV. 08
		REV. 09
		REV. 10
		REV. 11
		REV. 12
		REV. 13
		REV. 14
		REV. 15
		REV. 16
		REV. 17
		REV. 18
		REV. 19
		REV. 20
		REV. 21
		REV. 22
		REV. 23
		REV. 24
		REV. 25
		REV. 26
		REV. 27
		REV. 28
		REV. 29
		REV. 30
		REV. 31
		REV. 32
		REV. 33
		REV. 34
		REV. 35
		REV. 36
		REV. 37
		REV. 38
		REV. 39
		REV. 40
		REV. 41
		REV. 42
		REV. 43
		REV. 44
		REV. 45
		REV. 46
		REV. 47
		REV. 48
		REV. 49
		REV. 50
		REV. 51
		REV. 52
		REV. 53
		REV. 54
		REV. 55
		REV. 56
		REV. 57
		REV. 58
		REV. 59
		REV. 60
		REV. 61
		REV. 62
		REV. 63
		REV. 64
		REV. 65
		REV. 66
		REV. 67
		REV. 68
		REV. 69
		REV. 70
		REV. 71
		REV. 72
		REV. 73
		REV. 74
		REV. 75
		REV. 76
		REV. 77
		REV. 78
		REV. 79
		REV. 80
		REV. 81
		REV. 82
		REV. 83
		REV. 84
		REV. 85
		REV. 86
		REV. 87
		REV. 88
		REV. 89
		REV. 90
		REV. 91
		REV. 92
		REV. 93
		REV. 94
		REV. 95
		REV. 96
		REV. 97
		REV. 98
		REV. 99
		REV. 100

P.A.S.
JUN 1 2011

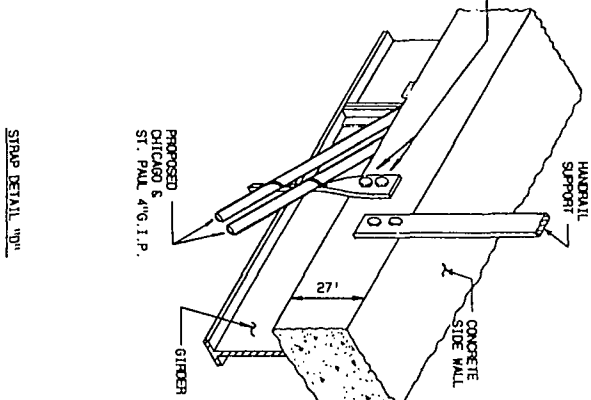
Sprint
FIBER OPTIC ROUTE RECORD DRAWING
CHICAGO, IL - OMAHA, NE
SHEET 02 OF 02
NTRMK 02-03-000-880-009

DOUGLAS CO. NE
CITY OF OMAHA



NOTE: THIS STRAP WILL REQUIRE FIELD BENDING AFTER PIPE PLACEMENT IN ORDER TO CONFORM TO PIPE SHEETS.

FIELD LOCATE PROPER ATTACHMENT POINT IN FIELD. ATTACHMENT POINT TO FIELD SHEETS. DRILL TWO (2) 3/8" DIA. x 9" HOLES. PLACE EXPANSION BOLT & STUD ANCHOR. REMAIN STRAP WITH OILY/BLACK SPRAY.



NOTE: CHICAGO - OMAHA & UPPER LAST MILE PIPES SHOWN PER THIS ILLUSTRATION.

Sprint Proprietary Information. Restricted



SPRINT IS A REGISTERED TRADEMARK OF SPRINT COMMUNICATIONS COMPANY L.P. ALL RIGHTS RESERVED. © 2011 SPRINT COMMUNICATIONS COMPANY L.P. ALL RIGHTS RESERVED.

DATE: 06/01/11
DRAWN BY: J. J. SHAW
CHECKED BY: J. J. SHAW
SCALE: AS SHOWN

Sprint

FIBER OPTIC ROUTE RECORD DRAWING

PROJECT: CHICAGO 5 ST. PAL 4" x 1 P.

DATE: 06/01/11

DRAWN BY: J. J. SHAW

CHECKED BY: J. J. SHAW

SCALE: AS SHOWN

PROJECT: CHICAGO 5 ST. PAL 4" x 1 P.

DATE: 06/01/11

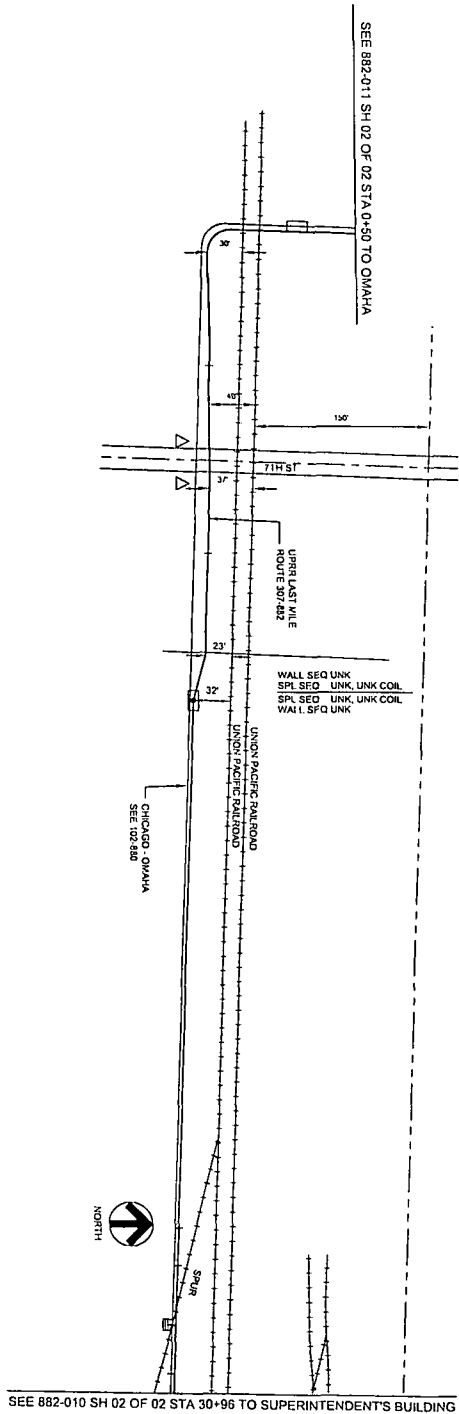
DRAWN BY: J. J. SHAW

CHECKED BY: J. J. SHAW

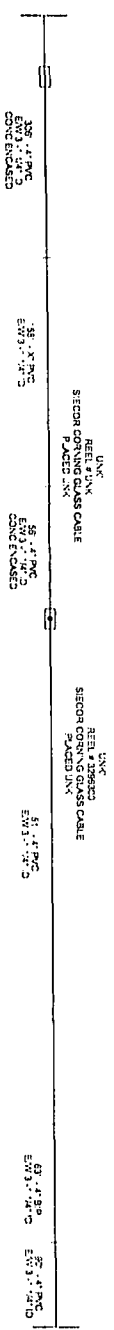
SCALE: AS SHOWN

P.A.S.
JUN 1 2011

DOUGLAS CO., NE
 CITY OF OMAHA
 SEC 33 T7SN R44W



- 00+50 [155+06] MATCHLINE, LEAVES UPRR ROW
- 00+50 [155+06] STA FQ, HH
- 04+20 [155+06] P RT 30'
- 03+14 [154+00] END 4' GIP, BEG 4' PVC
- 02+73 [153+59] END BRIDGE
- 02+33 [153+19] CA OF BRIDGE
- 02+10 [152+98] CA 7TH STREET
- 01+87 [152+78] BEG BRIDGE
- 01+58 [152+47] END 4' PVC, BEG 4' GIP
- 00+75 [151+11] P LT 23'
- 00+33 [150+88] STA CO, HH, SPL, P RT 32', BEG 4' PVC
- 32+49 [150+37] END 4' BIP, BEG 4' PVC
- 32+10 [150+07] MP 2.60, SPUR TRACK
- 31+86 [149+74] BEG 4' BIP, END 4' PVC
- 30+96 [148+84] MATCHLINE



NO.	DATE	REVISION
1	12/11/11	ISSUED FOR RECORD
2	06/01/11	REVISED FOR RECORD
3	06/01/11	REVISED FOR RECORD

SPRINT PROJECT MANAGER
 PROJECT ENGINEER
 DESIGNER
 CHECKER
 DATE

NO.	DATE	REVISION
1	12/11/11	ISSUED FOR RECORD
2	06/01/11	REVISED FOR RECORD
3	06/01/11	REVISED FOR RECORD

Sprint
 FIBER OPTIC ROUTE RECORD DRAWING
 UPRR LAST MILE
 OMAHA, NE

DATE: JUN 1 2011

SCALE: 0" = 32'

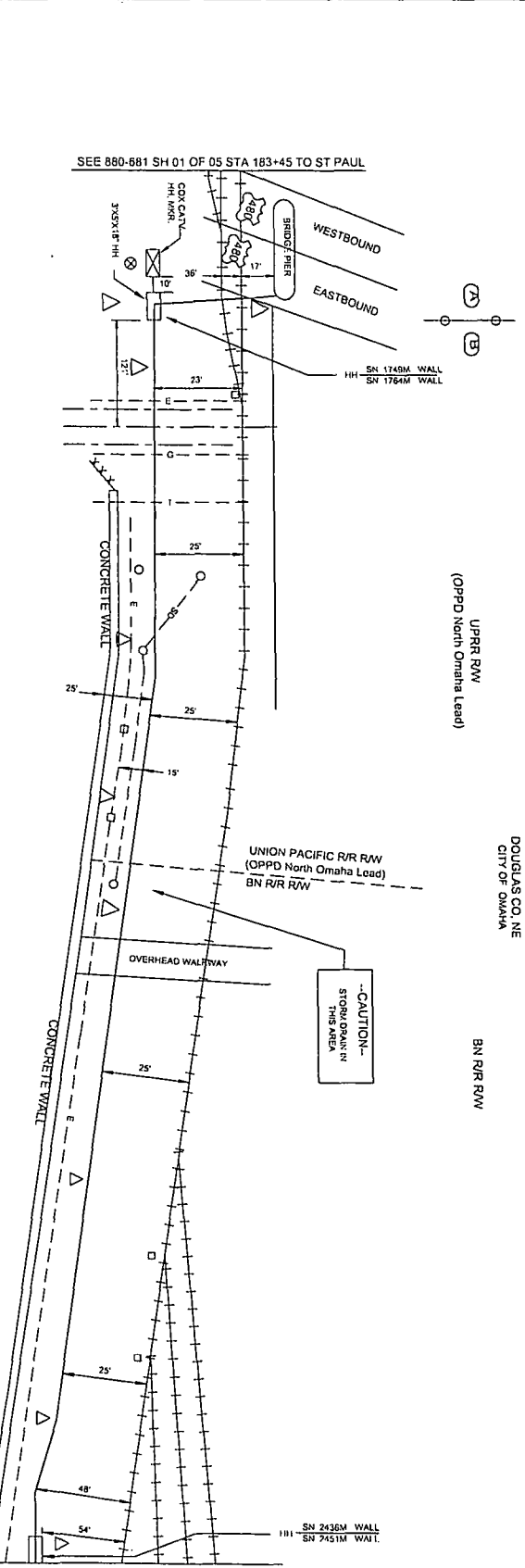
DRAWING NO. 100-100-100-100
 SHEET NO. 100-100-100-100
 DATE 10/10/10
 PROJECT NAME
 DRAWN BY
 CHECKED BY
 APPROVED BY

SPRINT PROPRIETARY INFORMATION - RESTRICTED
 ALL RIGHTS RESERVED
 NO PART OF THIS DRAWING IS TO BE REPRODUCED OR TRANSMITTED IN ANY FORM OR BY ANY MEANS, ELECTRONIC OR MECHANICAL, INCLUDING PHOTOCOPYING, RECORDING, OR BY ANY INFORMATION STORAGE AND RETRIEVAL SYSTEM, WITHOUT THE WRITTEN PERMISSION OF SPRINT.

NO.	DESCRIPTION	DATE	BY	CHKD	APP'D
1	ISSUED FOR PERMITS	10/10/10	[Name]	[Name]	[Name]
2	ISSUED FOR CONSTRUCTION	10/10/10	[Name]	[Name]	[Name]
3	ISSUED FOR RECORD	10/10/10	[Name]	[Name]	[Name]

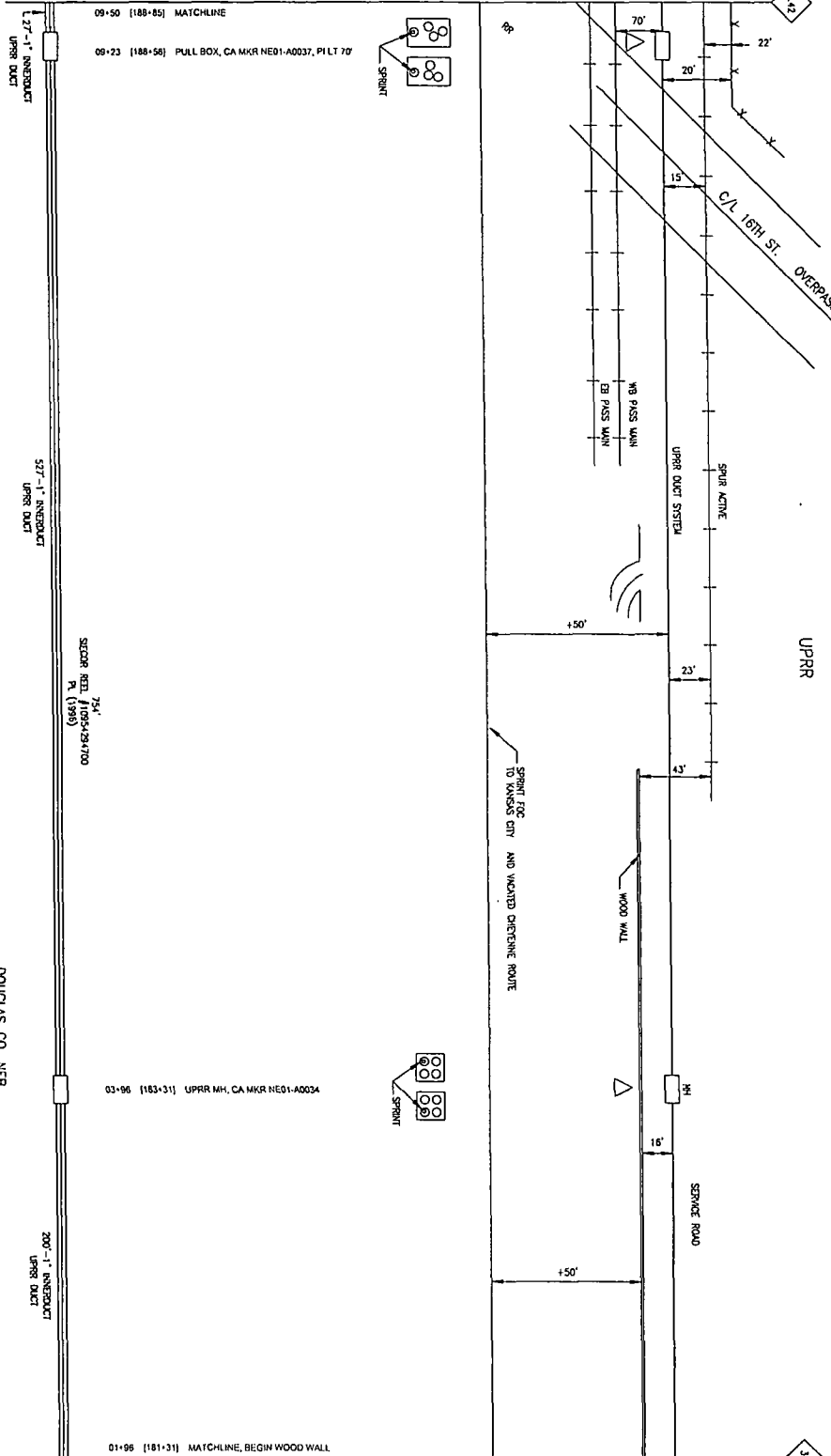
Sprint
 FIBER OPTIC ROUTE RECORD DRAWING
 CABLE ROUTE DETAIL
 S. PAUL, NE - OMAHA, NE
 JUN 1 2011

- 183+45 END BRIDGE AT TACH, AT BOTTOM OF PIER, BEG BORE, CA MKR IAD4A0206, MATCH LINE.
- 184+00 COX CATV, 181 MKR
- 184+10 [07+33] END BORE, 181, PI LT 23, CA MKR IAD4A0209, 181-H CROSS-S TRACK, FINISH UPRR ROW
- 184+87 [06+56] BEG BORE, CA MKR IAD4A0212
- 185+03 [06+40] SWITCH, 17 LT
- 185+14 [06+79] BURIED FIBER OPTIC CABLE EOP
- 185+17 [06+79] EOP
- 185+31 [06+17] CA STREET
- 185+44 [05+99] EOP
- 185+67 [05+81] GAS LN.
- 185+74 [05+69] END BORE, CA MKR IAD4A0215
- 186+43 [05+00] BURIED 181, US WEST, AT&T
- 187+87 [03+56] TEST WELL, 10' RT
- 187+96 [03+47] STORM DRAIN WH, 8' LT
- 189+84 [01+50] BURIED ELLC, WH, 18' RT, CA MKR IAD4A0218
- 191+43 [00+00] UPRR O POINT
- 192+37 [00+94] BURIED ELLC, WH, 18' RT
- 193+01 [04+18] POWER TRANSFORMER, 18' RT, CA MKR IAD4A0221
- 196+97 [05+54] END UPRR, BEG BN MKR
- 197+11 STORM DRAIN WH, 5' RT
- 197+83 BEG OVERHEAD WALK
- 197+98 END OVERHEAD WALK
- 199+73 SWITCH, 12 LT, CA MKR IAD4A0224
- 200+99 SWITCH, 12 LT
- 202+76 SWITCH, 12 LT
- 204+38 PI RT 25, CA MKR IAD4A0224
- 205+81 PI LT 48, END CONC. WALL, BEG FENCE
- 206+75 PI RT 54, HH, CA MKR IAD4A0230, MATCHLINE



SEE 880-681 SH 01 OF 05 STA 183+45 TO ST PAUL
 SEE 880-683 STA 206+25 TO OMAHA
 APPROXIMATE LOCATIONS SHOWN IN THIS DRAWING ARE FOR INFORMATION ONLY. CONTRACTOR IS RESPONSIBLE FOR VERIFYING ALL LOCATIONS AND DEPTHS PRIOR TO ANY WORK. ALL LOCAL FEES FOR PERMITS AND DRIVING AGENCIES ARE THE RESPONSIBILITY OF THE CONTRACTOR.
 CABLE TO BE PLACED AT MINIMUM DEPTH UNLESS OTHERWISE NOTED.
 NEBRASKA DIGGER-HOTLINE: 1-800-331-5868
 NEBRASKA TOLL-FREE HOTLINE: 1-800-392-8889
 P.A.S.
 JUN 1 2011

SEE NTRWK303-880-014 STA 9+50 TO CHEYENNE



KNOWN UTILITIES ARE SHOWN IN APPROPRIATE LOCATIONS ONLY. CONTRACTOR SHALL VERIFY ALL UTILITIES AND LOCATIONS AND EXPENSES IF ANY. CONTRACTOR TO PAY ALL LOCATE FEES FROM RESULT OBTAINING AGREEMENTS.

CAUSE TO BE PLACED AROUND DEPTH UNLESS OTHERWISE NOTED. NEBRASKA HIGHWAYS DEPARTMENT. 1-800-231-5666. UPRR RECORD PLAN. 1-800-992-9989.

DOUGLAS CO. NEB. SEC 22, T15N, R13E

P.A.S. JUN 1 2009

REVISIONS

NO.	DATE	DESCRIPTION
22	12-15-2011	SPUR ACONE UPDATED BY TERRY LATH
21	12-15-2011	UPRR STATIONS FOR REVISION
20	12-15-2011	STANDARD HEADINGS



PROPRIETARY INFORMATION
NOT FOR REPRODUCTION OR REPRODUCTION

TAKING DATA

NO.	DATE	TIME	BY	INSPECT	REMARKS
1	28-05-22-0				
2	28-05-23-1				
3	28-05-24-1				
4	28-05-25-1				
5	28-05-26-1				
6	28-05-27-1				
7	28-05-28-1				
8	28-05-29-1				
9	28-05-30-1				
10	28-05-31-1				



Sprint

FIBER OPTIC ROUTE RECORD DRAWING
OMAHA - CHEYENNE SURVIVABILITY

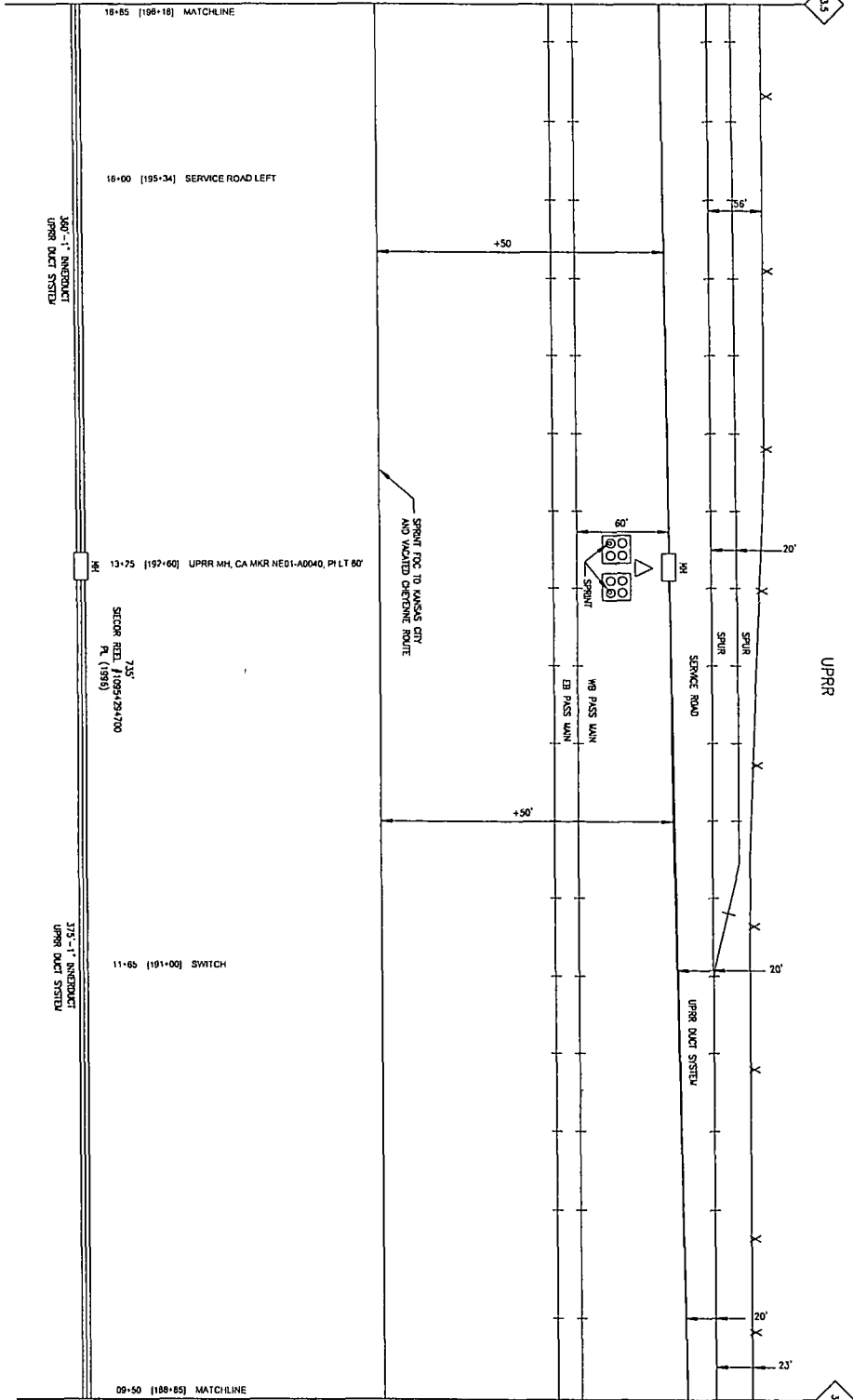
SHEET 01 OF 01 NTRWK303-00-000-580-00013

DATE: 06/01/09
DRAWN BY: P.A.S.
CHECKED BY: []
SCALE: AS SHOWN

SEE NTRWK303-880-012 STA 1+96 TO OMAHA

NO.	REVISIONS
1	ISSUES OPERATED BY TERRACE WITH UPRR STATIONS FOR RECONSTRUCTION
2	STATIONING 16207'-211'

SEE NTWRK303-880-015 STA 16+85 TO CHEYENNE



KNOWN UTILITIES ARE SHOWN IN APPROXIMATE LOCATIONS ONLY. CONTRACTOR IS RESPONSIBLE FOR VERIFYING ALL UTILITIES AND DEPENDS IF ANY. CONTRACTOR TO PAY ALL UPDATE FEES FROM PERMIT GRANTING AGENCIES.

CABLE TO BE PLACED 48" MIN. DEPTH UNLESS OTHERWISE NOTED. NEBRASKA DITCHES HOTLINE 1-800-331-5666. IOWA UNDERGROUND PLANT 1-800-331-5666. MISSOURI UNDERGROUND PLANT 1-800-296-7999.

DOUGLAS CO, NEB. SEC 27, T15N, R13E



PROPRIETARY INFORMATION
NOT FOR DISCLOSURE OR REPRODUCTION WITHOUT PERMISSION

NO.	DATE	DESCRIPTION
1	28-05-28-01	
2	28-05-28-01	
3	28-05-28-01	
4	28-05-28-01	
5	28-05-28-01	
6	28-05-28-01	
7	28-05-28-01	
8	28-05-28-01	
9	28-05-28-01	
10	28-05-28-01	
11	28-05-28-01	
12	28-05-28-01	
13	28-05-28-01	
14	28-05-28-01	
15	28-05-28-01	
16	28-05-28-01	
17	28-05-28-01	
18	28-05-28-01	
19	28-05-28-01	
20	28-05-28-01	



Sprint
FIBER OPTIC ROUTE RECORD DRAWING
OMAHA - CHEYENNE SUBDIVISION

SHEET 01 OF 01 NTWRK303-00-000-650-0001

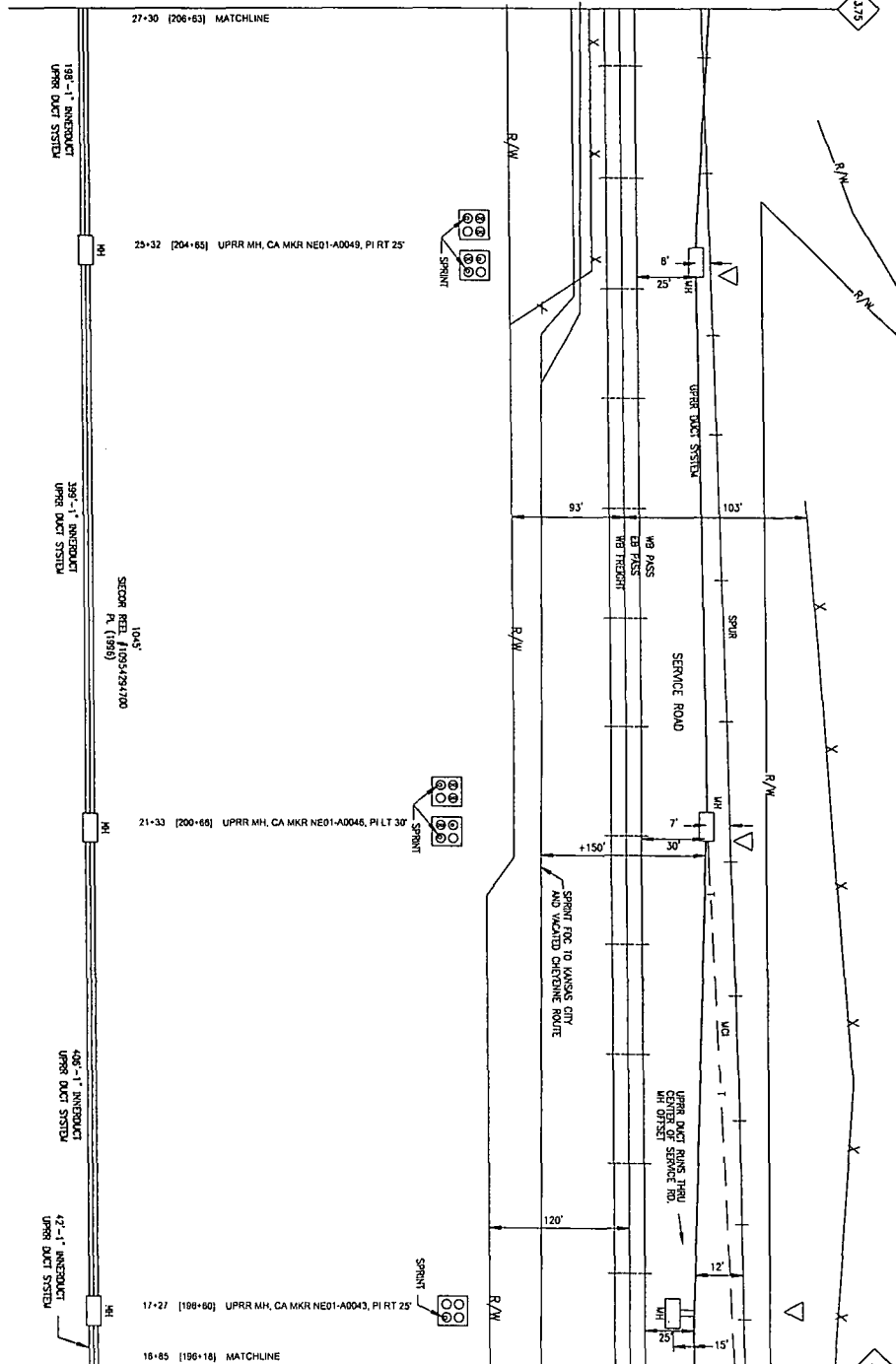
DATE PLOT	11/17/01
DATE CHECKED	11/17/01
DATE APPROVED	11/17/01
SCALE	AS SHOWN
BY	DR

P.A.S.
JUN 1 2011

SEE NTWRK303-880-013 STA 9+50 TO OMAHA

NO.	REVISION	DATE	BY
1	ISSUED FOR REVIEW BY RECORD WITH	12-15-2011	MS
2	UPR R STATIONS FOR RECONSTRUCTION	12-15-2011	MS
3	STANDARD 12/20/11		

SEE NTWRK303-880-016 STA 27+30 TO CHEYENNE



KNOWN UTILITIES ARE SHOWN IN APPROXIMATE LOCATIONS ONLY. FOR ALL UTILITY LOCATIONS AND EXPENSES IF ANY, CONTRACTOR TO PAY ALL LOCATE FEES FROM PERMIT OBTAINING AGENCIES.

CABLE TO BE PLACED APPROX. DEPTH UNLESS OTHERWISE NOTED. NEBRASKA DIRECT'S HOTLINE 1-800-221-5666 AND PLANT LOCATIONS SERVICE 1-800-228-6999

DOUGLAS CO. NEB. SEC 27, T15N, R13E



PROPRIETARY INFORMATION
NOT FOR DISCLOSURE OR REPRODUCTION

TAKING DATA

28-53-2-41	28-53-16-43	28-53-16-43	28-53-16-43
28-53-3-41	28-53-16-44	28-53-16-44	28-53-16-44
28-53-4-41	28-53-20-41	28-53-20-41	28-53-20-41
28-53-11-41	28-53-21-41	28-53-21-41	28-53-21-41
28-53-12-41	28-53-22-41	28-53-22-41	28-53-22-41
28-53-13-41	28-53-23-41	28-53-23-41	28-53-23-41
28-53-14-41	28-53-24-41	28-53-24-41	28-53-24-41
28-53-15-41	28-53-25-41	28-53-25-41	28-53-25-41
28-53-16-41	28-53-26-41	28-53-26-41	28-53-26-41
28-53-17-41	28-53-27-41	28-53-27-41	28-53-27-41
28-53-18-41	28-53-28-41	28-53-28-41	28-53-28-41
28-53-19-41	28-53-29-41	28-53-29-41	28-53-29-41
28-53-20-41	28-53-30-41	28-53-30-41	28-53-30-41
28-53-21-41	28-53-31-41	28-53-31-41	28-53-31-41
28-53-22-41	28-53-32-41	28-53-32-41	28-53-32-41
28-53-23-41	28-53-33-41	28-53-33-41	28-53-33-41
28-53-24-41	28-53-34-41	28-53-34-41	28-53-34-41
28-53-25-41	28-53-35-41	28-53-35-41	28-53-35-41
28-53-26-41	28-53-36-41	28-53-36-41	28-53-36-41
28-53-27-41	28-53-37-41	28-53-37-41	28-53-37-41
28-53-28-41	28-53-38-41	28-53-38-41	28-53-38-41
28-53-29-41	28-53-39-41	28-53-39-41	28-53-39-41
28-53-30-41	28-53-40-41	28-53-40-41	28-53-40-41



Sprint

FIBER OPTIC ROUTE RECORD DRAWING
OMAHA - CHEYENNE SURVIVABILITY

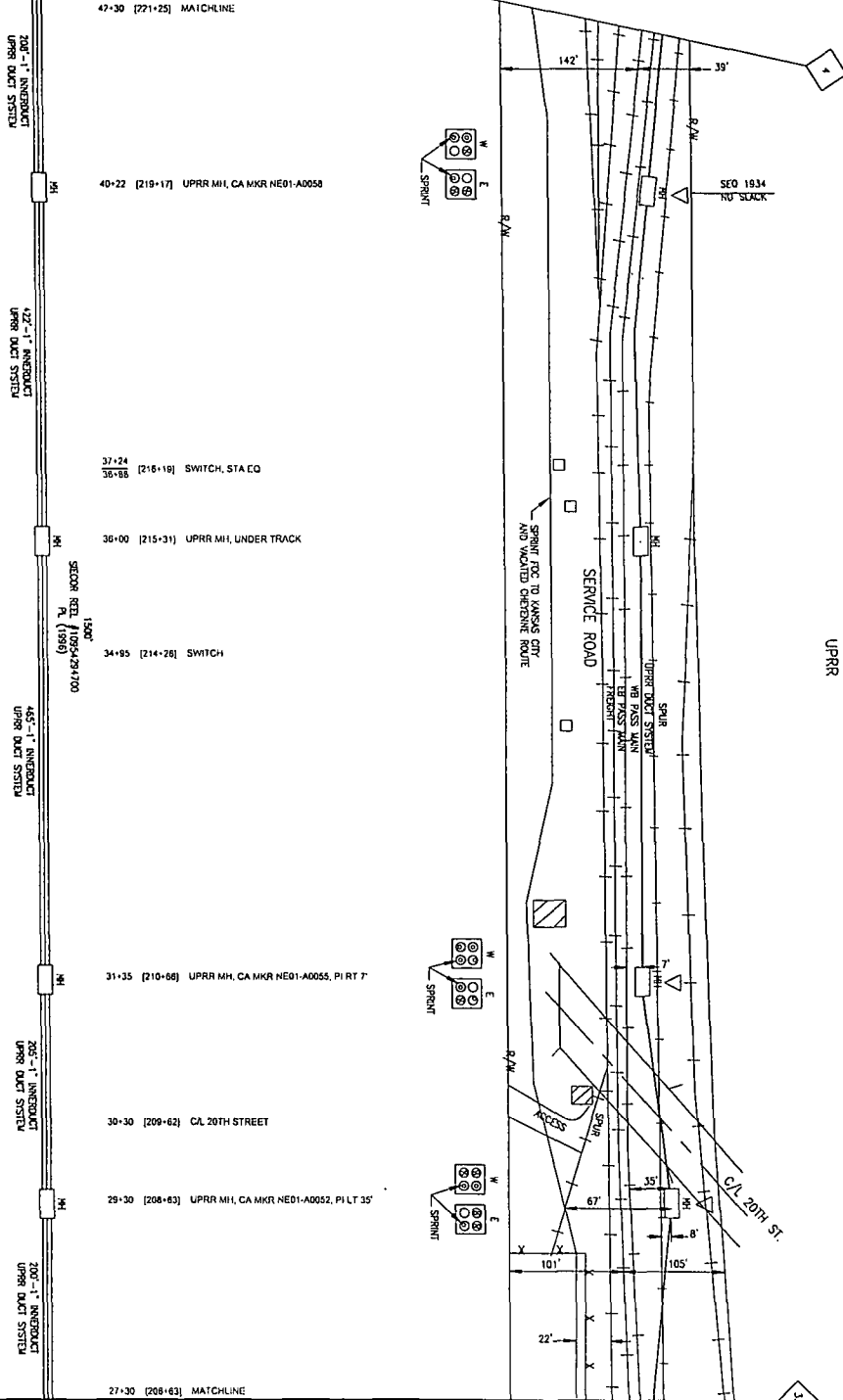
DATE: JUN 1 2011

PROJECT: NTWRK303-00-000-880-00015

SCALE: AS SHOWN

BY: [Signature]

SEE NTRWK303-880-017 STA 42+30 TO CHEYENNE



SEE NTRWK303-880-015 STA 27+30 TO OMAHA

OWNER UTILITIES ARE SHOWN IN APPROXIMATE LOCATIONS ONLY. ALL UTILITY LOCATIONS AND EXPENSES IF ANY, CONTRACTOR TO PAY ALL UNDER THIS FROM PERMIT DRAWING NUMBER.

CABLE TO BE PLACED APPROX. DEPTH UNLESS OTHERWISE NOTED. NEBRASKA UTILITIES HOLDING COMPANY, INC. 1-800-251-3666 FIBER OPTIC SERVICE AND PLANT LOCATION SERVICE 1-800-298-9999

DOUGLAS CO. NEB. SEC 27, T15N, R13E



PROPRIETARY INFORMATION
NOT FOR DISCUSSURE OR REPRODUCTION

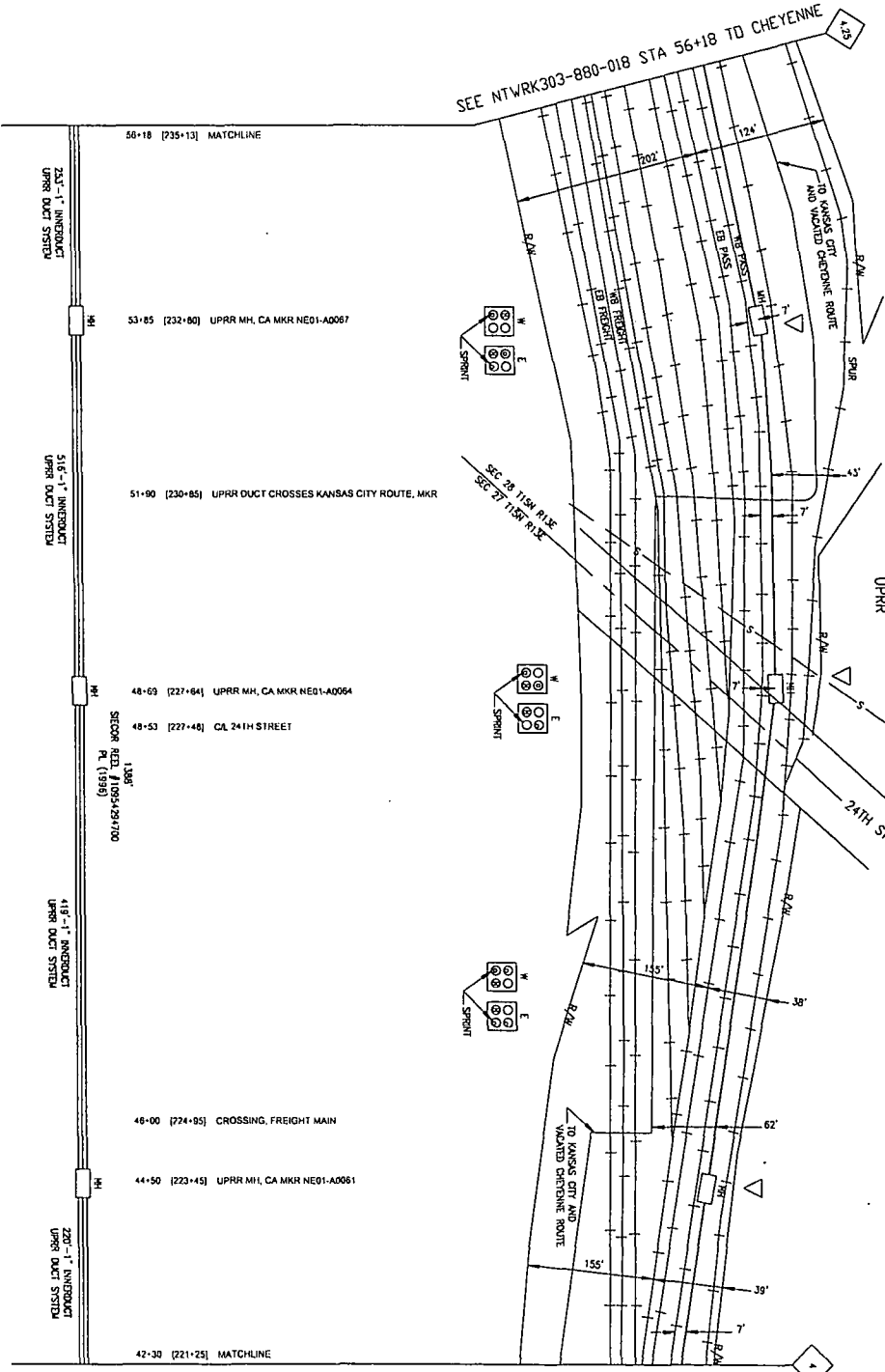
NO.	DATE	DESCRIPTION
1	08-25-12-01	ISSUED FOR PERMITS
2	08-25-12-01	ISSUED FOR PERMITS
3	08-25-12-01	ISSUED FOR PERMITS
4	08-25-12-01	ISSUED FOR PERMITS
5	08-25-12-01	ISSUED FOR PERMITS
6	08-25-12-01	ISSUED FOR PERMITS
7	08-25-12-01	ISSUED FOR PERMITS
8	08-25-12-01	ISSUED FOR PERMITS
9	08-25-12-01	ISSUED FOR PERMITS
10	08-25-12-01	ISSUED FOR PERMITS
11	08-25-12-01	ISSUED FOR PERMITS
12	08-25-12-01	ISSUED FOR PERMITS
13	08-25-12-01	ISSUED FOR PERMITS
14	08-25-12-01	ISSUED FOR PERMITS
15	08-25-12-01	ISSUED FOR PERMITS
16	08-25-12-01	ISSUED FOR PERMITS
17	08-25-12-01	ISSUED FOR PERMITS
18	08-25-12-01	ISSUED FOR PERMITS
19	08-25-12-01	ISSUED FOR PERMITS
20	08-25-12-01	ISSUED FOR PERMITS

Sprint

FIBER OPTIC ROUTE RECORD DRAWING
CABLE ROUTE DETAIL
OMAHA - CHEYENNE SURVIVABILITY

SHEET 01 OF 01 | NTRWK303-00-000-480-0007.6

P.A.S.
JUN 1 2012



56+18 [235+13] MATCHLINE

235'-0" INNERDUCT
UPRR DUCT SYSTEM

MH

53+85 [232+80] UPRR MH, CA MKR NE01-A0067

51-90 [230+85] UPRR DUCT CROSSES KANSAS CITY ROUTE, MKR

MH

48-63 [227+64] UPRR MH, CA MKR NE01-A0064

48-53 [227+48] CA 24TH STREET

SECOR REEL #10934591100
PL (1999)

138'

MH

419'-0" INNERDUCT
UPRR DUCT SYSTEM

MH

46-00 [274-95] CROSSING, FREIGHT MAIN

MH

44-50 [223+45] UPRR MH, CA MKR NE01-A0061

220'-0" INNERDUCT
UPRR DUCT SYSTEM

42-30 [221-25] MATCHLINE

OWN UTILITIES ARE SHOWN IN
APPROPRIATE LOCATIONS ONLY.
CONTRACTOR SHALL VERIFY THE
ACCURACY OF ALL LOCATIONS AND
EXPENSES IF ANY. CONTRACTOR
TO PAY ALL LOCAL FEES FROM
PERSON GRANTING ACCESS.

DATE TO BE PLACED AS PER
DEPTH UNLESS OTHERWISE NOTED


NEBRASKA EIGHTERS JOURNAL
1-800-331-5666
DIA AND RESOURCES
1-800-826-9991

DOUGLAS CO, NEB,
SEC 27-28, 115N, R13E



REVISIONS

NO.	DATE	DESCRIPTION
1	12-15-2011	ISSUED FOR CONSTRUCTION
2	05-15-2011	ISSUED FOR CONSTRUCTION
3	05-15-2011	ISSUED FOR CONSTRUCTION



TAKING DATA

0	28-055-28-01	0	28-055-16-02
0	28-055-30-01	0	28-055-16-01
0	28-055-31-01	0	28-055-27-01
0	28-055-16-01	0	28-055-01-01
0	28-055-24-01	0	28-055-22-01

Sprint

FIBER OPTIC ROUTE RECORD DRAWING
DATE PRINTED: JUN 1 2011
OMAHA - CHEYENNE SURVIVABILITY

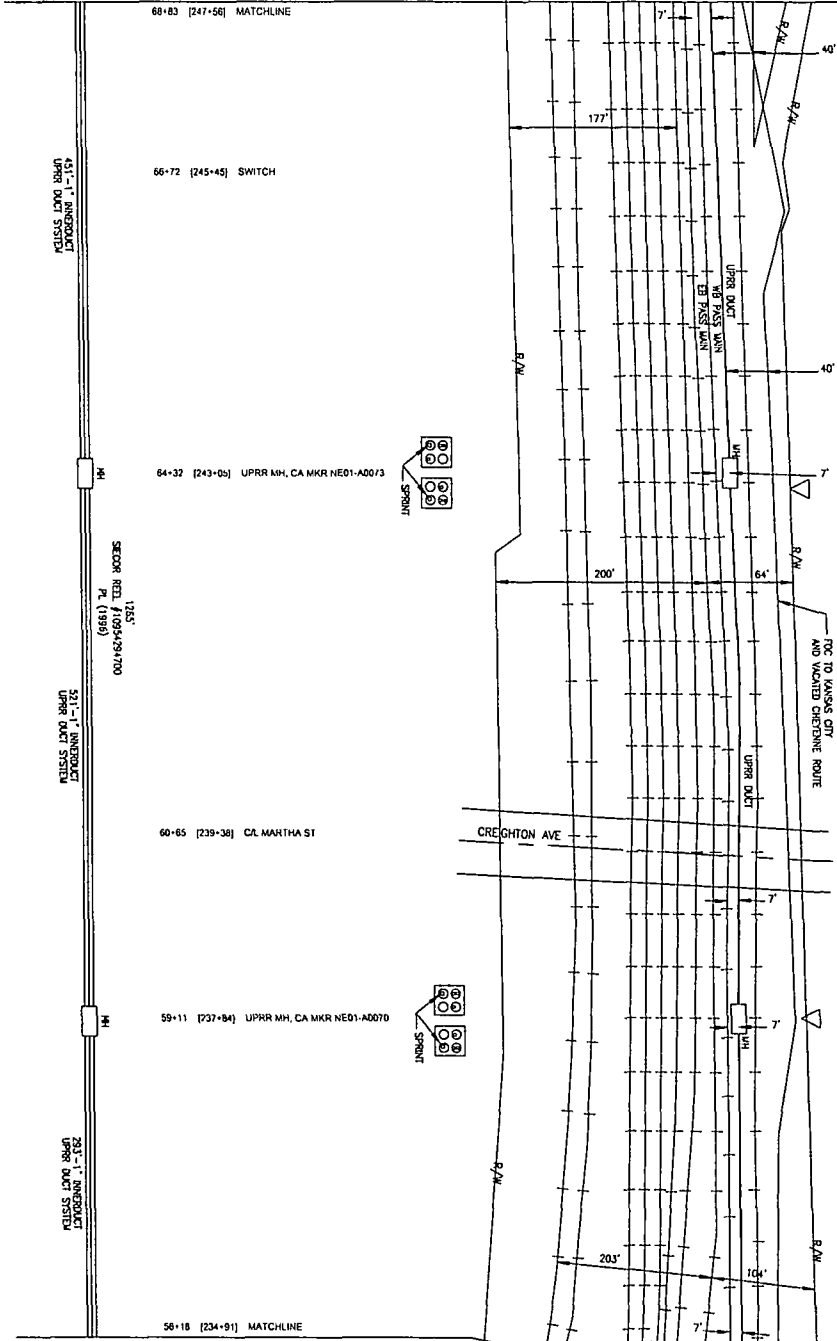
SH-LET 01 OF 01
NTWRK303-880-000-880-00017

JUN 1 2011
P.A.S.

UPRR

SEE NTWRK303-880-019 STA 68+83 TO CHEYENNE

4.30



4.33

SEE NTWRK303-880-017 STA 56+18 TO OMAHA

REVISIONS

NO.	DATE	BY	DESCRIPTION
1	02-15-2011	JCS	ISSUED FOR PERMITS
2	02-15-2011	JCS	REVISED FOR PERMITS
3	02-15-2011	JCS	REVISED FOR PERMITS



PROPRIETARY INFORMATION NOT FOR DISCLOSURE OR REPRODUCTION

KNOWN UTILITIES ARE SHOWN IN GREEN. THE ENGINEER IS RESPONSIBLE FOR ALL UTILITY LOCATIONS AND EXPOSURES IF ANY. CONTRACTOR SHALL VERIFY ALL UTILITY LOCATIONS BEFORE ANY EXCAVATION WORK BEGINS.

DATE TO BE PLOTTED APPROX. 12/15/11
 DESIGN SHEETS THEREAFTER NOTED
 NEBRASKA ENGINEERING FIRM
 1004 ANDERSON AND PLANT
 LOCATION SERVICE
 1-800-292-9999

TAXING DATA

NO.	DATE	BY	DESCRIPTION
1	02-05-15-11	JCS	ISSUED FOR PERMITS
2	02-05-15-11	JCS	REVISED FOR PERMITS
3	02-05-15-11	JCS	REVISED FOR PERMITS
4	02-05-15-11	JCS	REVISED FOR PERMITS
5	02-05-15-11	JCS	REVISED FOR PERMITS
6	02-05-15-11	JCS	REVISED FOR PERMITS
7	02-05-15-11	JCS	REVISED FOR PERMITS
8	02-05-15-11	JCS	REVISED FOR PERMITS
9	02-05-15-11	JCS	REVISED FOR PERMITS
10	02-05-15-11	JCS	REVISED FOR PERMITS

DOUGLAS CO. NEB.
 SEC 28, T15N, R13E



Sprint

FIBER OPTIC ROUTE RECORD DRAWING
 CABLE ROUTE DETAIL
 OMAHA, CHEYENNE SURVIVABILITY

DATE: JUN 1 2011

PROJECT: NTWRK303-00-000-650-00018

SCALE: 01' = 01'

REVISIONS:

NO.	DATE	BY	DESCRIPTION
1	02-15-2011	JCS	ISSUED FOR PERMITS
2	02-15-2011	JCS	REVISED FOR PERMITS
3	02-15-2011	JCS	REVISED FOR PERMITS

DATE	DESCRIPTION	BY
02-15-2011	UPRR STATIONS FROM RECONSTRUCTION	WVS
02-15-2011	UPRR STATIONS FROM RECONSTRUCTION	WVS

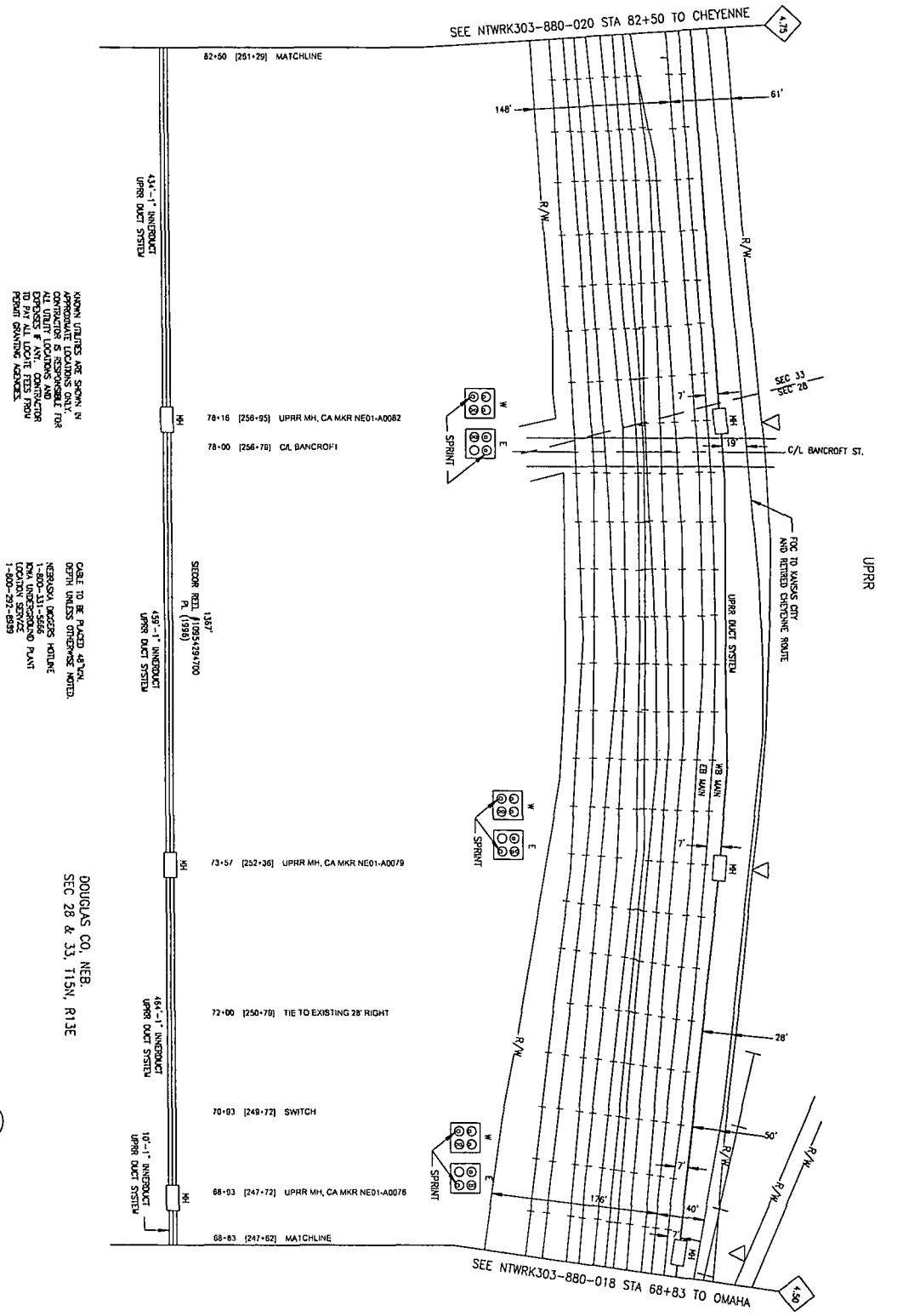


PROPRIETARY INFORMATION
 NOT FOR DISCLOSURE OR REPRODUCTION WITHOUT WRITTEN PERMISSION

DATE	DESCRIPTION	BY
02-15-2011	UPRR STATIONS FROM RECONSTRUCTION	WVS
02-15-2011	UPRR STATIONS FROM RECONSTRUCTION	WVS



Sprint
 FIBER OPTIC ROUTE RECORD DRAWING
 CABLE ROUTE DETAIL
 OMAHA - CHEYENNE SUBVARIABLE



DOUGLAS CO. NEB.
 SEC 28 & 33, T15N, R13E

P.A.S.
 JUN 1 2011

Sprint
 FIBER OPTIC ROUTE RECORD DRAWING
 CABLE ROUTE DETAIL
 OMAHA - CHEYENNE SUBVARIABLE

DATE: JUN 1 2011
 TIME: 1:21 PM
 PROJECT: NTRWK303-00-000-850-000 3

SHEET NO. 2 OF 3
 DRAWING NO. 30-01-01
 DATE: 10/25/02
 PROJECT: CHEYENNE
 DRAWING TITLE: FIBER OPTIC ROUTE RECORD DRAWING
 DRAWN BY: JAS
 CHECKED BY: JAS
 APPROVED BY: JAS



PROFESSIONAL ENGINEER
J. ASHLEY GALL
 No. 53569
 Exp. 12/31/05
 STATE OF IOWA
 PROFESSIONAL ENGINEER

STATE TO BE PLACED ABOVE EACH SHEET AND TO BE PLACED ABOVE EACH SHEET

NEBRASKA ENGINEERING REGULATION BOARD
 1801 WEST BROADWAY
 LINCOLN, NEBRASKA 68502
 PHONE: (402) 441-7777
 FAX: (402) 441-7778
 WEBSITE: WWW.NEERBOARD.COM

NO.	DATE	DESCRIPTION	BY	CHKD
01	10/25/02	ISSUED FOR PERMITS	JAS	
02	10/25/02	ISSUED FOR RECORD	JAS	
03	10/25/02	ISSUED FOR RECORD	JAS	
04	10/25/02	ISSUED FOR RECORD	JAS	
05	10/25/02	ISSUED FOR RECORD	JAS	
06	10/25/02	ISSUED FOR RECORD	JAS	
07	10/25/02	ISSUED FOR RECORD	JAS	
08	10/25/02	ISSUED FOR RECORD	JAS	
09	10/25/02	ISSUED FOR RECORD	JAS	
10	10/25/02	ISSUED FOR RECORD	JAS	

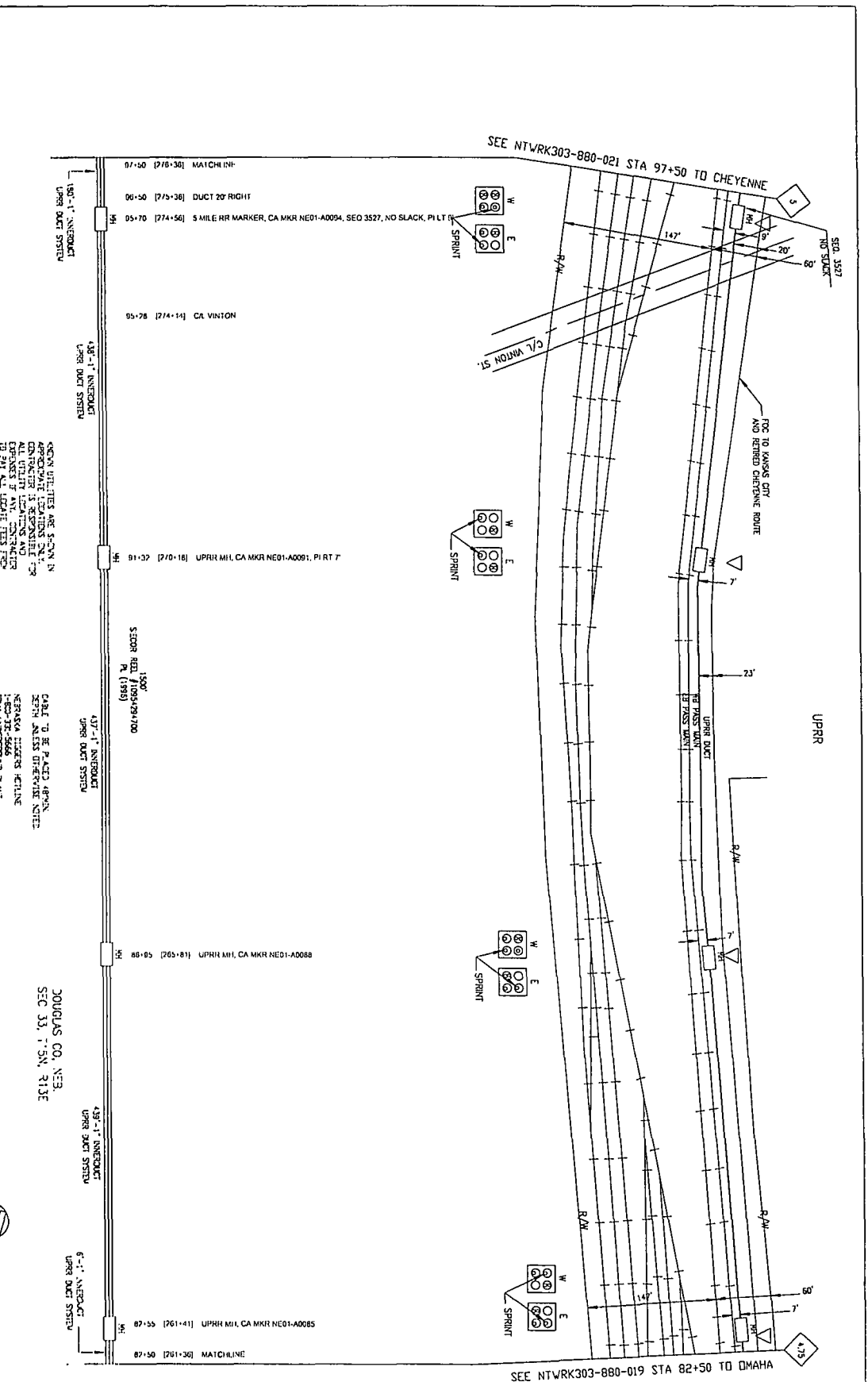
APPROXIMATE LOCATIONS SHOWN IN THIS DRAWING ARE BASED ON THE DATA PROVIDED BY THE CLIENT AND ARE NOT TO BE USED FOR ANY PURPOSES OTHER THAN THAT FOR WHICH THEY WERE PROVIDED. THE ENGINEER ASSUMES NO LIABILITY FOR ANY ERRORS OR OMISSIONS IN THIS DRAWING.

DRAWING NO. 30-01-01
 DATE: 10/25/02
 PROJECT: CHEYENNE
 DRAWING TITLE: FIBER OPTIC ROUTE RECORD DRAWING
 DRAWN BY: JAS
 CHECKED BY: JAS
 APPROVED BY: JAS

DRAWING NO. 30-01-01
 DATE: 10/25/02
 PROJECT: CHEYENNE
 DRAWING TITLE: FIBER OPTIC ROUTE RECORD DRAWING
 DRAWN BY: JAS
 CHECKED BY: JAS
 APPROVED BY: JAS



Sprint
 FIBER OPTIC ROUTE RECORD DRAWING
 CABLE ROUTE DETAIL
 OVA-A-CHEYENNE S, IOWA
 IOWA
 STATE OF IOWA
 PROFESSIONAL ENGINEER



JUN 1 2004
 P.A.S.
 DRAWING NO. 30-01-01
 DATE: 10/25/02
 PROJECT: CHEYENNE
 DRAWING TITLE: FIBER OPTIC ROUTE RECORD DRAWING
 DRAWN BY: JAS
 CHECKED BY: JAS
 APPROVED BY: JAS

SEE NTWRK303-880-021 STA 97+50 TO CHEYENNE
 SEE NTWRK303-880-019 STA 82+50 TO DEMAHA

REV	DATE	DESCRIPTION
01	08-15-00	ISSUED FOR CONSTRUCTION
02	08-15-00	ISSUED FOR CONSTRUCTION
03	08-15-00	ISSUED FOR CONSTRUCTION



PROPRIETARY INFORMATION
 NOT FOR REPRODUCTION
 WITHOUT PERMISSION

NO.	DATE	BY	CHKD.	DESCRIPTION
01	08-15-00			ISSUED FOR CONSTRUCTION
02	08-15-00			ISSUED FOR CONSTRUCTION
03	08-15-00			ISSUED FOR CONSTRUCTION
04	08-15-00			ISSUED FOR CONSTRUCTION
05	08-15-00			ISSUED FOR CONSTRUCTION
06	08-15-00			ISSUED FOR CONSTRUCTION
07	08-15-00			ISSUED FOR CONSTRUCTION
08	08-15-00			ISSUED FOR CONSTRUCTION
09	08-15-00			ISSUED FOR CONSTRUCTION
10	08-15-00			ISSUED FOR CONSTRUCTION

KNOWN UTILITIES ARE SHOWN IN APPROXIMATE LOCATIONS ONLY. ADVISE THE DESIGNER OF ANY CHANGES IN ANY UTILITIES TO BE LOCATED PRIOR TO ANY CONSTRUCTION. VERIFY ALL LOCATIONS PRIOR TO ANY CONSTRUCTION. VERIFY ALL LOCATIONS PRIOR TO ANY CONSTRUCTION.

DOUBLE CO. NEB.
 SEC 13, T15N, R13E

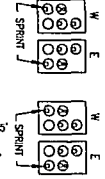
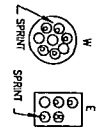
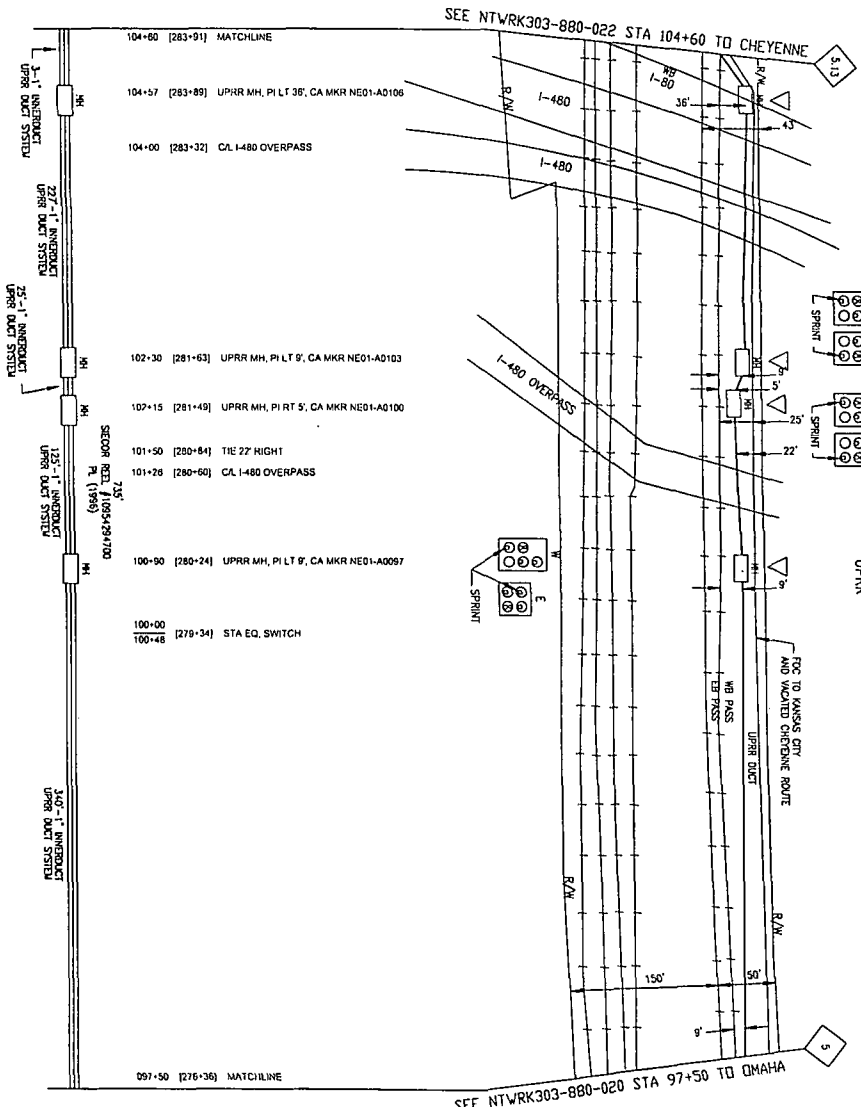


Sprint

FIBER OPTIC ROUTE RECORD DRAWING
 CABLE ROUTE DETAIL
 OMAHA - CHEYENNE SUBWAVENALITY

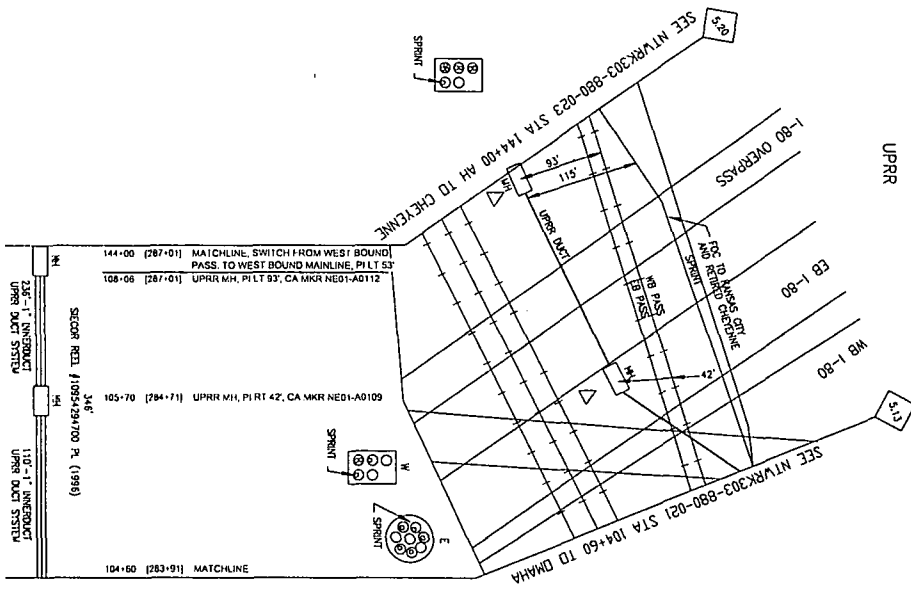
5-SHEET 01 OF 01 NTRWK303-880-000-880-00021

P.A.S.
 JUN 1 2000



UPRR

SEE NTRWK303-880-022 STA 97+50 TO OMAHA



UPRR

NO.	DESCRIPTION	DATE	BY
1	REVISION	03-21-02	WJ
2	REVISION	03-21-02	WJ
3	REVISION	03-21-02	WJ
4	REVISION	03-21-02	WJ
5	REVISION	03-21-02	WJ
6	REVISION	03-21-02	WJ

KNOWN UTILITIES ARE SHOWN IN
APPROXIMATE LOCATIONS FOR
ALL UTILITY LOCATIONS AND
EXPOSURES IF ANY. CONTRACTOR
TO PAY ALL LOCATE FEES FROM
PERMITS AND RECORDS.



PROFESSIONAL
ENGINEERING
EXPERIENCE
DESIGN

SCALE TO BE PLACED ABOVE
ENGINEER'S SIGNATURE
EXPERIENCE DESIGNER'S TITLE
NEEDED FOR RECORDS
EXPERIENCE DESIGNER'S TITLE
NEEDED FOR RECORDS
EXPERIENCE DESIGNER'S TITLE
NEEDED FOR RECORDS

DATE PLOTTED: 03/21/02

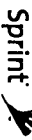
TITLE: RECORD DRAWING

DOUGLAS CO. NE3
SEC 33, T13N, R31E



F.A.S.

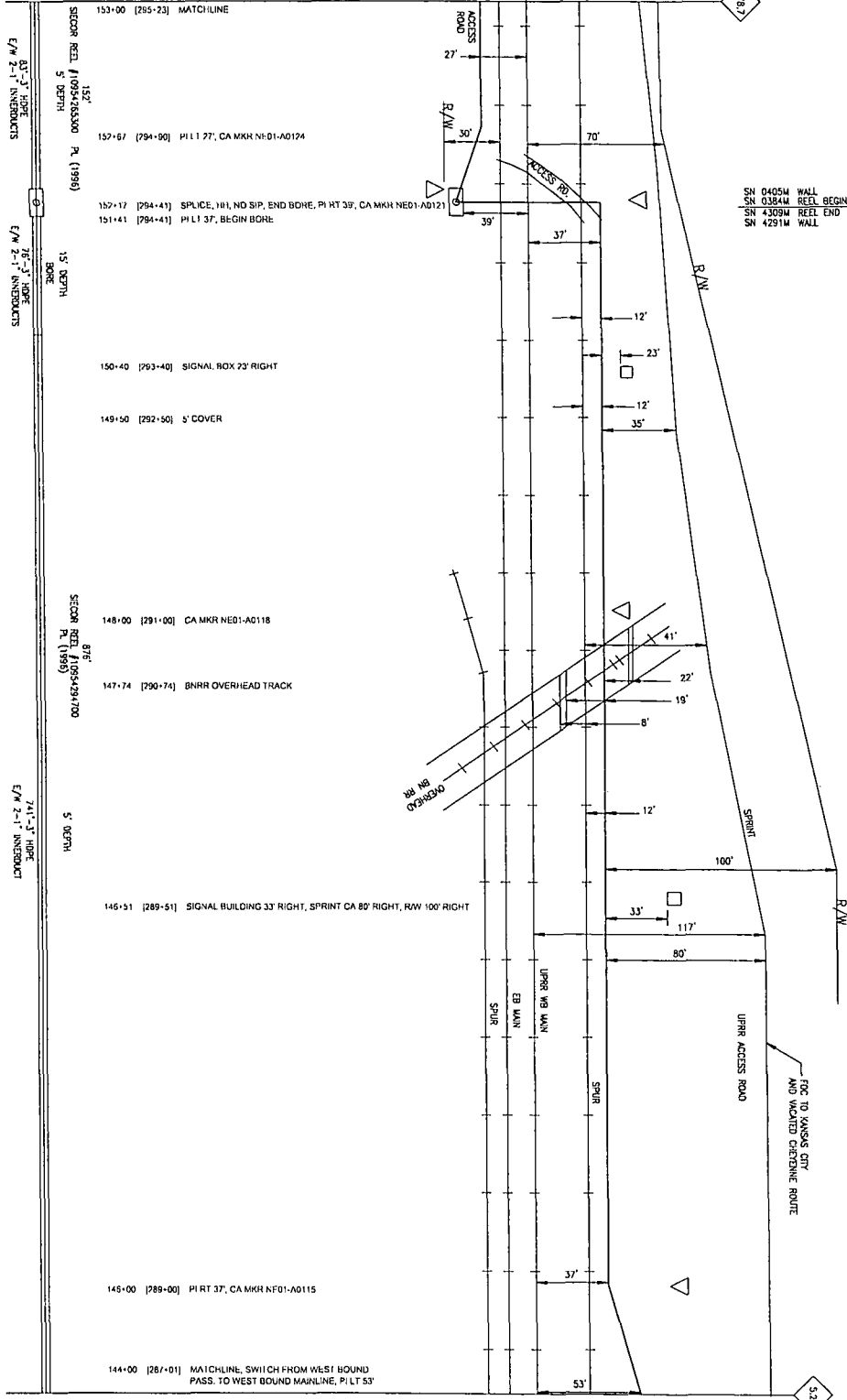
JUN 1 2004



FIBER OPTIC ROUTE RECORD DRAWING
CASE # 04-12-04-AL
DRAWN BY: GARY J. O'BRIEN

PROJECT: 04-12-04-AL
DRAWING: 04-12-04-AL
DATE: 03/21/02
SCALE: AS SHOWN

SEE NTRWK303-880-024 STA 153+00 TO CHEYENNE



SEE NTRWK303-880-022 STA 144+00 TO OMAHA

478.7

5.20

SN 0405W WALL
SN 0384M REEL BEGN
SN 4393M REEL END
SN 4291M WALL

CONDUIT UTILITIES ARE SHOWN IN APPROXIMATE LOCATIONS ONLY. CONTRACTOR IS RESPONSIBLE FOR THE LOCATION AND DEPTH OF ALL UTILITIES AND FOR OBTAINING ALL NECESSARY PERMITS FROM ALL APPLICABLE AGENCIES.

CALL TO BE PLACED ABOVE WITHIN SALES SERVICE DISTRICT. NEBRASKA HIGHWAY DEPARTMENT, 1-800-391-5665, E-911, ENERGY PLAN, 1-800-999-9999.

DOUGLASS CO., NEB.
SEC 33, T15N, R13E

P.A.S.
JUN 1 2011

NO.	DESCRIPTION	DATE	BY
1	ISSUED FOR CONSTRUCTION	5/11/11	JLW
2	ISSUED FOR CONSTRUCTION	5/11/11	JLW



PROPRIETARY
INFORMATION
NO REPRODUCTION OR DISSEMINATION WITHOUT WRITTEN PERMISSION FROM SPRINT

NO.	DATE	DESCRIPTION
1	05-11-11	ISSUED FOR CONSTRUCTION
2	05-11-11	ISSUED FOR CONSTRUCTION
3	05-11-11	ISSUED FOR CONSTRUCTION
4	05-11-11	ISSUED FOR CONSTRUCTION
5	05-11-11	ISSUED FOR CONSTRUCTION
6	05-11-11	ISSUED FOR CONSTRUCTION
7	05-11-11	ISSUED FOR CONSTRUCTION
8	05-11-11	ISSUED FOR CONSTRUCTION
9	05-11-11	ISSUED FOR CONSTRUCTION
10	05-11-11	ISSUED FOR CONSTRUCTION

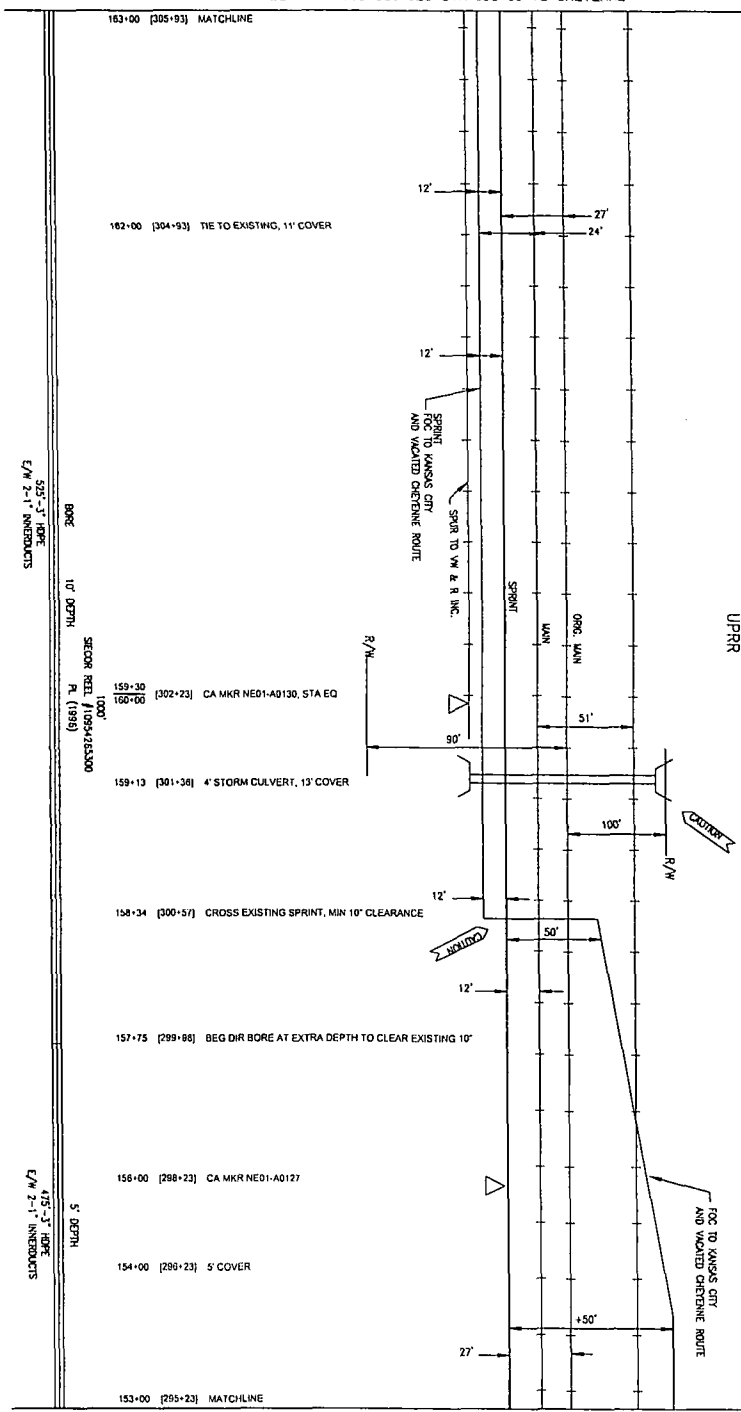
Sprint
FIBER OPTIC ROUTE RECORD DRAWING
CABLE ROUTE DETAIL
OVA-A-CHEYENNE SUBWAY JLV

DATE: 5/11/11
DRAWN BY: JLW
CHECKED BY: JLW
SCALE: AS SHOWN

NO.	REVISIONS	DATE	BY	CHKD.
01	ISSUANCE	02-15-2011	JAS	
02	REVISIONS UPON COMMENTS AT REVISIONS WITH UPON STATIONS FOR REVISIONS	02-15-2011	JAS	
03	STATIONING 16279-2011			

SEE NTRK303-880-025 STA 163+00 TO CHEYENNE

4788



SEE NTRK303-880-023 STA 153+00 TO OMAHA

4789



PROPRIETARY INFORMATION
NOT FOR DISCLOSURE OR REPRODUCTION WITHOUT PERMISSION

KNOWN UTILITIES ARE SHOWN IN GREEN ON THIS DRAWING. THE CONTRACTOR IS RESPONSIBLE FOR ALL UTILITY LOCATIONS AND DEPT'S OF ANY CONTRACTOR BEFORE ANY CONSTRUCTION BEGINS. VERIFY ALL UTILITY LOCATIONS.

DATE TO BE PAGED APPROX. 08/15/11
DRI SUELS SERVICES INTL
NEBRASKA ENGINEERS ARCHITECTS
1400 S. 10TH ST
LINCOLN, NE 68502
TEL: 402-478-8888
FAX: 402-478-8889

DOUGLAS CO. NEB.
SEC 33, 115N, R13E

NO.	DATE	DESCRIPTION	BY	CHKD.
01	02-15-2011	ISSUANCE	JAS	
02	02-15-2011	REVISIONS UPON COMMENTS AT REVISIONS WITH UPON STATIONS FOR REVISIONS	JAS	
03	02-15-2011	STATIONING 16279-2011	JAS	



Sprint

FIBER OPTIC ROUTE RECORD DRAWING
CABLE ROUTE DETAIL
OMAHA - CHEYENNE SUBWAY/UTILITY

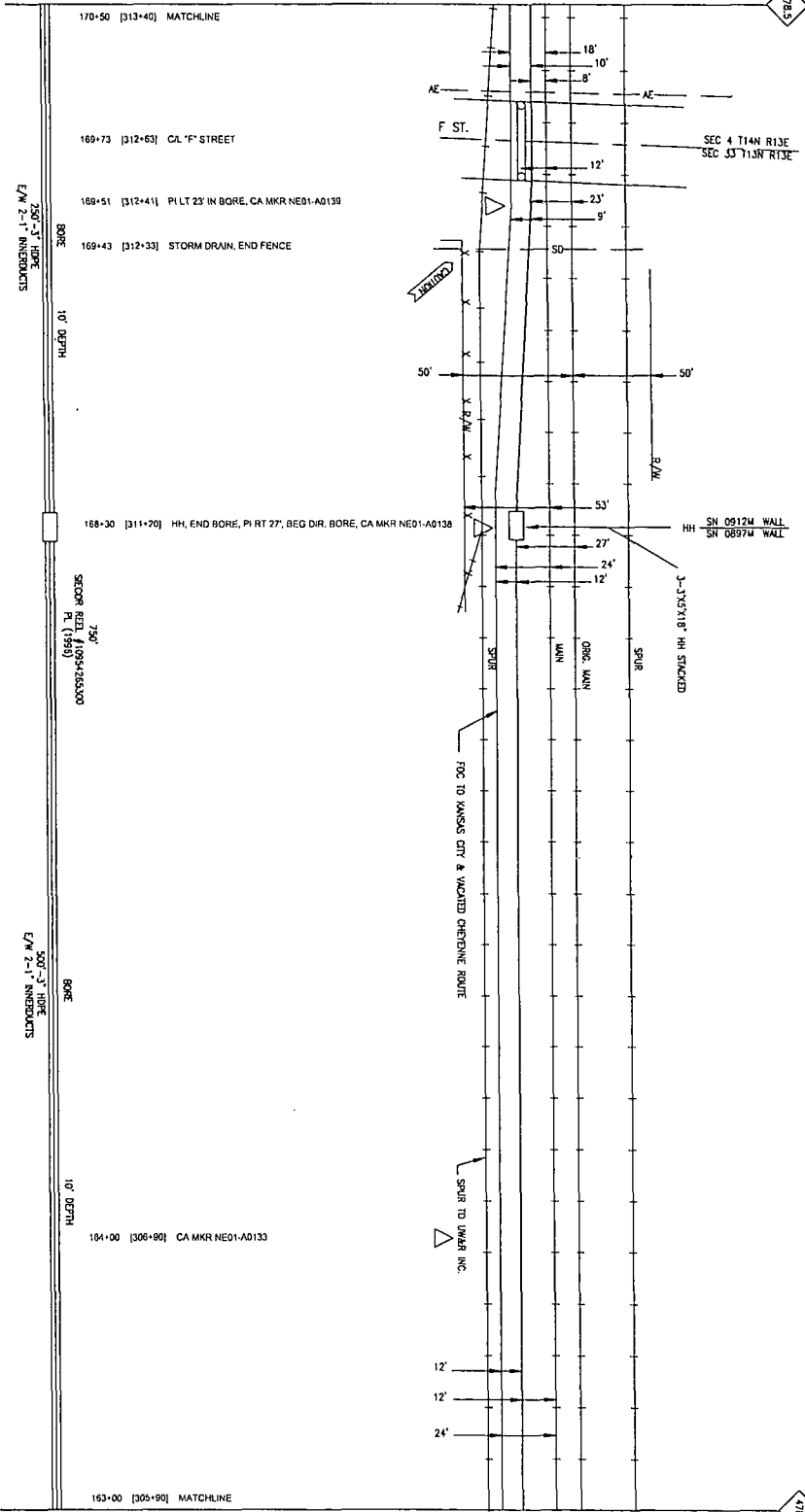
REVISIONS: NONE
DATE: 02/15/2011
BY: JAS
CHKD: JAS

SHEET 01 OF 01 | NTRK303-880-000-880-0002

P.A.S.
JUN 1 2011

DATE	DESCRIPTION	BY	CHECKED
02-15-2011	ISSUED FOR CONSTRUCTION
02-15-2011	REVISED FOR RECORD

SEE NTRWK303-880-026 STA 170+50 TO CHEYENNE



SEE NTRWK303-880-024 STA 163+00 TO DMAHA

KNOWN UTILITIES ARE SHOWN IN APPROXIMATE LOCATIONS ONLY. ALL UTILITY LOCATIONS AND EXPENSES IF ANY, CONTRACTOR TO VERIFY ALL UTILITIES FROM FIELD SURVEYS AND RECORDS.

DATE TO BE PLACED APPROXIMATELY 10 DAYS BEFORE CONSTRUCTION. NEVADA DIVISION OF HIGHWAYS AND TRANSPORTATION. LOCATION SERVICE 1-800-292-6989



PROPRIETARY INFORMATION
NOT FOR REPRODUCTION OR REUSE WITHOUT THE WRITTEN PERMISSION OF SPRINT CORPORATION

DATE	DESCRIPTION	BY	CHECKED
02-15-2011	ISSUED FOR CONSTRUCTION
02-15-2011	REVISED FOR RECORD



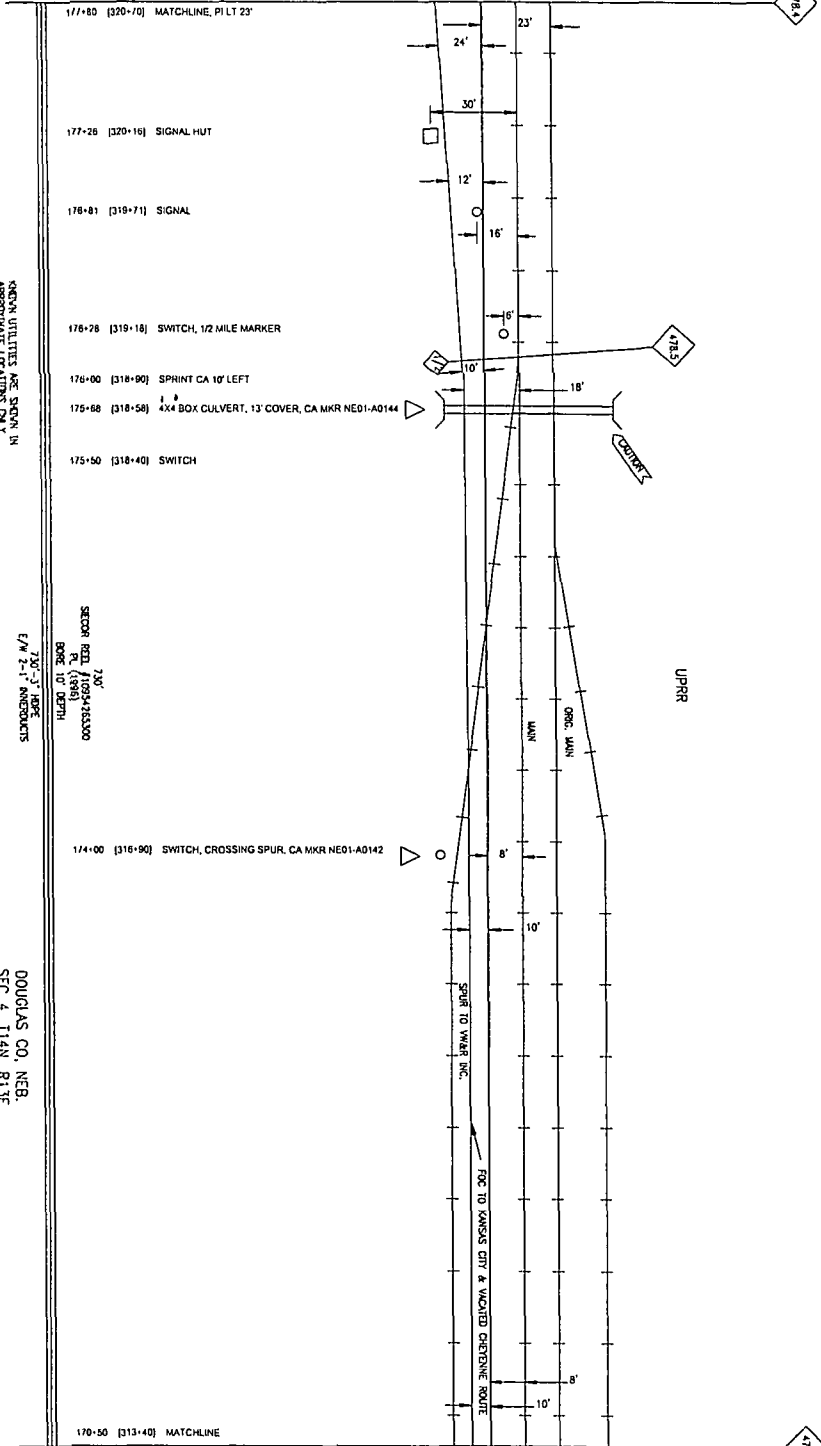
Sprint
FIBER OPTIC ROUTE RECORD DRAWING
CABLE ROUTE DETAIL
OMAHA - CHEYENNE SURVIVABILITY

DATE: JUN 1 2011
P.A.S.

PROJECT: NTRWK303-00-000-050-00025
SHEET: 01 OF 01

NO. 1	DATE	BY	REVISION
2	10/15/03	WJH	REVISIONS UPDATED BY 10/15/03 WJH FOR STATIONS PER REVISIONS
3	11/20/03	WJH	REVISIONS UPDATED BY 11/20/03 WJH FOR STATIONS PER REVISIONS

SEE NTWRK303-880-027 STA 177+80 TO CHEYENNE



KNOWN UTILITIES ARE SHOWN IN APPROPRIATE LOCATIONS ONLY. CONTRACTOR IS RESPONSIBLE FOR VERIFYING THE LOCATION AND DEPTH OF ALL UTILITIES PRIOR TO ANY CONSTRUCTION TO PAY ALL LIABILITIES FROM RESULTING DAMAGE TO UTILITIES.

7.50" 3" HOPE
E/W 2'-1" ANNEODUCTS
CABLE TO BE PLACED APPROX. 8" DEPTH UNLESS OTHERWISE NOTED.
NEBRASKA DIRECTOR'S HNTLINE
1-800-292-8888
LOCATION SERVICE
1-800-292-8889

DOUGLAS CO, NEB.
SEC 4, T14N, R13E

SECTION BEEL 730'
1/10594183300
BORE 10' DEPTH



PROPRIETARY INFORMATION
NOT FOR DISCLOSURE OR REPRODUCTION

DATE	BY	REVISION
10/15/03	WJH	REVISIONS UPDATED BY 10/15/03 WJH FOR STATIONS PER REVISIONS
11/20/03	WJH	REVISIONS UPDATED BY 11/20/03 WJH FOR STATIONS PER REVISIONS



Sprint
FIBER OPTIC ROUTE RECORD DRAWING
CABLE ROUTE IDENTICAL
OUSAHA - CHEYENNE SUSTAINABILITY

ANSI Z39-18
11/17/01
SCALE 1" = 40'
DATE PLOTTED 11/17/03
SHEET 01 OF 01
NTWRK303-00-000-890-00078

P.A.S.
JUN 2 2004

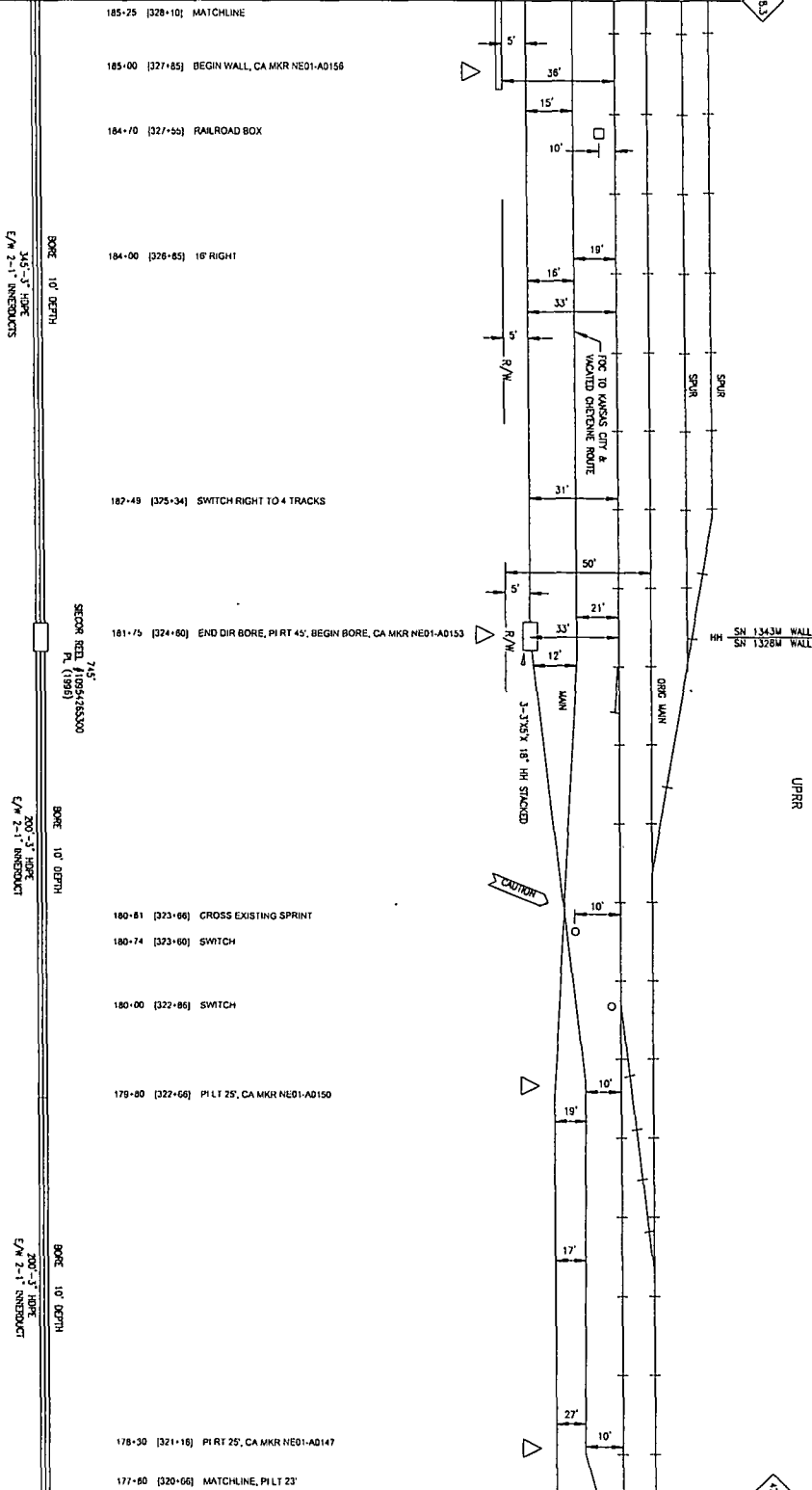
478.4

478.5

478.5

SEE NTRWK303-880-028 STA 185+25 TO CHEYENNE

478.3



SEE NTRWK303-880-026 STA 177+80 TO OMAHA

478.4

NO.	DATE	BY	REVISIONS
1	12-31-01	WJS	ISSUE FOR CONSTRUCTION
2	12-31-01	WJS	ISSUE FOR CONSTRUCTION



KNOWN UTILITIES ARE SHOWN IN GREEN. LOCATIONS FOR ALL UTILITY LOCATIONS AND EXPENSES IF ANY, CONTRACTOR TO PAY ALL LOCATE FEES FROM PERMIT GRANTEE ACCOUNT.

PROPRIETARY INFORMATION
NOT FOR REPRODUCTION OR REPRODUCTION

CABLE TO BE PLACED APPROX. 200'-3" DEPTH UNLESS OTHERWISE NOTED. NEBRASKA ELECTRIC HOTLINE 1-800-231-5666. LOCAL SERVICE 1-800-292-6989.

DOUGLAS CO. NEB.
SEC 4, T14N, R13E

NO.	DATE	BY	REVISIONS
1	12-31-01	WJS	ISSUE FOR CONSTRUCTION
2	12-31-01	WJS	ISSUE FOR CONSTRUCTION

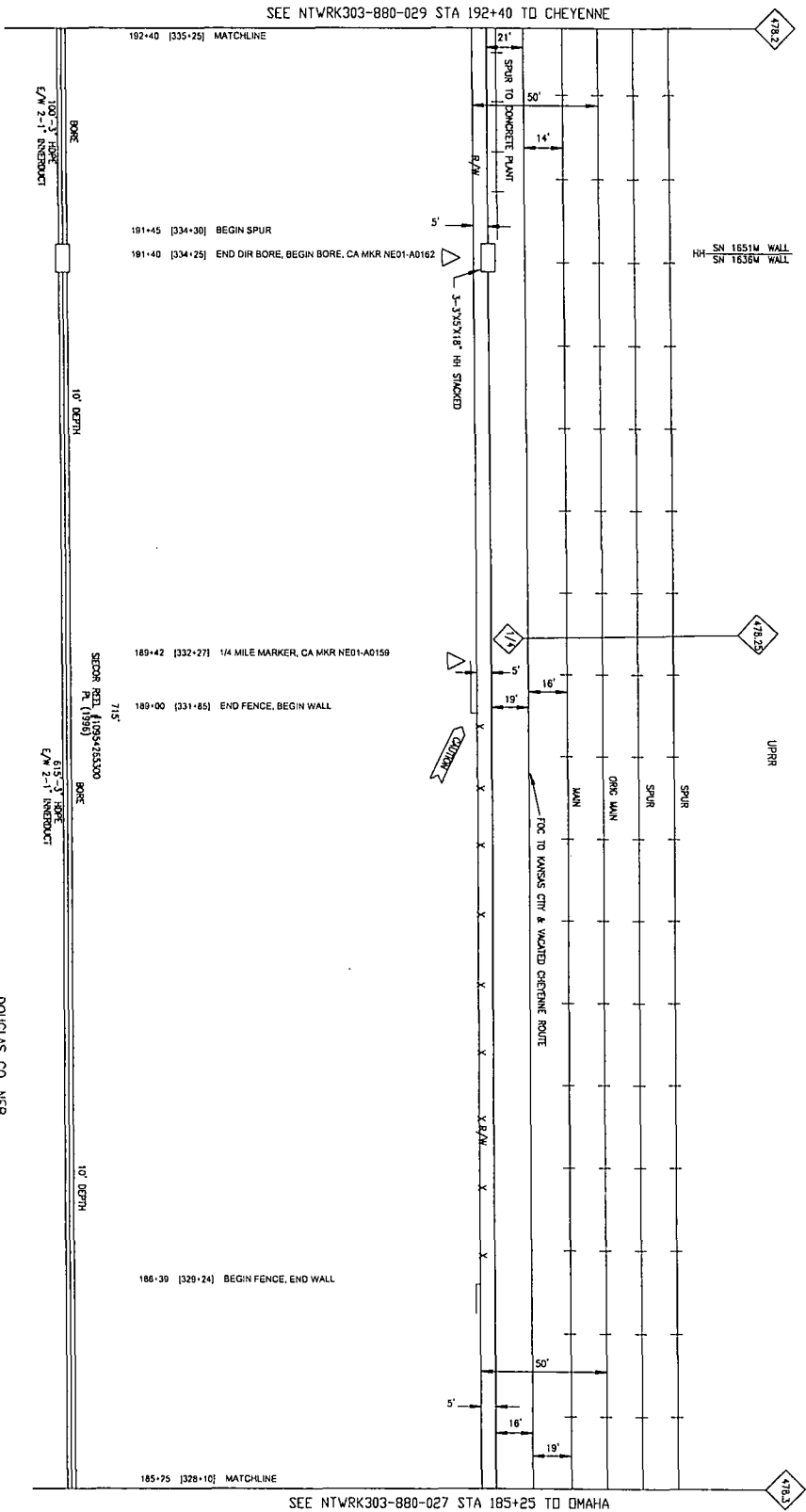


Sprint
FIBER OPTIC ROUTE RECORD DRAWING
OMAHA - CHEYENNE SURVIVABILITY

SHEET 01 OF 01 NTRWK303-00-000-580-00027

P.A.S.
JUN 1 2001

SEE NTRK303-880-029 STA 192+40 TO CHEYENNE



SEE NTRK303-880-027 STA 185+25 TO OMAHA

NO.	DESCRIPTION	DATE	BY
01	ISSUED FOR PERMITS	12-11-2011	WJ
02	FOR STATIONS PER DESCRIPTION	12-21-2011	WJ
03	FOR STATIONS PER DESCRIPTION	12-21-2011	WJ



CONTRACTOR'S NOTE:
 CONDUIT UTILITIES ARE SHOWN IN APPROXIMATE LOCATIONS ONLY. CONTRACTOR IS RESPONSIBLE FOR VERIFYING THE LOCATION AND DEPTHS OF ALL UTILITIES PRIOR TO ANY CONSTRUCTION TO AVOID DAMAGE TO EXISTING UTILITIES.
 CONTRACTOR TO PAY ALL LEAVE FEES FROM PERMIT DRAINING AGENCIES.

PROPRIETARY INFORMATION
 NOT FOR DISCLOSURE OR REPRODUCTION

CABLE TO BE PLACED 48\"/>

DOUGLAS CO, NEB.
 SEC 4, T14N, R13E

NO.	DESCRIPTION	DATE	BY
01	ISSUED FOR PERMITS	12-11-2011	WJ
02	FOR STATIONS PER DESCRIPTION	12-21-2011	WJ
03	FOR STATIONS PER DESCRIPTION	12-21-2011	WJ

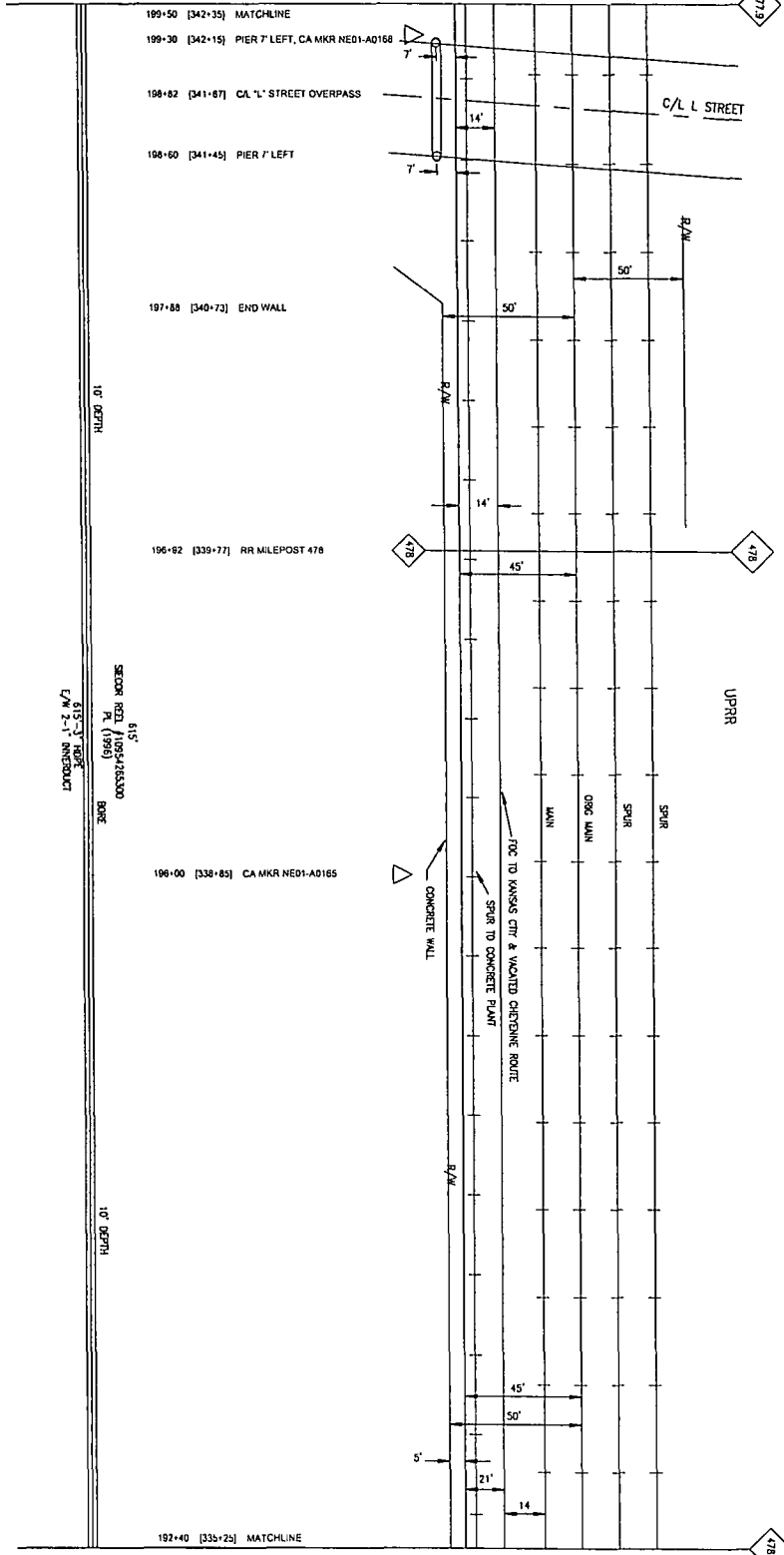


Sprint
 FIBER OPTIC ROUTE RECORD DRAWING
 OMAHA - CHEYENNE SURVIVABILITY

DATE: 11/17/11
 TIME: 10:00 AM
 SHEET: 01 OF 01
 PROJECT: NTRK303-00-000-880-00028

F.A.S.
 JUN 1 2012

SEE NTRK303-880-030 STA 199+50 TO CHEYENNE



KNOWN UTILITIES ARE SHOWN IN APPROPRIATE LOCATIONS FOR ALL UTILITY LOCATIONS AND EXPENSES IF ANY. CONTRACTOR TO PAY ALL UTILITY FEES FROM PERMITS OBTAINED FROM AGENCIES.

DATE TO BE PLACED UPON: 07/11/01
 DESIGNER: KERRY S. HARRIS
 DRAWN BY: KERRY S. HARRIS
 CHECKED BY: KERRY S. HARRIS
 1-800-292-8989

DOUGLAS CO. NEB.
 SEC 4, T14N, R13E

P.A.S.
 JUN 1 2001

SEE NTRK303-880-028 STA 192+40 TO OMAHA

NO.	DATE	DESCRIPTION
02	12-11-2001	ISSUE FOR PERMITS
01	12-11-2001	ISSUE FOR PERMITS



PROPRIETARY
 INFORMATION
 NOT FOR DISCLOSURE
 OR REPRODUCTION

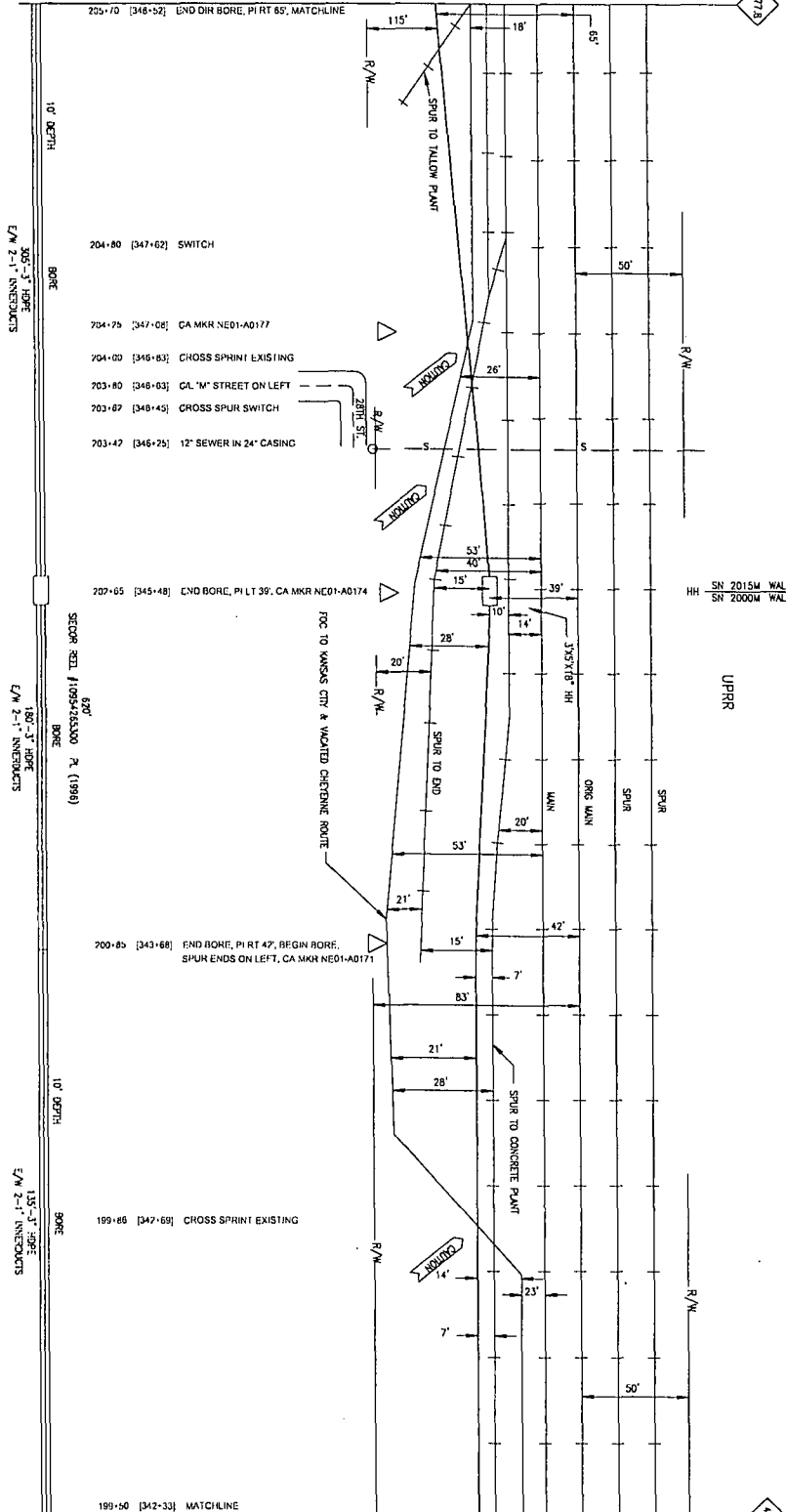
NO.	DATE	DESCRIPTION
01	08-05-02-01	ISSUE FOR PERMITS
02	08-05-03-01	ISSUE FOR PERMITS
03	08-05-04-01	ISSUE FOR PERMITS
04	08-05-05-01	ISSUE FOR PERMITS
05	08-05-06-01	ISSUE FOR PERMITS
06	08-05-07-01	ISSUE FOR PERMITS
07	08-05-08-01	ISSUE FOR PERMITS
08	08-05-09-01	ISSUE FOR PERMITS
09	08-05-10-01	ISSUE FOR PERMITS
10	08-05-11-01	ISSUE FOR PERMITS
11	08-05-12-01	ISSUE FOR PERMITS
12	08-05-13-01	ISSUE FOR PERMITS
13	08-05-14-01	ISSUE FOR PERMITS
14	08-05-15-01	ISSUE FOR PERMITS
15	08-05-16-01	ISSUE FOR PERMITS
16	08-05-17-01	ISSUE FOR PERMITS
17	08-05-18-01	ISSUE FOR PERMITS
18	08-05-19-01	ISSUE FOR PERMITS
19	08-05-20-01	ISSUE FOR PERMITS
20	08-05-21-01	ISSUE FOR PERMITS
21	08-05-22-01	ISSUE FOR PERMITS
22	08-05-23-01	ISSUE FOR PERMITS
23	08-05-24-01	ISSUE FOR PERMITS
24	08-05-25-01	ISSUE FOR PERMITS
25	08-05-26-01	ISSUE FOR PERMITS
26	08-05-27-01	ISSUE FOR PERMITS
27	08-05-28-01	ISSUE FOR PERMITS
28	08-05-29-01	ISSUE FOR PERMITS
29	08-05-30-01	ISSUE FOR PERMITS
30	08-05-31-01	ISSUE FOR PERMITS



Sprint
 FIBER OPTIC ROUTE RECORD DRAWING
 OMAHA - CHEYENNE SUBVAVABILITY

DATE: JUN 1 2001
 SHEET 01 OF 01
 NTRK303-00-000-880-00029

SEE NTRK303-880-031 STA 205+70 TO CHEYENNE



SEE NTRK303-880-029 STA 199+50 TO OMAHA

10' DEPTH
 BORE
 305'-3" HOPE
 E/M 2-1' INTERDICTS
 180'-3" HOPE
 E/M 2-1' INTERDICTS
 135'-3" HOPE
 E/M 2-1' INTERDICTS

- 205+70 [346+52] END DIR BORE, PI RT 65, MATCHLINE
- 204+80 [347+62] SWITCH
- 204+75 [347+06] CA MKR NED1-A0177
- 204+00 [346+63] CROSS SPRINT EXISTING
- 203+80 [346+63] CAL "N" STREET ON LEFT
- 203+67 [348+45] CROSS SPUR SWITCH
- 203+42 [346+25] 12" SEWER IN 24" CASING
- 202+65 [345+48] END BORE, PI LT 39, CA MKR NED1-A0174
- 200+65 [343+68] END BORE, PI RT 47, BEGIN BORE. SPUR ENDS ON LEFT, CA MKR NED1-A0171
- 199+86 [347+69] CROSS SPRINT EXISTING
- 199+50 [342+33] MATCHLINE

ADON UTILITIES ARE FROM IN APPROPRIATE LOCATIONS ONLY. CONTRACTOR IS RESPONSIBLE FOR ALL UTILITY LOCATIONS AND IS NOT TO BE HELD RESPONSIBLE FOR ANY DAMAGE TO EXISTING UTILITIES.

DATE TO BE PLACED APPROX. MONTH UNLESS OTHERWISE NOTED.
 1-85-301-5466
 2-85-301-5466
 3-85-301-5466
 4-85-301-5466
 5-85-301-5466
 6-85-301-5466
 7-85-301-5466
 8-85-301-5466
 9-85-301-5466
 10-85-301-5466
 11-85-301-5466
 12-85-301-5466

DOUGLAS CO. NEB.
 SEC 4, T14N, R13E

P.A.S.
 JUN 1 2011

NO.	DATE	DESCRIPTION
1	06/01/11	ISSUED FOR PERMITS
2	06/01/11	ISSUED FOR RECORD



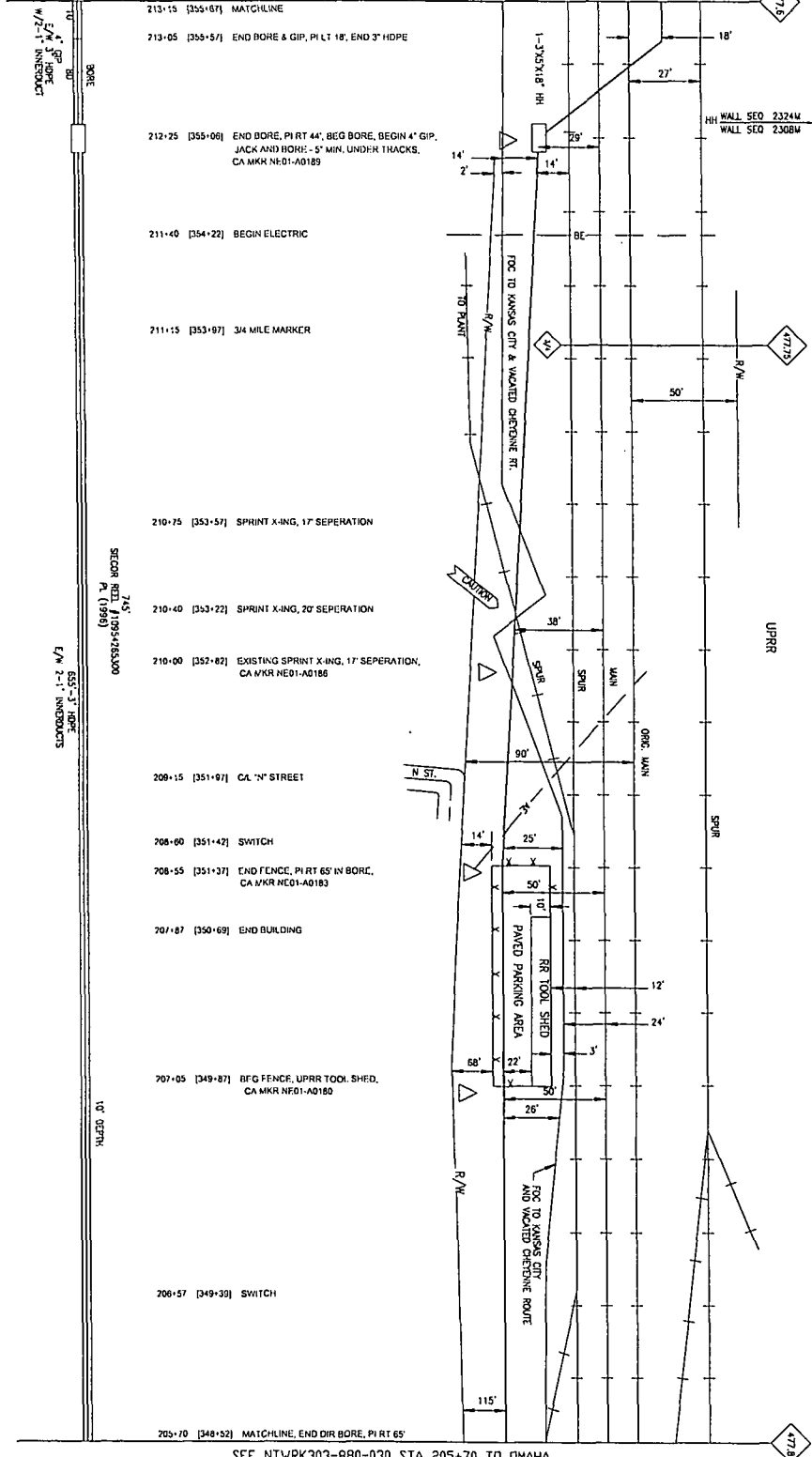
PROPRIETARY
 NOT FOR DISSEMINATION
 WITHOUT WRITTEN PERMISSION

NO.	DATE	DESCRIPTION
1	06/01/11	ISSUED FOR PERMITS
2	06/01/11	ISSUED FOR RECORD

Sprint
 FIBER OPTIC ROUTE RECORD DRAWING
 CASE SOLUTION DETAIL
 OMAHA-CHEYENNE SURVIVABLE™

PROJECT: 00-000-880-20030
 DATE: 06/01/11

SEE NETWORK 303-880-032 STA 213+15 TO CHEYENNE



SEE NETWORK 303-880-030 STA 205+70 TO OMAHA

EXHIBITS

NO.	DESCRIPTION	DATE	BY
1	CONTRACT SCHEDULE BY RECORD WITH	11/21/01	TRM
2	JOB RECORD SHEET FOR CONSTRUCTION	11/21/01	TRM
3	WORKSHEET-RECORD SHEET	11/21/01	TRM

PROPRIETARY
MEMORANDUM
 FILE NO. 1089-00-000
 30 RECORD SHEET

WISCONSIN TELEPHONE COMPANY

DATE TO BE PLOTTED: 08/29/01
 DATE LESS: 08/29/01
 NEBRASKA ENGINEERING
 2033 N. 28th Street
 Lincoln, NE 68503
 TEL: 402-464-1999
 FAX: 402-464-1998

DONOUAS CO, NE3
 SEC 4, T14N, R13E

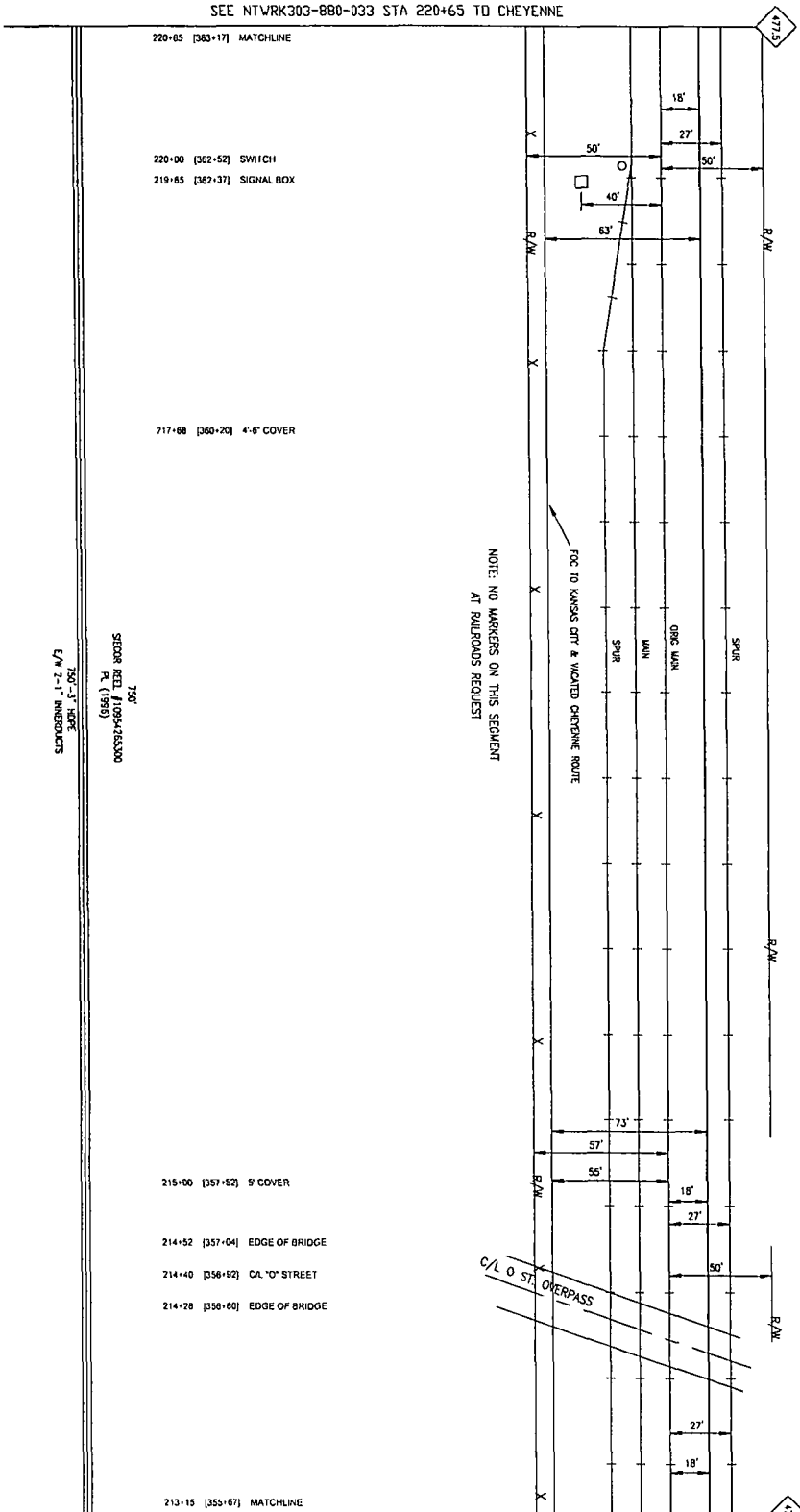
NO.	DESCRIPTION	DATE	BY
1	1089-00-000	08/29/01	TRM
2	1089-00-000	08/29/01	TRM
3	1089-00-000	08/29/01	TRM
4	1089-00-000	08/29/01	TRM
5	1089-00-000	08/29/01	TRM
6	1089-00-000	08/29/01	TRM
7	1089-00-000	08/29/01	TRM
8	1089-00-000	08/29/01	TRM
9	1089-00-000	08/29/01	TRM
10	1089-00-000	08/29/01	TRM

Sprint
 FIBER OPTIC ROUTE RECORD DRAWING
 CARLE RD - CHEYENNE, WY
 DIVISION: CHEYENNE
 DATE: JUN 1 2011

DATE: JUN 1 2011

WISCONSIN TELEPHONE COMPANY
 1089-00-000
 SHEET 5 OF 5
 FILE NO. 1089-00-000

SEE NTRWK303-880-033 STA 220+65 TO CHEYENNE



NOTE: NO MARKERS ON THIS SEGMENT AT RAILROADS REQUEST

KNOWN UTILITIES ARE SHOWN IN APPROXIMATE LOCATIONS ONLY. CONTRACTOR IS RESPONSIBLE FOR VERIFYING ALL UTILITIES AND EXPENSES IF ANY. CONTRACTOR TO PAY ALL LOCATE FEES FROM PERMIT GRANTING AGENCY.

CABLE TO BE PLACED 48" IN DEPTH UNLESS OTHERWISE NOTED. NEBRASKA DIRECT'S HOTLINE 1-800-321-5666. FOR MORE INFORMATION CONTACT LUMIUM CORPORATION 1-800-292-8199

DOUGLAS CO. NEB. SEC 4, T14N, R13E

NO.	DESCRIPTION	DATE	BY
01	ISSUANCE	12-10-2011	...
02	REVISIONS	12-10-2011	...



PROPRIETARY INFORMATION
NOT FOR DISCUSSURE OR REPRODUCTION WITHOUT WRITTEN PERMISSION

NO.	DESCRIPTION	DATE	BY
01	ISSUANCE	12-10-2011	...
02	REVISIONS	12-10-2011	...



Sprint
FIBER OPTIC ROUTE RECORD DRAWING
CABLE ROUTE DETAIL
OMAHA - CHEYENNE SUBVARIABLE

SHEET 01 OF 01 NTRWK303-00-000-580-00032

P.A.S.
JUN 1 2011

SEE NTRWK303-880-031 STA 213+15 TO OMAHA

SEE NTRK303-880-034 STA 228+00 TO CHEYENNE

278+00 [370+52] MATCHLINE, MP 477.4

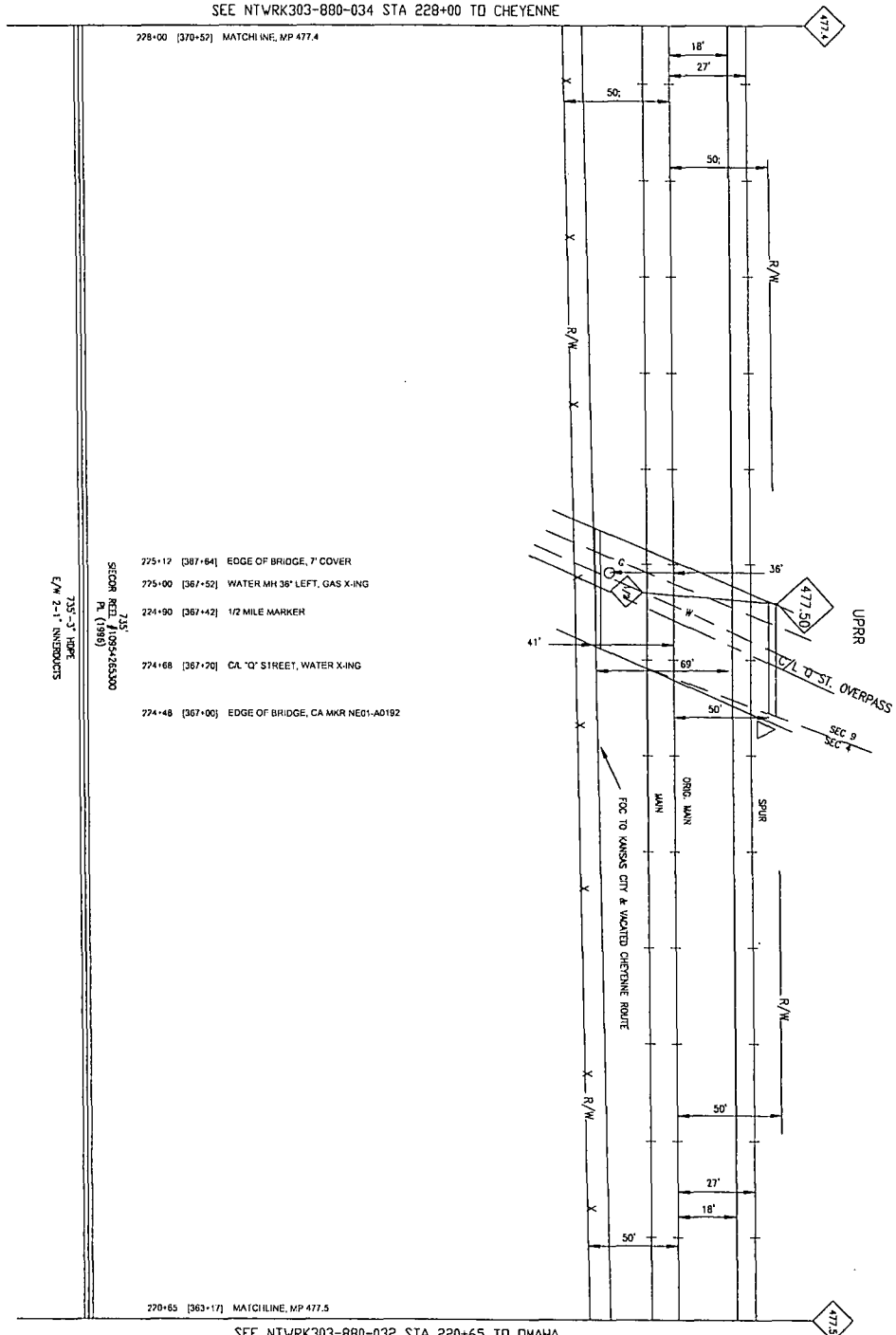
- 275+12 [387+64] EDGE OF BRIDGE, 7' COVER
- 275+00 [387+52] WATER MH 36" LEFT, GAS X-ING
- 224+90 [387+42] 1/2 MILE MARKER
- 274+68 [387+20] CAL. 'O' STREET, WATER X-ING
- 224+48 [367+00] EDGE OF BRIDGE, CA MKR NE01-A0192

SECOR BEL 1085426300
R. (1989)

735'-3" HIGH
E/W 2'-1" INCREMENTS

270+65 [363+17] MATCHLINE, MP 477.5

SEE NTRK303-880-032 STA 220+65 TO OMAHA



KNOWN UTILITIES ARE SHOWN IN APPROPRIATE LOCATIONS ONLY. APPROXIMATE LOCATIONS ONLY. ALL UTILITY LOCATIONS AND EXPENSES IF ANY, CONTRACTORS TO PAY. ALL LEAVE TEST FROM FIELD DRONING CONTRACTS.

ABLE TO BE PLACED AGAIN. NEARBY BUSINESS OFFICES. NEARBY BUSINESS OFFICES. NEARBY BUSINESS OFFICES. NEARBY BUSINESS OFFICES.

DOUGLAS CO. NEB.
SEC 6, T14N, R13E
SEC 9, T14N, R13E

P.A.S.

JUN 1 2011



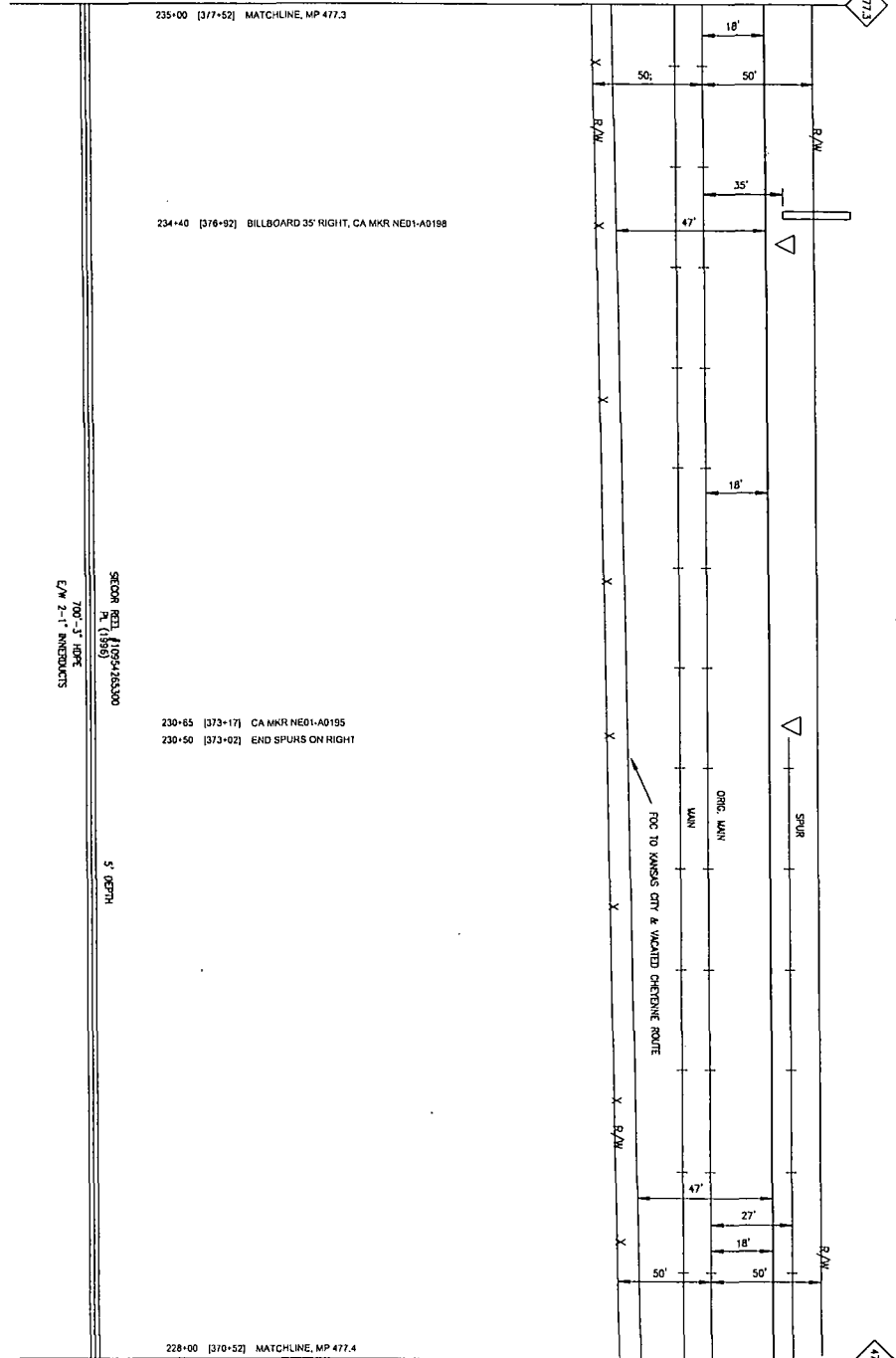
PROPRIETARY INFORMATION
NOT FOR DISSEMINATION
OR REPRODUCTION

NO.	DATE	DESCRIPTION	BY
1	08-25-2011	ISSUE FOR PERMITS	...
2	08-25-2011	ISSUE FOR PERMITS	...
3	08-25-2011	ISSUE FOR PERMITS	...
4	08-25-2011	ISSUE FOR PERMITS	...
5	08-25-2011	ISSUE FOR PERMITS	...
6	08-25-2011	ISSUE FOR PERMITS	...
7	08-25-2011	ISSUE FOR PERMITS	...
8	08-25-2011	ISSUE FOR PERMITS	...
9	08-25-2011	ISSUE FOR PERMITS	...
10	08-25-2011	ISSUE FOR PERMITS	...

Sprint
FIBER OPTIC ROUTE RECORD DRAWING
DRAWING: CHEYENNE SURVIVAL...
3-EE C-3-C

NO.	REVISION	DATE	BY	CHKD.
01	ISSUED FOR CONSTRUCTION	08-10-2011
02	ISSUED FOR RECORDATION	08-10-2011

SEE NTRK303-880-035 STA 235+00 TO CHEYENNE



KNOWN UTILITIES ARE SHOWN IN APPROXIMATE LOCATIONS ONLY. CONTRACTOR IS RESPONSIBLE FOR VERIFYING ALL UTILITIES AND EXPENSES IF ANY. CONTRACTOR TO PAY ALL LEASE FEES FROM FRONT GRANTEE AGREES.


CABLE TO BE PLACED 48" DEPTH UNLESS OTHERWISE NOTED. NEVADA DICKENS INTLINE 1-800-301-5666 UVA NEVADA 1-800-292-9999

DOUGLAS CO. NEB. SEC 9, T14N, R13E



PROPRIETARY INFORMATION
NOT FOR DISCLOSURE OR REPRODUCTION

NO.	DATE	DESCRIPTION	BY	CHKD.
01	08-05-16-03
02	08-05-16-04
03	08-05-16-05
04	08-05-16-06
05	08-05-16-07
06	08-05-16-08
07	08-05-16-09
08	08-05-16-10
09	08-05-16-11
10	08-05-16-12
11	08-05-16-13
12	08-05-16-14
13	08-05-16-15
14	08-05-16-16
15	08-05-16-17
16	08-05-16-18
17	08-05-16-19
18	08-05-16-20
19	08-05-16-21
20	08-05-16-22
21	08-05-16-23
22	08-05-16-24
23	08-05-16-25
24	08-05-16-26
25	08-05-16-27
26	08-05-16-28
27	08-05-16-29
28	08-05-16-30



Sprint
FIBER OPTIC ROUTE RECORD DRAWING
OMAHA - CHEYENNE SURVIVABILITY

SHEET: 01 OF 01 | NTRK303-880-035-00-000-880-00034

P.A.S.
JUN 1 2011

477.3

UPRR

477.4

228+00 [370+52] MATCHLINE, MP 477.4

SEE NTRK303-880-032 STA 220+65 TO OMAHA

NO.	DESCRIPTION	DATE	BY
1	ISSUED FOR CONSTRUCTION	7/14/11	JUNIOR
2	REVISED FOR RECORD	7/14/11	JUNIOR


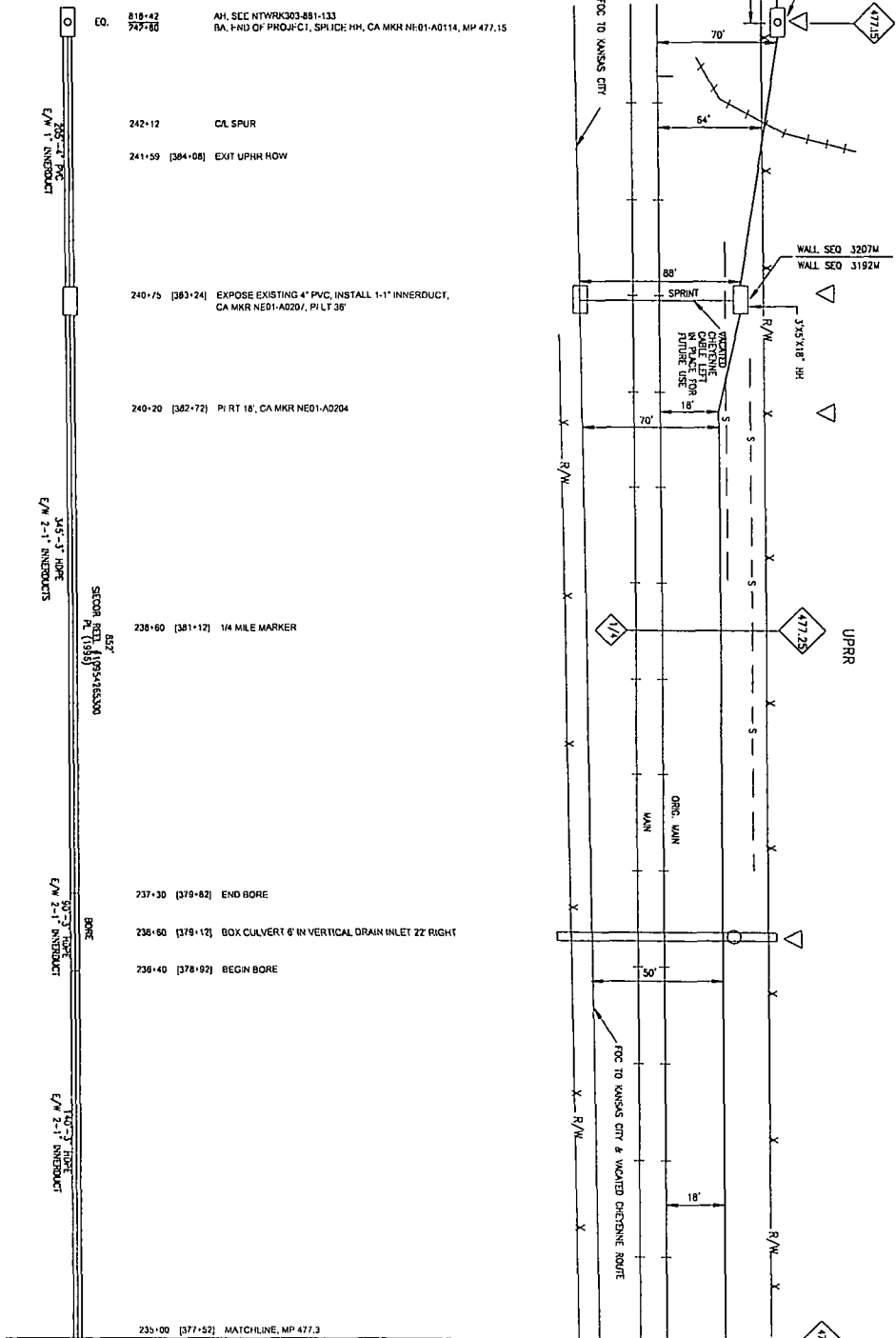


PROPRIETARY INFORMATION
NOT FOR DISCUSS OR REPRODUCTION

KNOWN UTILITIES ARE SHOWN IN APPROXIMATE LOCATIONS ONLY. ALL UTILITIES LOCATIONS AND DEPT. EXPENSES IF ANY CONTRACTOR IS TO BE PAID ALL DEPT. FEES FOR FIELD GRANITE SERVICES.

CALL TO BE PLACED AT THE DEPTH SHOWN OTHERWISE NOTED. NEARBY HIGHWAY SIGNAGE IS TO BE MAINTAINED BY THE CONTRACTOR. LOCAL SERVICE 1-800-293-9889

DOUGLAS CO. NEB.
SEC 9, T14N, R13E



NO.	DATE	DESCRIPTION
1	7/14/11	ISSUED FOR CONSTRUCTION
2	7/14/11	REVISED FOR RECORD

NO.	DATE	DESCRIPTION
1	7/14/11	ISSUED FOR CONSTRUCTION
2	7/14/11	REVISED FOR RECORD

FIBER OPTIC ROUTE RECORD DRAWING
QVAHA - CHEYENNE SURV VAIL, TV

P.A.S.
JUN 1 2011

SEE NTRWRK303-880-034 STA 235+00 TO QMAHA

SEE NTMFK315-880-022 STA 6+20 TO KANSAS CITY

- 06-20 [162-10] MATCHLINE
- 06-03 [161-03] CA MKR NE 02-0012, PI LT 24'
- 06-00 [161-00] STORM DRAIN

SEWER
CALL 344-3907

04-00 [159-90] APPROX SEC LINE, END WOOD CURB,
CA MKR NE 02-0010
SEC. 22 T16 N RISE
SEC. 23 T16 N RISE

NOTE:
VICATED OPTIC CABLE
WILL BE MAINTAINED FOR
POSSIBLE RE-USE

575'
REEL NO. 107H-1175300
SHEATHING CLASS
PLACED 1987
PL. 3-11/4" FIBER DUCT (EACH)

OMAHA
575'
REEL NO. 107H-1175300
SHEATHING CLASS
PLACED 1987

- 02-15 [158-05] CA MKR NE 02-0008

- 01+31.14H [157-21] HH AND SPLICE, CA MKR NE 02-0006, PI RT 24',
05+72.6K ENTER UPRR ROW, MP 2.77

SEE NTMFK315-880-020 SH 01 OF 02 STA 6+726K TO OMAHA

DOUGLAS CO., NE

OMAHA

OMAHA
SWITCH

NO KANSAS CITY FIBER
TO SWITCH REEL'S UNKNOWN

DATE	BY	REVISION
11-11-03
11-11-03
11-11-03

Sprint Proprietary Information: Restricted



THIS DRAWING IS THE PROPERTY OF SPRINT. IT IS TO BE USED ONLY FOR THE PROJECT AND LOCATION SPECIFICALLY IDENTIFIED HEREON. IT IS NOT TO BE REPRODUCED, COPIED, OR TRANSMITTED IN ANY FORM OR BY ANY MEANS, ELECTRONIC OR MECHANICAL, INCLUDING PHOTOCOPYING, RECORDING, OR BY ANY INFORMATION STORAGE AND RETRIEVAL SYSTEM, WITHOUT THE WRITTEN PERMISSION OF SPRINT. ANY UNAUTHORIZED USE OF THIS DRAWING IS PROHIBITED AND WILL BE SUBJECT TO LEGAL ACTION.

DATE: 11-11-03
BY: ...
CHECKED BY: ...
SCALE: AS SHOWN
SHEET NO. 2
PROJECT: ...
DRAWING NO. ...

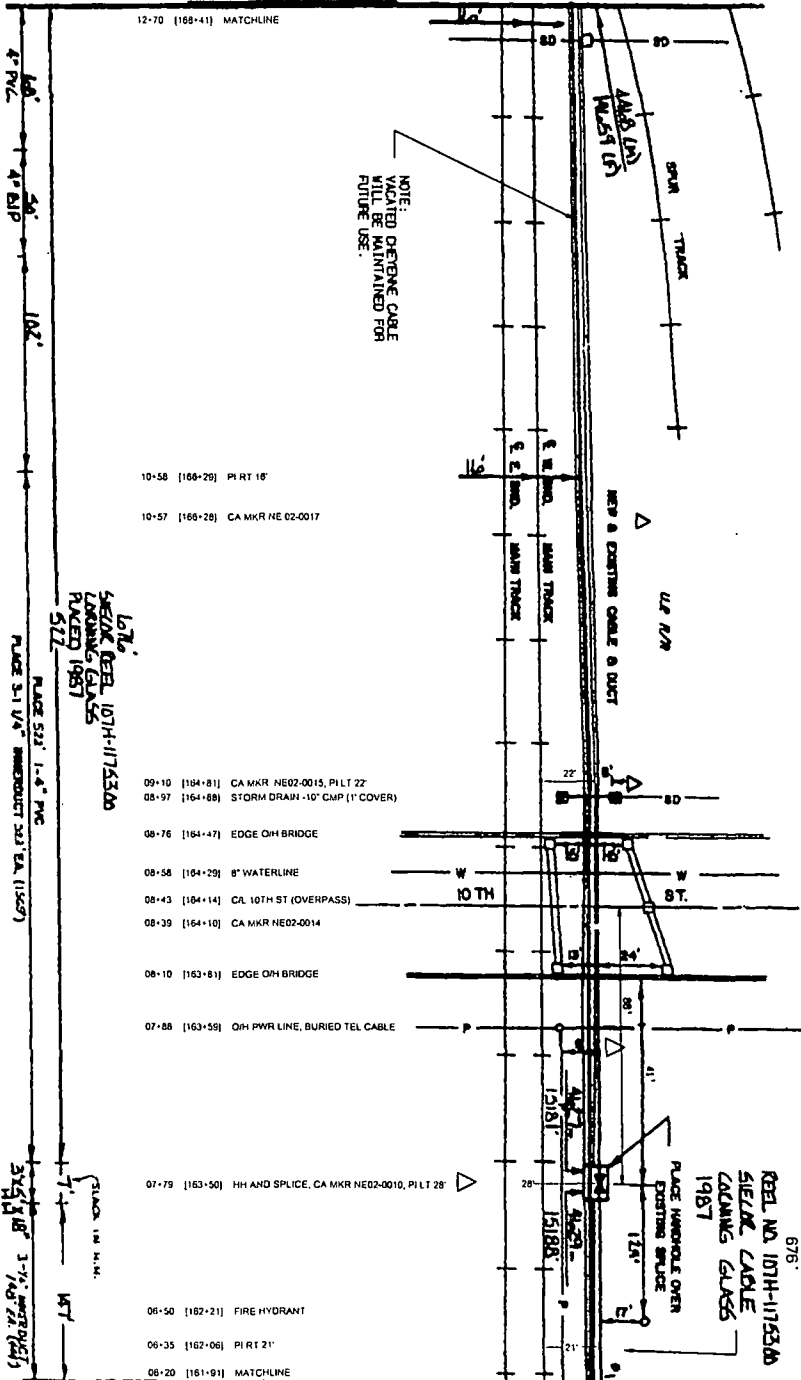
Sprint

FIBER OPTIC ROUTE RECORD DRAWING
OMAHA, NE - KANSAS CITY, MO

SHEET 01 OF 01 NTMFK315-880-020-SEC-00021

P.A.S.
JUN 1 2004

SEE NETWORK315-880-023 STA 12+70 TO KANSAS CITY



DOUGLAS CO., NE

OMAHA
DOUGLAS CO., NEBRASKA
SEC. 22 T8N R8E

LOT NO. 5
SHEIK BEB. 107H-11735.00
LAWRENCE GLASS
PLACED 1987
512

676'
REEL NO. 107H-11735.00
SHEIK BEB. 107H-11735.00
LAWRENCE GLASS
1987
PLACE HANGHOLE OVER
EXISTING SPLICE
12.5'

SEE NETWORK315-880-021 STA 6+20 TO OMAHA

DATE	DESCRIPTION
12-15-01	DRAWING REVISED BY: REBEKAH J. MOORE
12-15-01	DATE PLOTTED
12-15-01	DATE PRINTED

Sprint Proprietary Information: Restricted



SPRINT DOES NOT WARRANT OR GUARANTEE THE ACCURACY OF THIS DRAWING. ANY ERRORS OR OMISSIONS ARE THE RESPONSIBILITY OF THE CLIENT. SPRINT SHALL NOT BE RESPONSIBLE FOR ANY DAMAGES, INCLUDING CONSEQUENTIAL DAMAGES, ARISING FROM THE USE OF THIS DRAWING.

DATE	DESCRIPTION
12-15-01	OLD DRAWING NUMBER
12-15-01	DATE PLOTTED
12-15-01	DATE PRINTED

Sprint

FIBER OPTIC ROUTE RECORD DRAWING
CASTLE ROUTE DETAIL
OMAHA, NE - KANSAS CITY, MO

DATE: JUN 1 2001

PROJECT: NETWORK315-00-000-000-00022

SEE NETWORK315-880-024 SH 01 OF 03 STA 6+00 TO KANSAS CITY

- 06+00 [174+63] MATCHLINE
- 05+90 [174+53] BEGIN BRIDGE
- 05+85 [174+48] BEGIN 4" BIP, CONDUIT DEPTH 62"

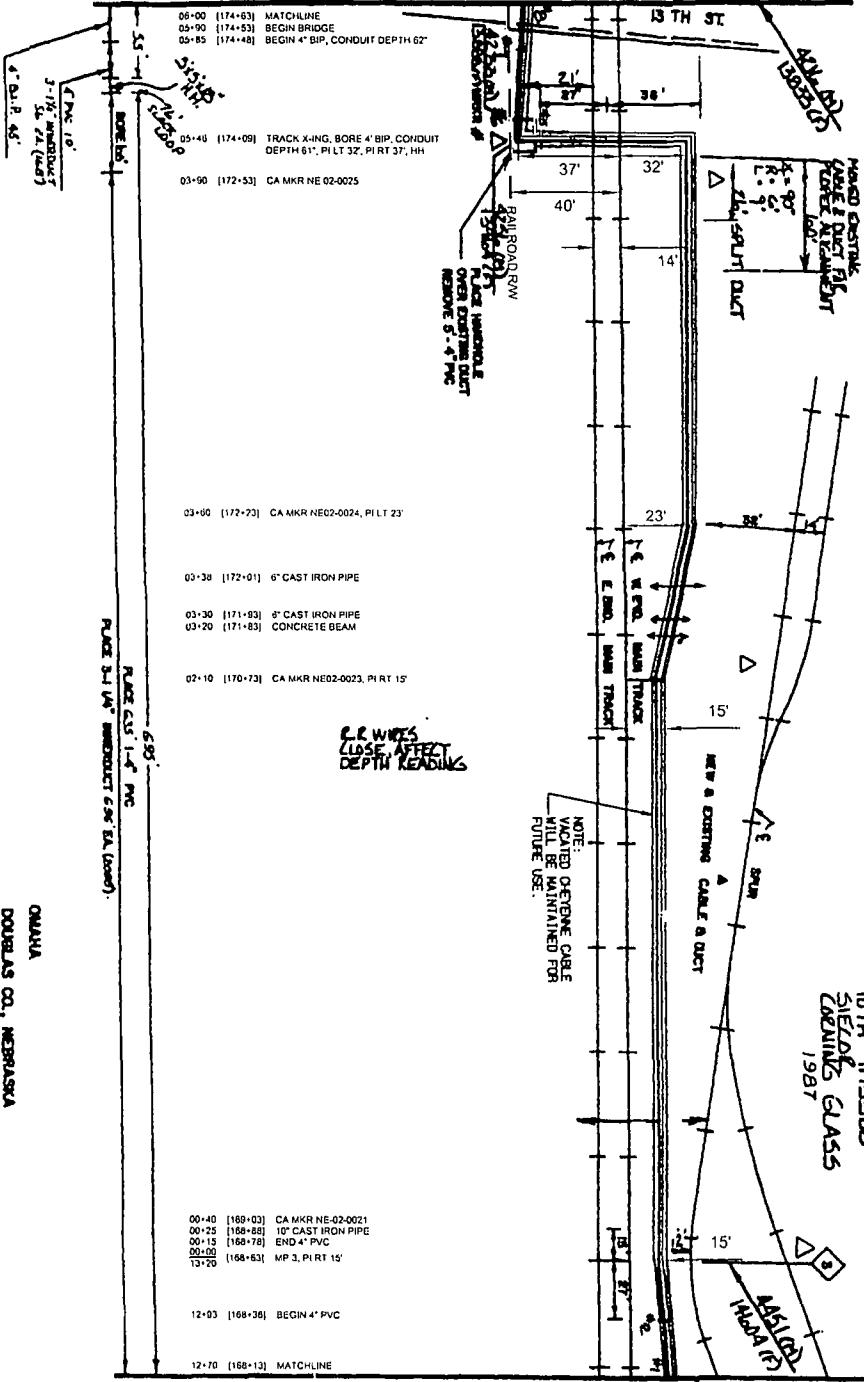
- 05+46 [174+09] TRACK X-ING, BORE 4" BIP, CONDUIT DEPTH 61", PI LT 32, PI RT 37, HH
- 03+90 [172+53] CA MKR NE 02-0025

- 03+00 [172+23] CA MKR NE02-0024, PI LT 23'
- 03+38 [172+01] 6" CAST IRON PIPE
- 03+30 [171+83] 8" CAST IRON PIPE
- 03+20 [171+83] CONCRETE BEAM
- 02+10 [170+73] CA MKR NE02-0023, PI RT 15'

- 00+40 [168+03] CA MKR NE 02-0021
- 00+25 [168+88] 16" CAST IRON PIPE
- 00+15 [168+78] END 4" PVC
- 13+20 [168+63] MP 3, PI RT 15'

- 12+03 [168+36] BEGIN 4" PVC
- 12+70 [168+13] MATCHLINE

SEE NETWORK315-880-022 STA 12+70 TO OMAHA



P.R. WIRES CLOSE AFFECT DEPTH READING

NOTE: OPTICONE CABLE WHICH IS MAINTAINED FOR FUTURE USE.

B2L 10TH 11/53/00 SIEDO'S CRIMINALS GLASS 1987

4th St crossing

DOUGLAS CO. NE

OMAHA DOUGLAS CO., NEBRASKA SEC. 22 T8N R8E

P.A.S. JUN 1 1997

DATE	BY	REVISION
12-22-93
1-17-94
1-22-94
1-27-94
3-17-94
3-22-94
3-27-94
3-30-94
3-31-94
3-31-94

Sprint Proprietary Information: Restricted



SPRINT IS NOT RESPONSIBLE FOR THE ACCURACY OF THE DATA, AND ANY DISCREPANCY BETWEEN THE DATA AND THE DRAWING IS THE RESPONSIBILITY OF THE USER.

DATE: 06/01/97
DRAWING NUMBER: 0023
ENGINEER: C. M. GIBSON & CO.
DATE: 06/01/97

Sprint

FIBER OPTIC ROUTE RECORD DRAWING
CABLE ROUTE DETAIL
OMAHA, NE - KANSAS CITY, MO

SHEET 01 OF 01 NETWORK315-880-022-SSA-0023

DATE	12-11-03
BY	W. J. ...
PROJECT NO.	NTMFK315-680-023
SCALE	AS SHOWN
REVISIONS	

Sprint Proprietary Information: Restricted



SPRINT IS NOT RESPONSIBLE FOR ANY DAMAGE TO PROPERTY OR PERSONS ARISING FROM THE USE OF THIS DRAWING. THE USER OF THIS DRAWING SHALL BE RESPONSIBLE FOR OBTAINING ALL NECESSARY PERMITS AND RIGHTS OF WAY FROM THE APPROPRIATE AGENCIES AND INDIVIDUALS. THE USER SHALL BE RESPONSIBLE FOR OBTAINING ALL NECESSARY PERMITS AND RIGHTS OF WAY FROM THE APPROPRIATE AGENCIES AND INDIVIDUALS.

DATE	12-11-03
BY	W. J. ...
PROJECT NO.	NTMFK315-680-023
SCALE	AS SHOWN

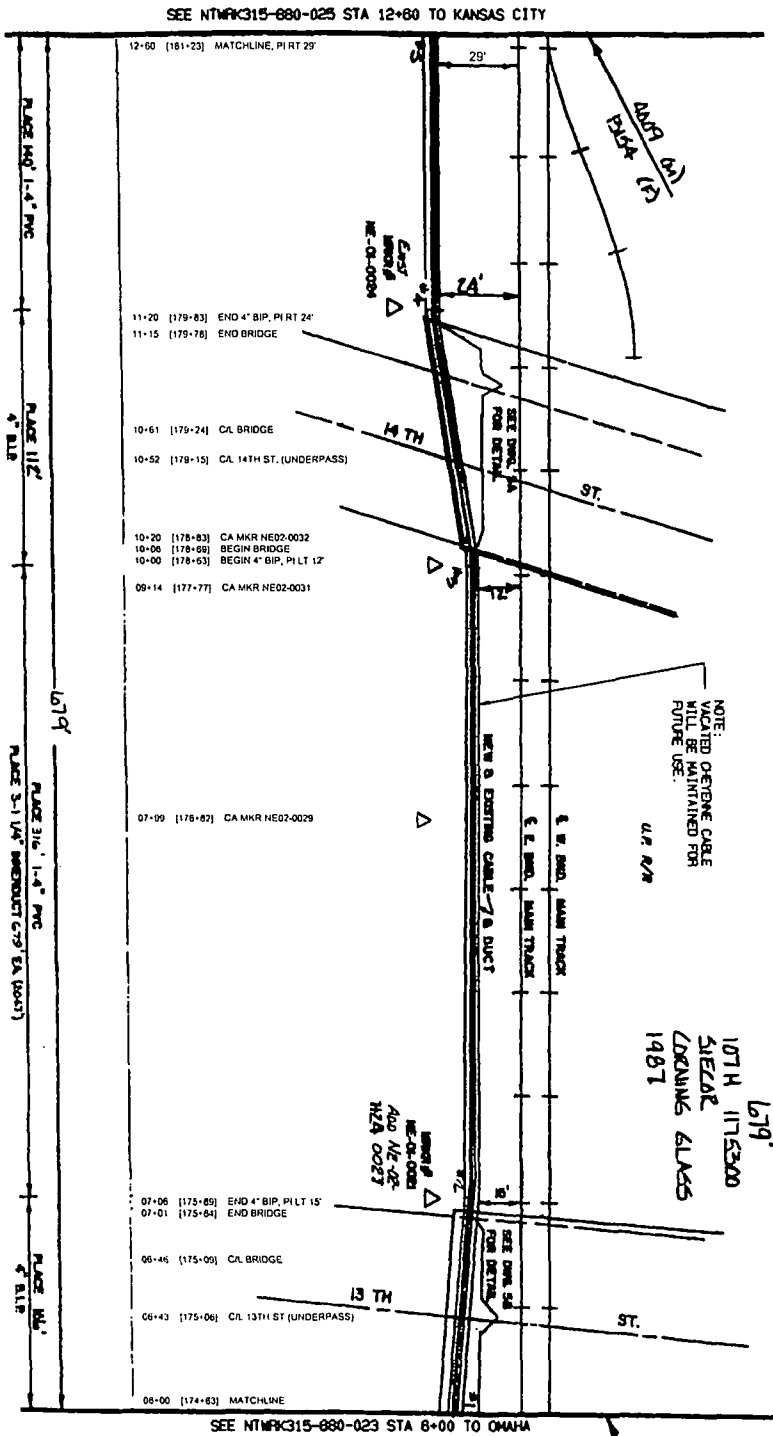
Sprint

FIBER OPTIC ROUTE RECORD DRAWING
CABLE ROUTE DETAIL
OMAHA, NE - KANSAS CITY, MO

SHEET 01 OF 03
NTMFK315-680-023-001

P.A.S.
JUN 1 2004

OMAHA
DOUGLAS CO., NEBRASKA
SEC 22 T15N R12E

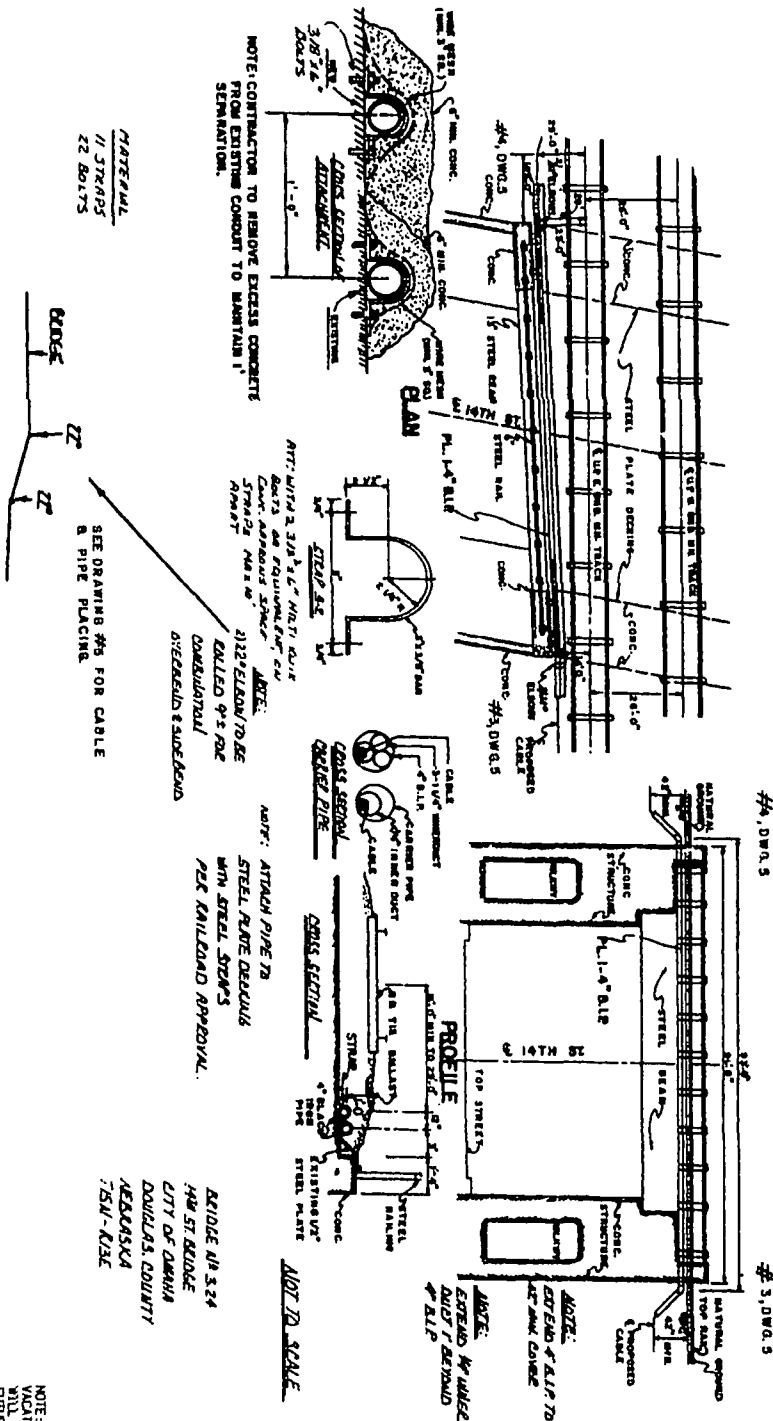


NOTE:
VACATED OPTIC CABLE
WILL BE MAINTAINED FOR
FUTURE USE.

107H 1175300
SIEZAR
LOOKING GLASS
1987

DOUGLAS CO. NE

DOUGLAS CO, NE
City of Omaha



MATERIAL
11 STRAPS
22 BOLTS

SEE DRAWING #5 FOR CABLE
& PIPE PLACING

NOTE: ATTACH PIPE TO
STEEL PLATE DECK
WITH STEEL STRAPS
PER RAILROAD APPROVAL.

NOTE: EXTEND REINFORCING BARS
OUT BEYOND
PILES

NOTE: CEMENT CABLE
WILL BE MAINTAINED FOR
FUTURE USE.

P.A.S.
JUN 1 2011

Sprint Proprietary Information: Restricted


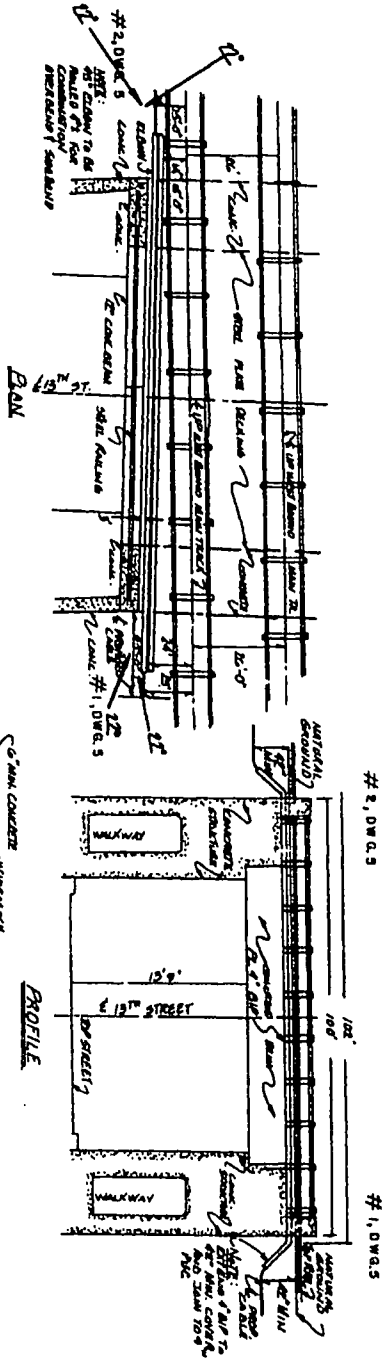


STATE OF NEBRASKA
REGISTERED PROFESSIONAL ENGINEER
Douglas C. H. Jensen
No. 31021
EXPIRES 12/31/11

SPRINT
FIBER OPTIC ROUTE RECORD DRAWING
OMAHA, NE KANSAS CITY, MO

OLD DRAWING NUMBER
DATE: 7/20/07
ENGINEER: C. H. JENSEN & CO.
PROJECT: OMAHA SECTION

SHEET 02 OF 03 | ATTYRCS15-00-000-000-0002



Sprint Proprietary Information: Restricted



SPRINT DOES NOT WARRANT OR GUARANTEE THE ACCURACY OR COMPLETENESS OF THIS PLAN. ANY ENGINEER OR ARCHITECT CONSULTING TO SPRINT SHALL BE RESPONSIBLE FOR THE DESIGN AND CONSTRUCTION OF ANY STRUCTURES SHOWN ON THIS PLAN.

DATE	DESCRIPTION
11/17/10	ISSUE
12/11/10	REVISED

Sprint

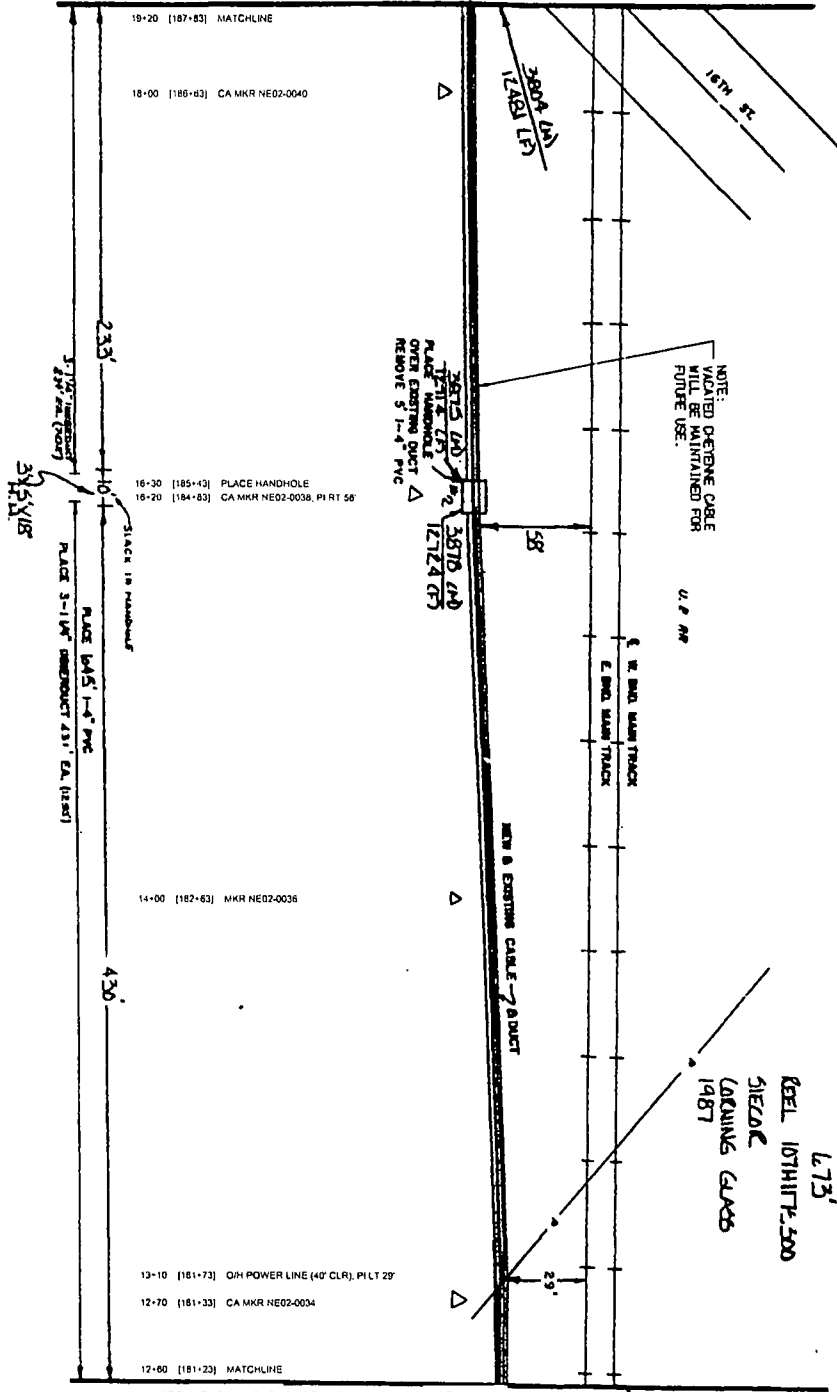
FIBER OPTIC ROUTE RECORD DRAWING
BRIDGE DETAIL
OMAHA, NE - KANSAS CITY, MO

DATE: 03 OF 03
PROJECT: NTVR0315-00-000-000-00024

P.A.S.
JUN 1 2011

NOTE: OPENING CABLE WILL BE MAINTAINED FOR FUTURE USE.

SEE NETWORK 315-880-026 STA 19+20 TO KANSAS CITY



DOUGLAS CO. NE

OMAHA
DOUGLAS CO. NEBRASKA
SEC 22 T15M R13E

SEE NETWORK 315-880-024 SH 01 OF 03 STA 12+80 TO OMAHA

DATE	DESCRIPTION
12/15/00	DESIGNER
12/15/00	CHECKER
12/15/00	IN CHARGE

Sprint Proprietary Information: Restricted



SPRINT DOES NOT WARRANT OR GUARANTEE ANY SERVICE OR PERFORMANCE. SPRINT IS PROVIDING THIS INFORMATION FOR YOUR INFORMATION ONLY. SPRINT IS NOT RESPONSIBLE FOR ANY DAMAGE TO PROPERTY OR PERSONS ARISING FROM THE USE OF THIS INFORMATION.

DATE	DESCRIPTION
06/11/04	OLD DRAWING NUMBER
06/11/04	REVISION
06/11/04	BY
06/11/04	CHKD BY
06/11/04	APP'D BY

Sprint

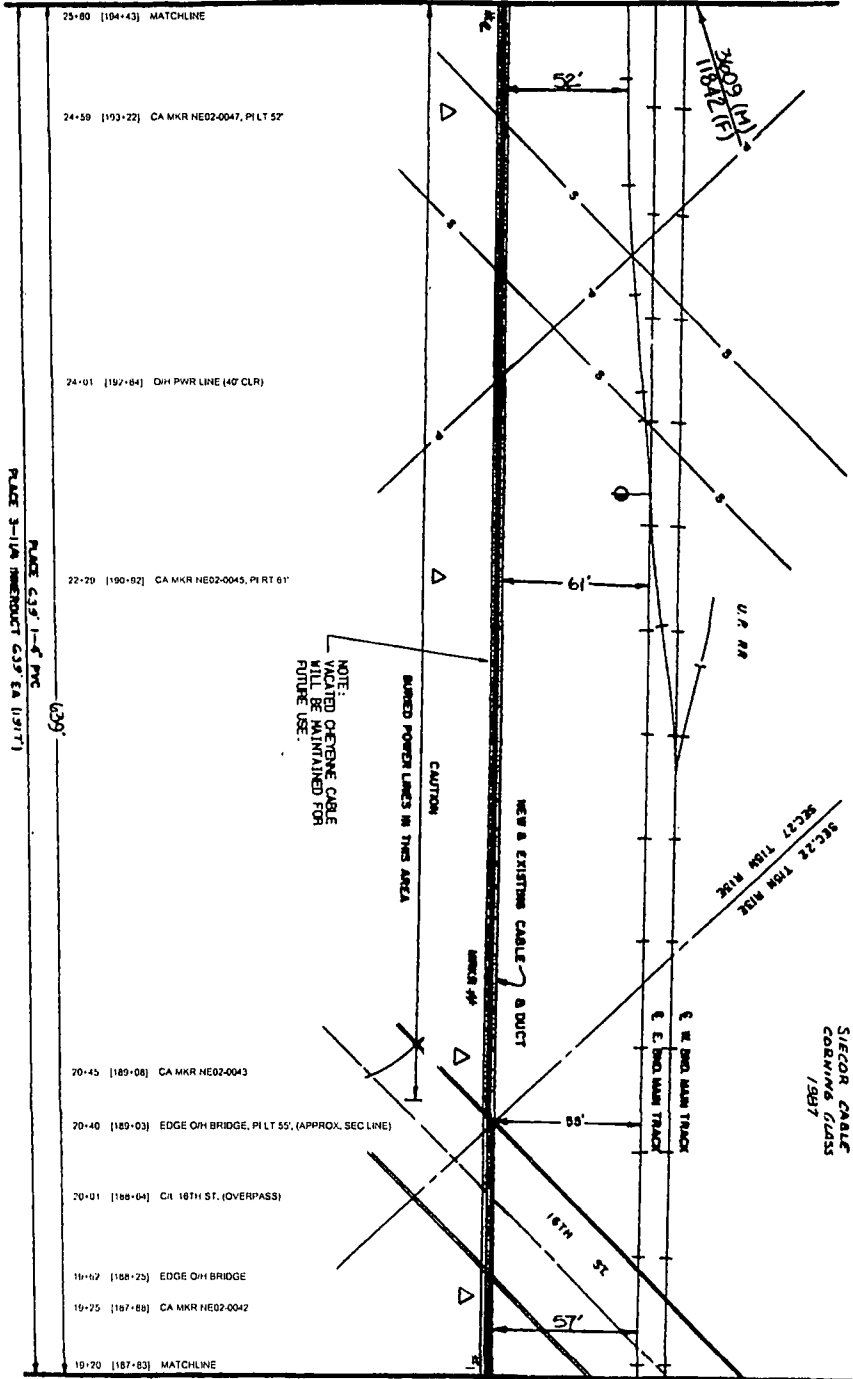
FIBER OPTIC ROUTE RECORD DRAWING
CABLE ROUTE DETAIL
OMAHA, NE - KANSAS CITY, MO

SHEET 01 OF 01

NTWK315-880-000-880-0025

P.A.S.
JUN 1 2004

SEE NETWORK315-880-027 STA 25+80 TO KANSAS CITY



DOUGLAS CO. NE

639'
107H 1175300
SICOR CABLE
CORNING GLASS
1987

SEE NETWORK315-880-025 STA 19+20 TO OMAHA

PLACE 3-1/4" MINIMUM 639' EA (13'17")

OMAHA
DOUGLAS CO. NEBRASKA

P.A.S.
JUN 1 2004

DATE	DESCRIPTION
11/20/03	ISSUED FOR CONSTRUCTION
11/20/03	ISSUED FOR CONSTRUCTION
11/20/03	ISSUED FOR CONSTRUCTION
11/20/03	ISSUED FOR CONSTRUCTION

Sprint Proprietary Information: Restricted



SPRINT DOES NOT WARRANT OR GUARANTEE THE ACCURACY OF THE INFORMATION PROVIDED HEREIN. THE INFORMATION IS PROVIDED AS IS AND WITHOUT WARRANTY OF ANY KIND. THE USER ASSUMES ALL LIABILITY FOR ANY DAMAGE OR LOSS OF DATA ARISING FROM THE USE OF THIS INFORMATION.

DATE: 11/20/03
DRAWING NUMBER: 01-01
ENGINEER: S. J. SCHEPERS
SCALE: AS SHOWN

Sprint

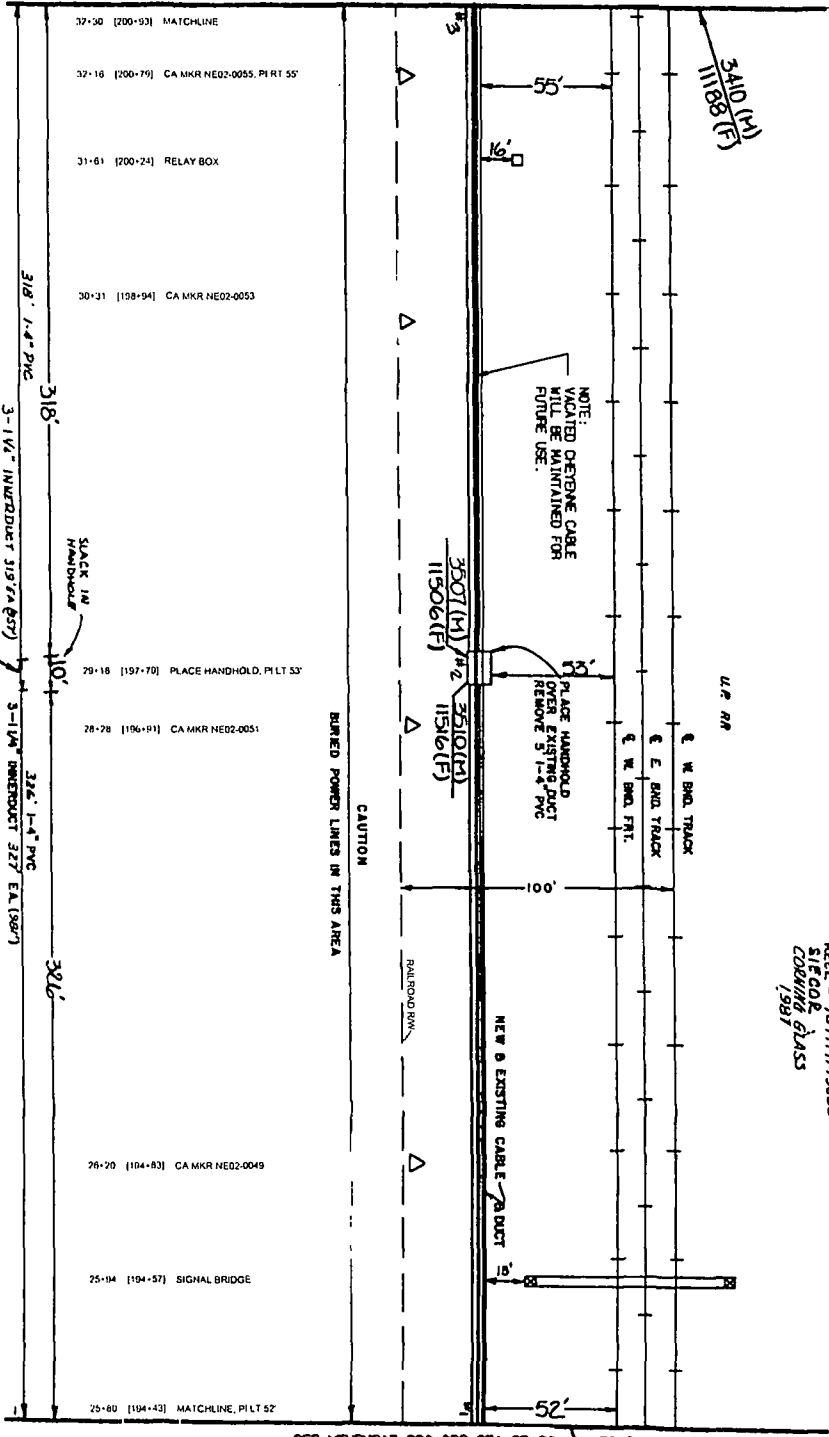
FIBER OPTIC ROUTE RECORD DRAWING
CABLE ROUTE DETAIL
OMAHA, NE - KANSAS CITY, MO

SHEET 01 OF 01 | NETWORK315-00-000-880-00025

SEE NTRK315-880-028 STA 32+30 TO KANSAS CITY

DOUGLAS CO. NE

G.S.4.
 REEL # 107H/173300
 SIFCOR
 COLLINGRASS
 1997



SEE NTRK315-880-028 STA 25+80 TO OMAHA

DATE	DESCRIPTION
04/11/00	DESIGNED FOR RECORDATION
04/11/00	DESIGNED FOR RECORDATION
04/11/00	DESIGNED FOR RECORDATION

Sprint Proprietary Information: Restricted



SPRINT PROPRIETARY INFORMATION
 RESTRICTED
 ANY REPRODUCTION OR
 TRANSMISSION OF THIS
 INFORMATION WITHOUT THE
 EXPRESS WRITTEN
 PERMISSION OF SPRINT
 NETWORKS IS PROHIBITED.
 © 2000 SPRINT NETWORKS
 ALL RIGHTS RESERVED.

DATE	DESCRIPTION
04/11/00	DESIGNED FOR RECORDATION
04/11/00	DESIGNED FOR RECORDATION
04/11/00	DESIGNED FOR RECORDATION

Sprint

FIBER OPTIC ROUTE RECORD DRAWING
 CABLE ROUTE DETAIL
 OMAHA, NE - KANSAS CITY, MO

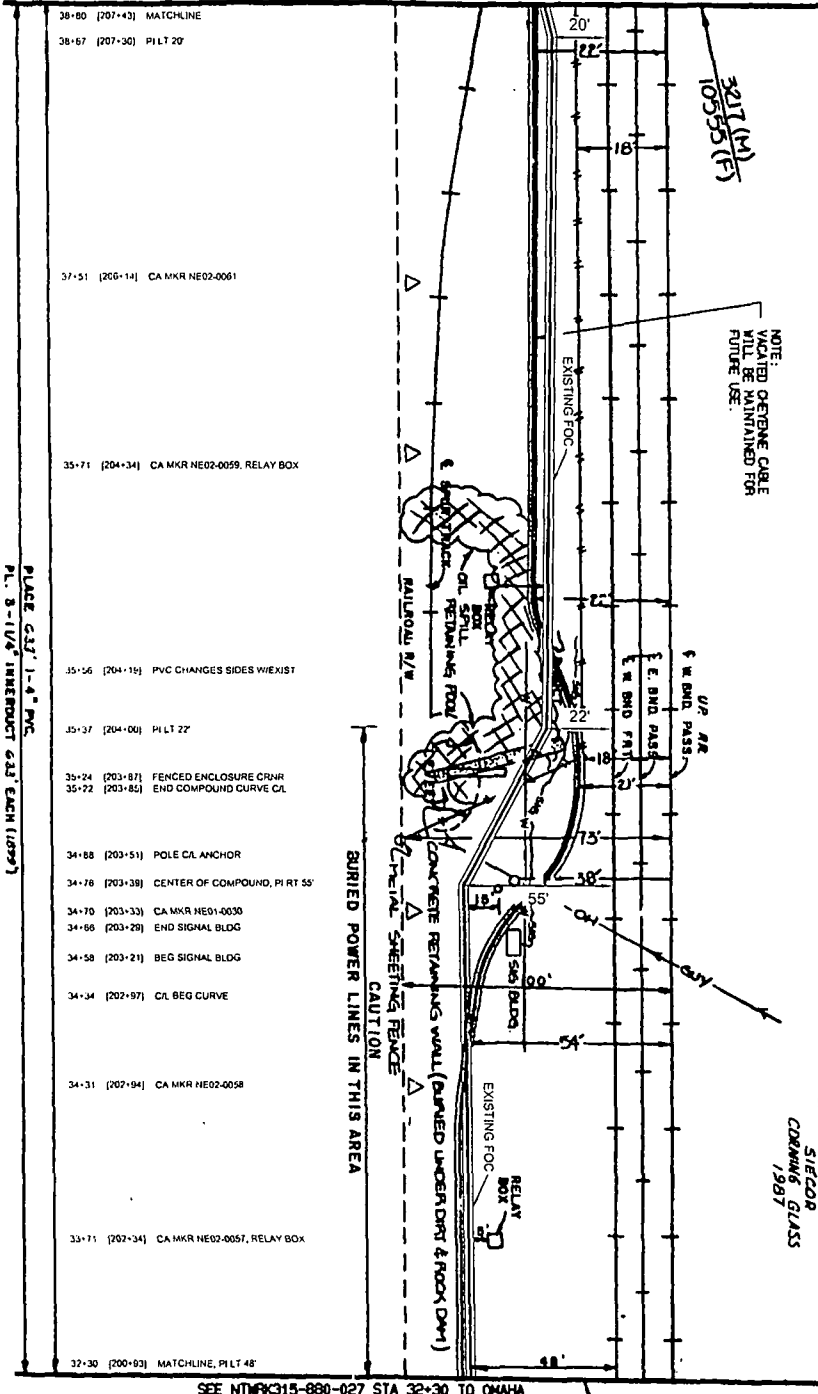
DATE: JUN 1 2000

PROJECT: NTRK315-880-028-00027

OMAHA
 DOUGLAS CO., NEBRASKA
 SEC. 27 T19N R12E

P.A.S.

SEE NTWPK315-880-029 STA 38+80 TO KANSAS CITY



DOUGLAS CO. NE

G.S. SIEGOR
 10711/17.300
 SIEGOR
 CORNING GLASS
 1997

PLATE G33 1-4 PW
 P.L. 8-1/4" INTERDUCT G33 EACH (10797)

- 38-80 [207+43] MATCHLINE
- 38-67 [207+30] PILT 20
- 37-51 [206+14] CA MKR NE02-0061
- 35-71 [204+34] CA MKR NE02-0059, RELAY BOX
- 35-56 [204+16] PVC CHANGES SIDES W/EXIST
- 35-37 [204+06] PILT 22
- 35-24 [203+87] FENCED ENCLOSURE CRHR
- 35-22 [203+85] END COMPOUND CURVE CL
- 34-88 [203+51] POLE CL ANCHOR
- 34-78 [203+38] CENTER OF COMPOUND, PI RT 55'
- 34-70 [203+33] CA MKR NE01-0030
- 34-66 [203+29] END SIGNAL BLDG
- 34-58 [203+21] BEG SIGNAL BLDG
- 34-34 [202+97] CL BEG CURVE
- 34-31 [202+94] CA MKR NE02-0058
- 33-71 [202+34] CA MKR NE02-0057, RELAY BOX
- 32-30 [200+83] MATCHLINE, PILT 48'

SEE NTWPK315-880-027 STA 32+30 TO OMAHA

OMAHA
 DOUGLAS CO NEBRASKA
 SEC. 27 T15N R15E

P.A.S.
 JUN 1 2014

Sprint Proprietary Information - Restricted

DATE	2/23/06	TIME	12:28:02
BY	DAVID G. ...	CHKD	...
STATION	...		



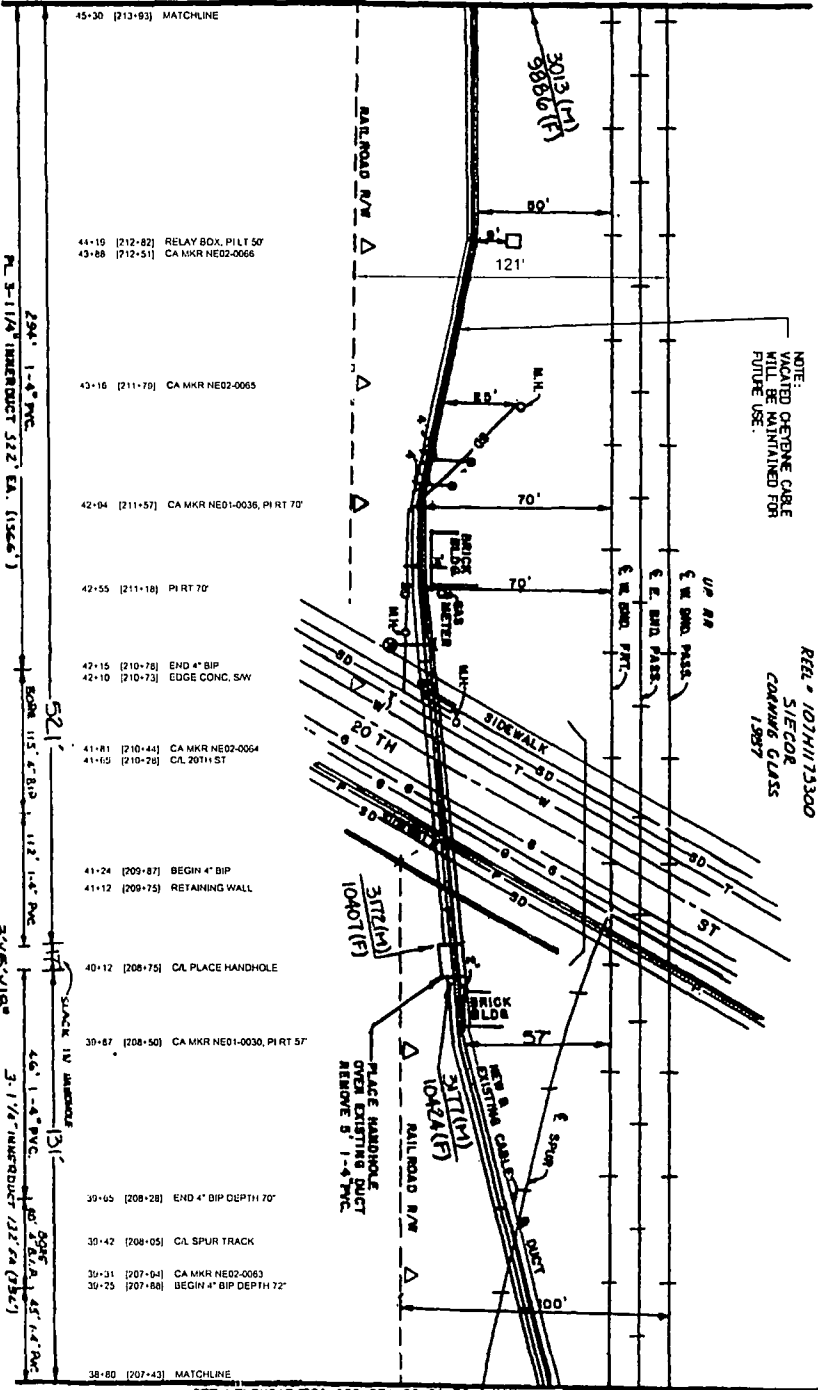
SPRINT CONTRACT NUMBER: ...
 DRAWN BY: ...
 CHECKED BY: ...

PROJECT NO.: ...
 DRAWING NO.: ...

FIBER OPTIC ROUTE RECORD DRAWING
 CABLE ROUTE DETAIL
 OMAHA NE - KANSAS CITY, MO

DATE: JUN 1 2014
 TIME: 12:28:02

SEE NTWRK315-880-030 STA 45+30 TO KANSAS CITY



NOTE:
VACATED OVERHEAD CABLE
WILL BE MAINTAINED FOR
FUTURE USE.

Reel # 10711173300
SIECOR
COMING GLASS
1.987

DOUGLAS CO. NE

- 45+30 [213+83] MATCHLINE
- 44-15 [212-82] RELAY BOX, PILE 50'
- 43-88 [212-51] CA MKR NE02-0066
- 42-16 [211-70] CA MKR NE02-0065
- 42-04 [211+57] CA MKR NE01-0036, PI RT 70'
- 42-55 [211-18] PI RT 70'
- 42-15 [210-76] END 4" BIP
- 42-10 [210-73] EDGE CONC. SW
- 41-81 [210+44] CA MKR NE02-0064
- 41-69 [210-29] CL 20TH ST
- 41-24 [209+87] BEGIN 4" BIP
- 41-12 [209+75] RETAINING WALL
- 40-12 [208-75] CA PLACE HANDHOLE
- 39-87 [208+50] CA MKR NE01-0030, PI RT 57'
- 39-65 [208+28] END 4" BIP DEPTH 70'
- 39-42 [208+05] CA SPUR TRACK
- 39-31 [207+94] CA MKR NE02-0063
- 39-25 [207+86] BEGIN 4" BIP DEPTH 72'
- 38+80 [207+43] MATCHLINE

OMAHA
DOUGLAS CO NEBRASKA
SEC. 27 T15N R13E

SEE DMS#10 A FOR
PROFILE DETAIL

3" X 5" X 1/8"
SUNK IN MANDUCT 322' EA. (1566')

SEE NTWRK315-880-028 STA 38+80 TO OMAHA

NO.	DATE	DESCRIPTION
1	11/18/11	ISSUED FOR PERMITS
2	11/22/11	ISSUED FOR RECORD
3	11/23/11	ISSUED FOR RECORD

Sprint Proprietary Information. Restricted



SINCE THIS DRAWING WAS PREPARED BY ME OR UNDER MY CLOSE PERSONAL SUPERVISION AND I AM A LICENSED PROFESSIONAL ENGINEER IN THE STATE OF NEBRASKA, I HEREBY CERTIFY THAT I AM A MEMBER IN GOOD STANDING OF THE ENGINEERING SOCIETY OF NEBRASKA AND I AM A LICENSED PROFESSIONAL ENGINEER IN THE STATE OF NEBRASKA. I AM NOT PROVIDING PROFESSIONAL ENGINEERING SERVICES TO ANY OTHER ENTITY WHILE THIS PROJECT IS UNDERWAY.

DOUGLAS COUNTY, NE
11/18/2011
PROJECT NO. 13
END CO. C. H. QUENESSY, CO. ENGINEER
PREP. DATE

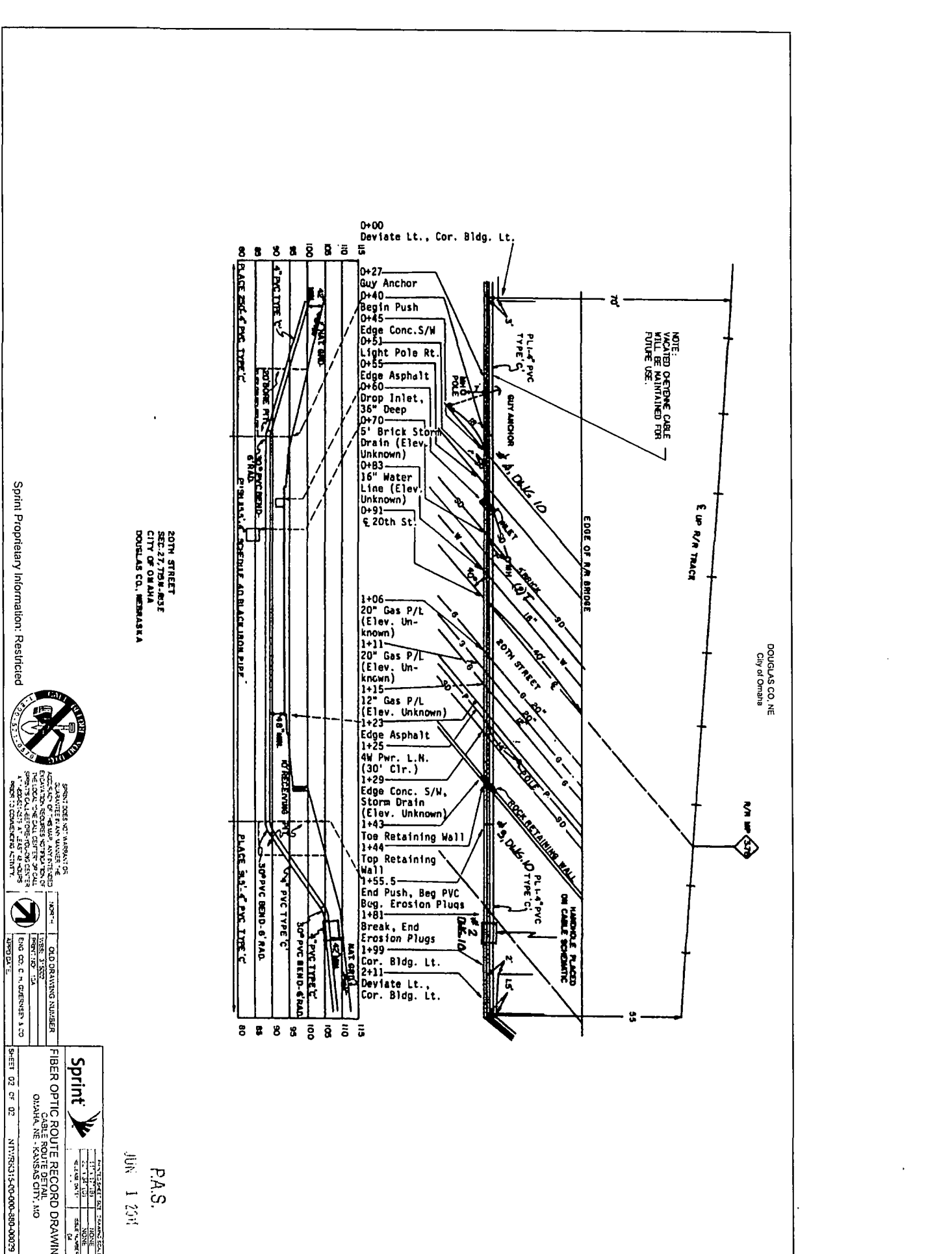
Sprint

FIBER OPTIC ROUTE RECORD DRAWING
CABLE ROUTE NAME: C-14, MO
OMAHA, NE - DUNSMITH CITY, MO

PROJECT: 01 OF 02 - NTWRK315-880-030-030-00229

DATE: 11/18/11
BY: [Signature]
CHECKED BY: [Signature]
DATE: 11/23/11

P.A.S.
JUN 1 2011



DOUGLAS CO., NE
 City of Omaha

20TH STREET
 SEC. 27, T5N, R35E
 CITY OF OMAHA
 DOUGLAS CO., NEBRASKA

Sprint Proprietary Information. Restricted



SPRINT DOES NOT WARRANT OR
 GUARANTEE ANY WORKING OF
 ANYTHING OF WHICH IT HAS BEEN
 ADVISED OF AND DOES NOT ACCEPT
 LIABILITY FOR ANY SUCH FAILURE.
 THE USER SHALL VERIFY ALL DATA
 AND CONDITIONS ON SITE.
 1. PROJECT: SPRINT 16.0763
 2. SHEET: 02 OF 02
 3. DATE: 06/01/15



OLD DRAWING NUMBER: 159
 DATE: 06/01/15
 DRAWN BY: M. GUENSER 159

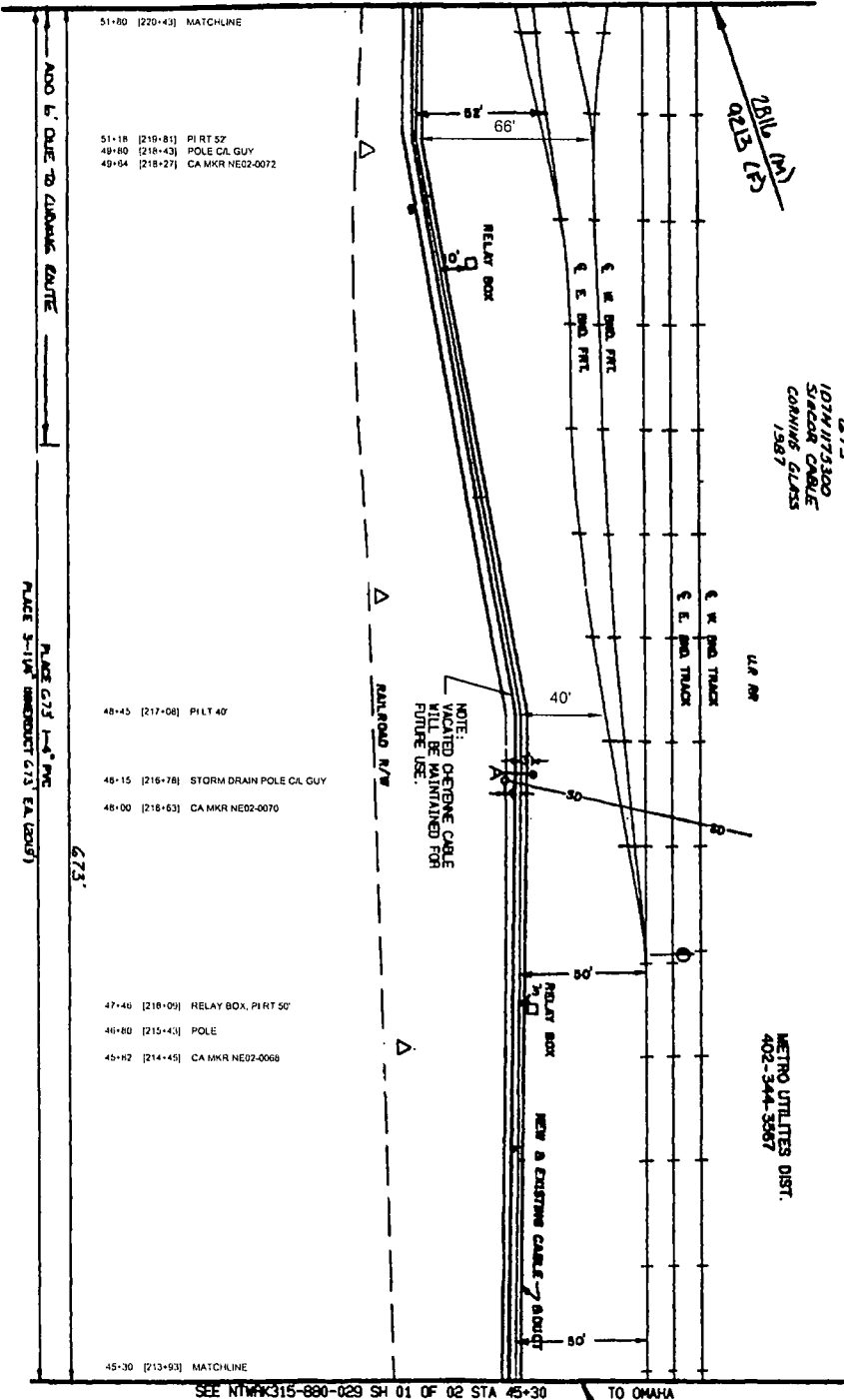
Sprint

PROJECT: SPRINT 16.0763
 SHEET: 02 OF 02
 TITLE: FIBER OPTIC ROUTE RECORD DRAWING
 CABLE ROUTE DETAIL
 OMAHA, NE - KANSAS CITY, MO

DATE: JUN 1 2015

PROJECT NO: NTP160315-00-000-030-00029

SEE NTRK15-880-031 STA 51+80 TO KANSAS CITY



DOUGLAS CO. NE

METRO UTILITIES DIST.
402-344-3867

OMAHA
DOUGLAS CO. NEBRASKA
SEC 27 T10N R18E

DATE	DESCRIPTION
04/11/00	DESIGN
04/11/00	REVISED
04/11/00	REVISED
04/11/00	REVISED

Sprint Proprietary Information: Restricted



SPRINT DOES NOT WARRANT OR
GUARANTEE ANY WORK PERFORMED
HEREON. SPRINT AND ITS AFFILIATED
COMPANIES SHALL NOT BE LIABLE FOR
ANY DAMAGES, INCLUDING REASONABLE
ATTORNEY'S FEES, ARISING OUT OF OR
FROM THIS CONTRACT.

PROJECT	OMAHA
DATE	04/11/00
DESIGNER	DAVID A. P.
CHECKER	DAVID A. P.
DATE	04/11/00

Sprint

FIBER OPTIC ROUTE RECORD DRAWING

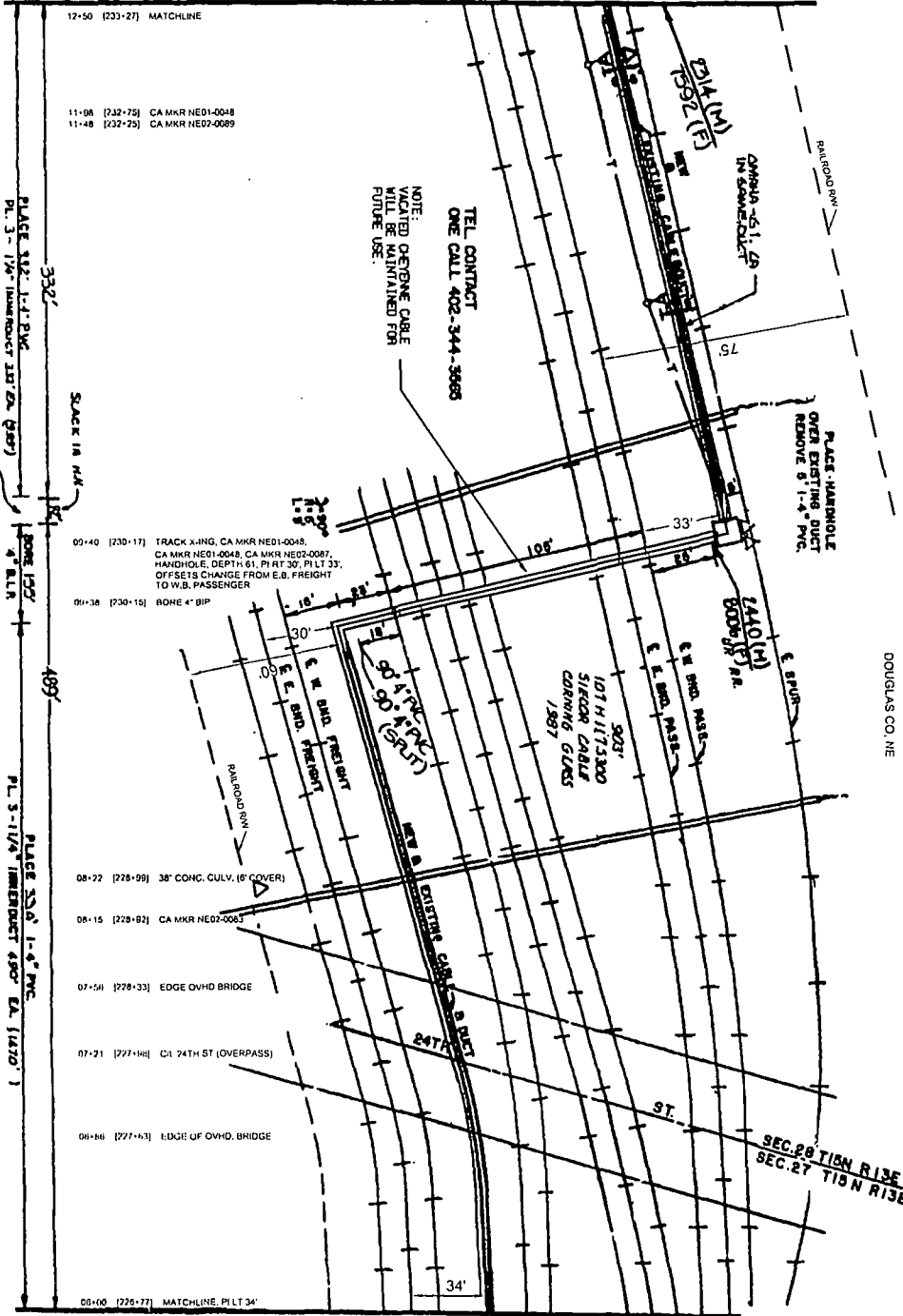
OMAHA, NE KANSAS CITY, MO

3 SHEET 01 OF 01

NTRK15-880-030-0000030

P.A.S.
JUN 1 2011

SEE NTPWRC315-880-033 STA 12+50 TO KANSAS CITY



DOUGLAS CO. NE

OMAHA
DOUGLAS CO. NEBRASKA
SEC. 27, 28 T15N R13E

P.A.S.
JUN 1 2004

SEE NTPWRC315-880-031 STA 8+00 TO OMAHA

8585 (M)
8165 (E)

NO.	DATE	DESCRIPTION
1	12-20-03	ISSUED FOR RECORD
2	1-23-04	REVISED
3	2-23-04	REVISED

Sprint Proprietary Information, Restricted



SPRINT: THESE NOT A PART OF THE CONTRACT. ANY CHANGES TO THE CONTRACT SHALL BE MADE BY THE CONTRACT DOCUMENTS. THE CONTRACTOR SHALL BE RESPONSIBLE FOR OBTAINING ALL NECESSARY PERMITS AND APPROVALS FROM THE APPROPRIATE AGENCIES. THE CONTRACTOR SHALL BE RESPONSIBLE FOR OBTAINING ALL NECESSARY PERMITS AND APPROVALS FROM THE APPROPRIATE AGENCIES.

DATE: 12/23/03
DRAWN BY: J. L. SMITH
CHECKED BY: J. L. SMITH
SCALE: AS SHOWN
SHEET: 01 OF 01

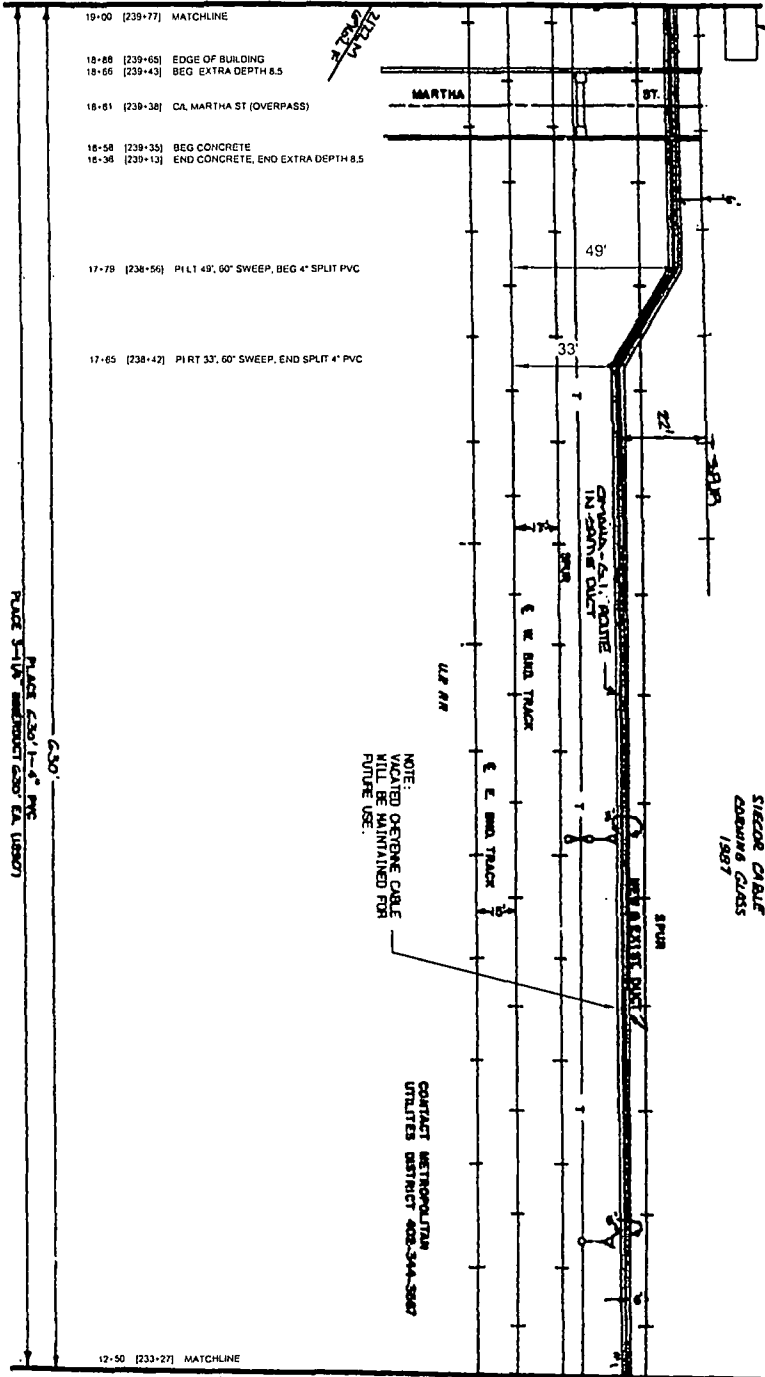
Sprint

FIBER OPTIC ROUTE RECORD DRAWING
CABLE ROUTE DETAIL
OMAHA, NE - KANSAS CITY, MO

DATE: JUN 1 2004

PROJECT: NTPWRC315-880-031-001-001-001-001

SEE NTPK315-880-034 STA 19+00 TO KANSAS CITY



ALUMINUM RAILINGS

DOUGLAS CO. NE

630' 107' 11300 SIEGHE 2146E 6300' 6 CLASS 1587

NOTE: VACATED OPTIC CABLE WILL BE MAINTAINED FOR FUTURE USE.

CONTACT METROPOLITAN UTILITIES DISTRICT 402-344-5867

630' 107' 11300 SIEGHE 2146E 6300' 6 CLASS 1587

OMAHA DOUGLAS CO. NEBRASKA SEC 26 T15N R15E

SEE NTPK315-880-032 STA 12+50 TO OMAHA

1587 (F) 1587 (M)

NO.	DESCRIPTION	DATE
1	QUANTITIES FOR RECORDATION	12/15/03
2	FOR RECORDATION	12/15/03
3	FOR RECORDATION	12/15/03

Sprint Proprietary Information: Restricted



SPRINT DOES NOT WARRANT OR GUARANTEE ANY WORKMANSHIP OR SERVICE PROVIDED BY SPRINT. SPRINT'S SERVICE IS PROVIDED AS IS. SPRINT'S SERVICE IS PROVIDED ON AN "AS IS" BASIS. SPRINT'S SERVICE IS PROVIDED ON AN "AS IS" BASIS. SPRINT'S SERVICE IS PROVIDED ON AN "AS IS" BASIS.

OLD DRAWING NUMBER: 1587
 DATE: 12/15/03
 ENG. CD: C - D. A. HANSEN, P.E.
 DATE: 12/15/03

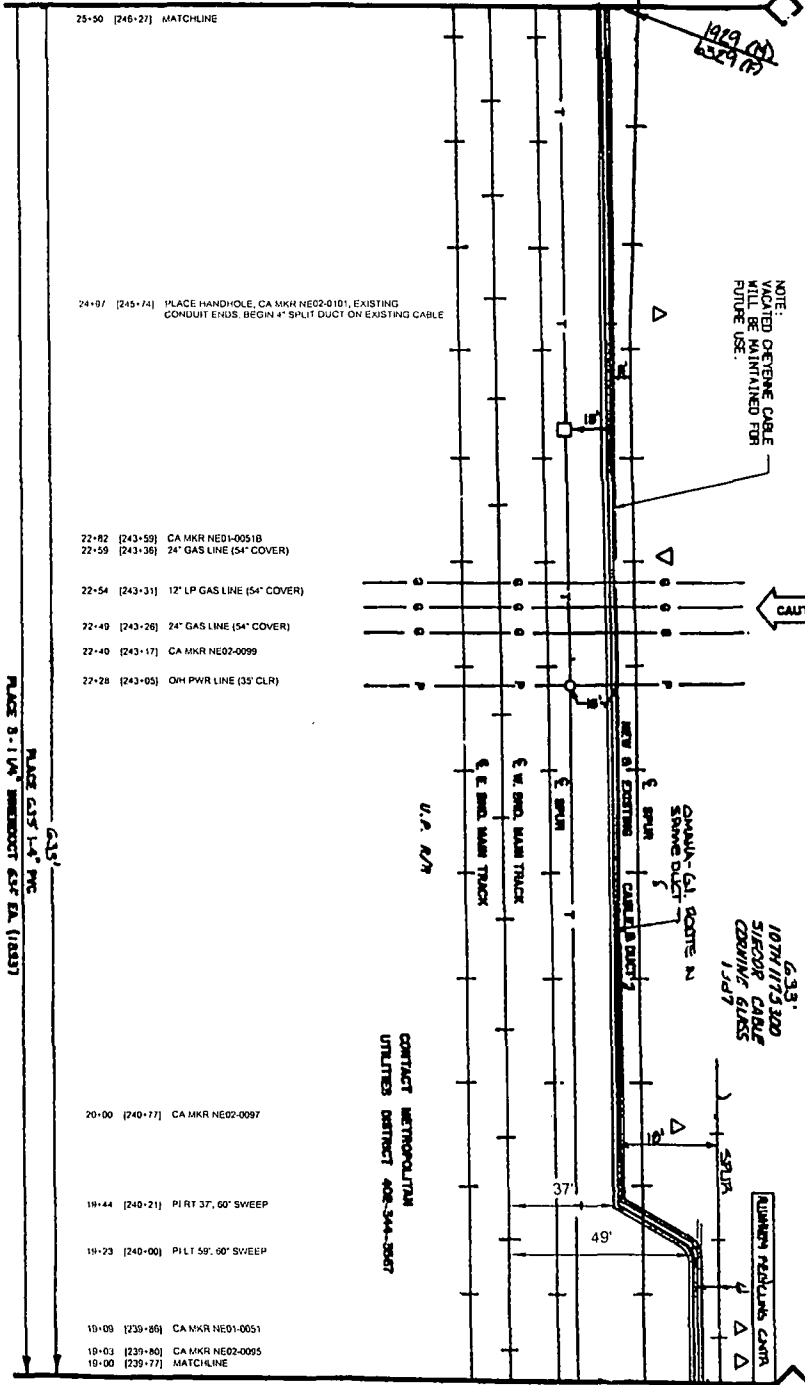
Sprint

FIBER OPTIC ROUTE RECORD DRAWING
 CABLE ROUTE DETAIL
 OMAHA, NE - KANSAS CITY, MO

SHEET: 01 OF 01 NTPK315-880-000-850-0003

P.A.S.
 JUN 1 2004

SEE NTPK315-880-035 STA 25+50 TO KANSAS CITY



SEE NTPK315-880-033 STA 19+00 TO OMAHA

DATE	DESCRIPTION
10/27/03	ISSUED FOR PERMIT
11/17/03	REVISED FOR PERMIT
12/22/03	REVISED FOR PERMIT
1/13/04	REVISED FOR PERMIT
2/10/04	REVISED FOR PERMIT
3/10/04	REVISED FOR PERMIT
4/10/04	REVISED FOR PERMIT
5/10/04	REVISED FOR PERMIT
6/10/04	REVISED FOR PERMIT
7/10/04	REVISED FOR PERMIT
8/10/04	REVISED FOR PERMIT
9/10/04	REVISED FOR PERMIT
10/10/04	REVISED FOR PERMIT
11/10/04	REVISED FOR PERMIT
12/10/04	REVISED FOR PERMIT

PLACE 3-1/4\"/>

PLACE 4-3/4\"/>

OMAHA
DOUGLAS CO., NEBRASKA
SEC. 28 TRIN RISE

P.A.S.
JUN 1 2004

Sprint Proprietary Information: Restricted



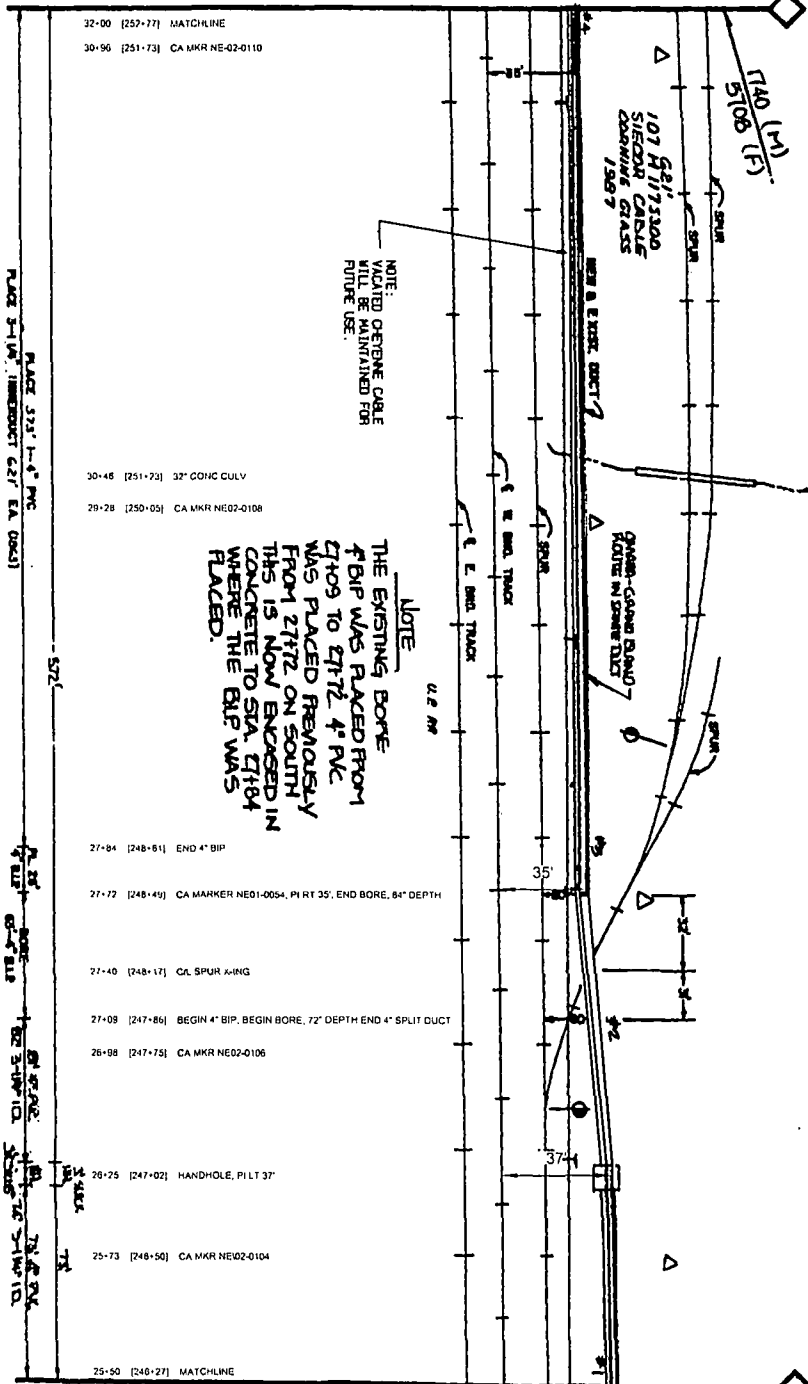
SPRINT IS AN UNREGISTERED SERVICE MARK OF SPRINT NETWORKS L.P. ALL RIGHTS RESERVED. SPRINT NETWORKS L.P. IS A SERVICE MARK OF SPRINT NETWORKS L.P. SPRINT NETWORKS L.P. IS A SERVICE MARK OF SPRINT NETWORKS L.P. SPRINT NETWORKS L.P. IS A SERVICE MARK OF SPRINT NETWORKS L.P.

DATE	DESCRIPTION
10/27/03	ISSUED FOR PERMIT
11/17/03	REVISED FOR PERMIT
12/22/03	REVISED FOR PERMIT
1/13/04	REVISED FOR PERMIT
2/10/04	REVISED FOR PERMIT
3/10/04	REVISED FOR PERMIT
4/10/04	REVISED FOR PERMIT
5/10/04	REVISED FOR PERMIT
6/10/04	REVISED FOR PERMIT
7/10/04	REVISED FOR PERMIT
8/10/04	REVISED FOR PERMIT
9/10/04	REVISED FOR PERMIT
10/10/04	REVISED FOR PERMIT
11/10/04	REVISED FOR PERMIT
12/10/04	REVISED FOR PERMIT

Sprint
FIBER OPTIC ROUTE RECORD DRAWING
CABLE ROUTE DETAIL
OMAHA, NE - KANSAS CITY, MO

SHEET 0 OF 01
NTPK315-00-000-880-00034

SEE NTRK315-880-036 STA 32+00 TO KANSAS CITY



NOTE:
VIATED OPTICNE CABLE
WILL BE MAINTAINED FOR
FUTURE USE.

NOTE:
THE EXISTING BORE
4\"/>

DOUGLAS CO. NE

OMAHA
DOUGLAS CO. NEBRASKA
SECTION 28 T13N R13E

SEE NTRK315-880-034 STA 25+50 TO OMAHA

DATE	BY	REVISION
11/17/01	JULI	ISSUED FOR RECORD
11/17/01	JULI	REVISED FOR RECORD
11/17/01	JULI	REVISED FOR RECORD
11/17/01	JULI	REVISED FOR RECORD

Sprint Proprietary Information: Restricted



SPRINT DOES NOT WARRANT OR
GUARANTEE THE ACCURACY OF ANY
INFORMATION PROVIDED HEREON.
SPRINT IS NOT RESPONSIBLE FOR
ANY DAMAGE TO PROPERTY OR
PERSONS ARISING FROM THE USE
OF THIS INFORMATION.

DATE: 11/17/01
BY: J. JULI
PROJECT: 315-880-034
DRAWING NO: 01 OF 31
SCALE: AS SHOWN

Sprint
FIBER OPTIC ROUTE RECORD DRAWING
OMAHA NE KANSAS CITY, MO
SHEET 01 OF 31
NTRK315-880-034-030-00035

DATE	BY	REVISION
11/17/01	JULI	ISSUED FOR RECORD
11/17/01	JULI	REVISED FOR RECORD
11/17/01	JULI	REVISED FOR RECORD
11/17/01	JULI	REVISED FOR RECORD

P.A.S.
JULI 1 2001

SEE NTWRK315-880-037 STA 38+50 TO KANSAS CITY

38+50 [250+27] MATCHLINE, PL RT 27

37+81 [250+58] CA MKR NE01-0087
37+00 [257+85] CA MKR NE02-0116

NOTE: OPENING CABLE
VALUED MAINTAINED FOR
FUTURE USE.

36+16 [256+83] EDGE OVHD BRIDGE
36+02 [250+79] CA BANCROFT ST. (OVERPASS CLR. 35')
35+88 [256+65] EDGE OVHD BRIDGE
35+41 [256+18] CA MKR NE02-0116

BANCROFT ST.

SEC. 35 T16N RISE
SEC. 28 T16N RISE

CAUTION!
FOREIGN TELEPHONE
CABLE XING.

34+33 [255+10] BURIED POWER
33+52 [254+29] CA MKR NE02-0114, PILT 35'

33+75 [253+02] CA MKR NE07-0112

32+00 [252+77] MATCHLINE

SEE NTWRK315-880-036 STA 32+00 TO OMAHA

DOUGLAS CO, NE

PLACE GIS 1'-3" PVC
PL 3-11/4" INNERDUCT GIS 1" EA (1833')

OMAHA
DOUGLAS CO, NEBRASKA
SEC. 28, 35 T16N RISE

CONTACT METROPOLITAN
UTILITIES DISTRICT 402-344-3567

T160N (M)
S09S (F)

DATE	12/15/03
BY	...
CHECKED	...
SCALE	AS SHOWN
TITLE	...

Sprint Proprietary Information: Resinduced



SPRINT IS A SERVICE MARK OF
Sprint Nextel. All other marks are
the property of their respective
owners. SPRINT IS A SERVICE MARK OF
Sprint Nextel. All other marks are
the property of their respective
owners.



DATE: 12/15/03
BY: J. JENSEN
CHECKED: M. JENSEN
SCALE: AS SHOWN
TITLE: ...

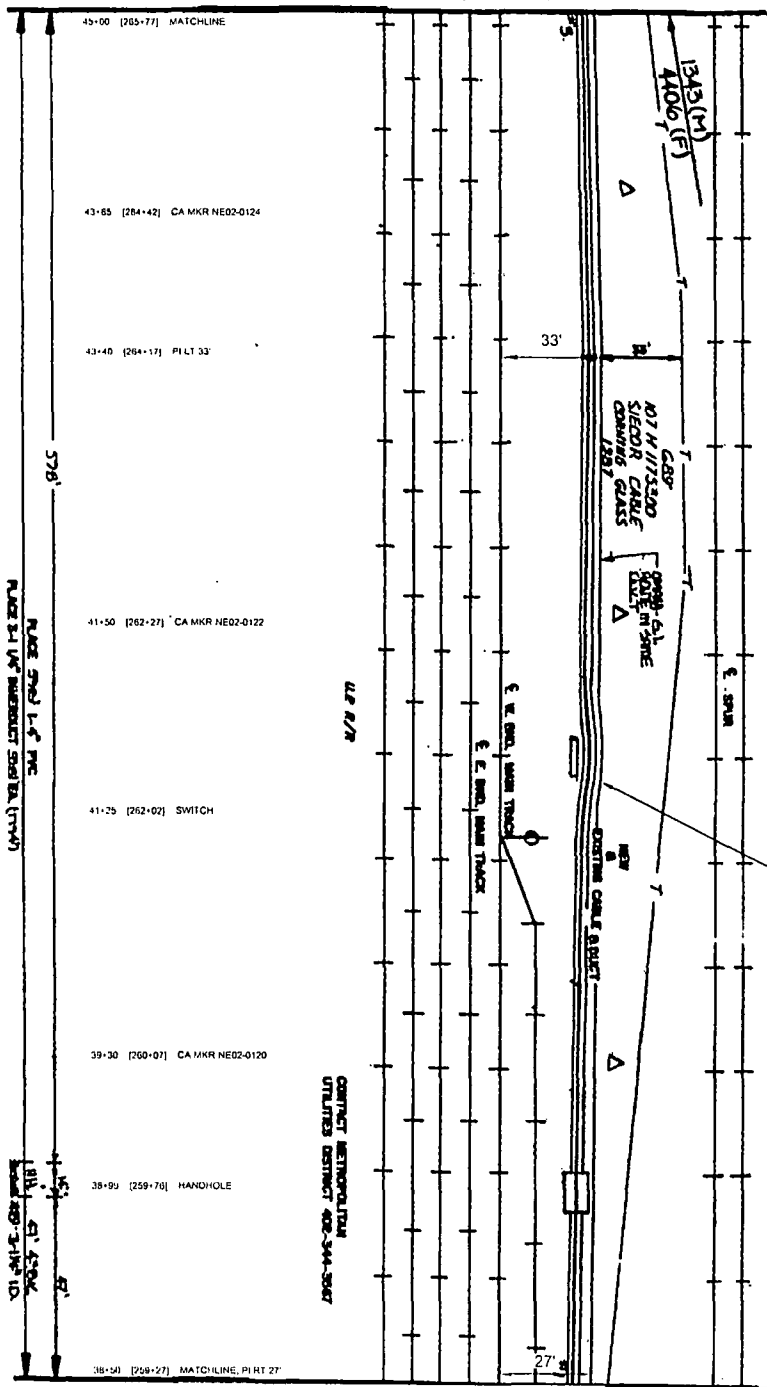
Sprint
FIBER OPTIC ROUTE RECORD DRAWING
OMAHA, NE - KANSAS CITY, MO

JUN 1 2004

P.A.S.

SHEET 01 OF 01 NTWRK315-880-036-SDU-01036

SEE NTPK315-880-038 STA 45+00 TO KANSAS CITY



DOUGLAS CO. NE
NOTE: CONCRETE CABLE SUPPORT WILL BE MAINTAINED FOR FUTURE USE.

SEE NTPK315-880-038 STA 38+50 TO OMAHA

1	DATE	BY	DESCRIPTION
2	DATE	BY	DESCRIPTION

Sprint Proprietary Information: Restricted



AAA
DAS CO., MISSOURIA
1.33 TON ROSE

SPRINT'S USE OF "AAA" IS A SERVICE MARK OF SPRINT. SPRINT'S USE OF "AAA" IS NOT A GUARANTEE OF SERVICE. SPRINT'S USE OF "AAA" IS NOT A GUARANTEE OF SERVICE. SPRINT'S USE OF "AAA" IS NOT A GUARANTEE OF SERVICE.

CONTRACT METROPOLITAN UTILITIES DISTRICT 402-344-3047

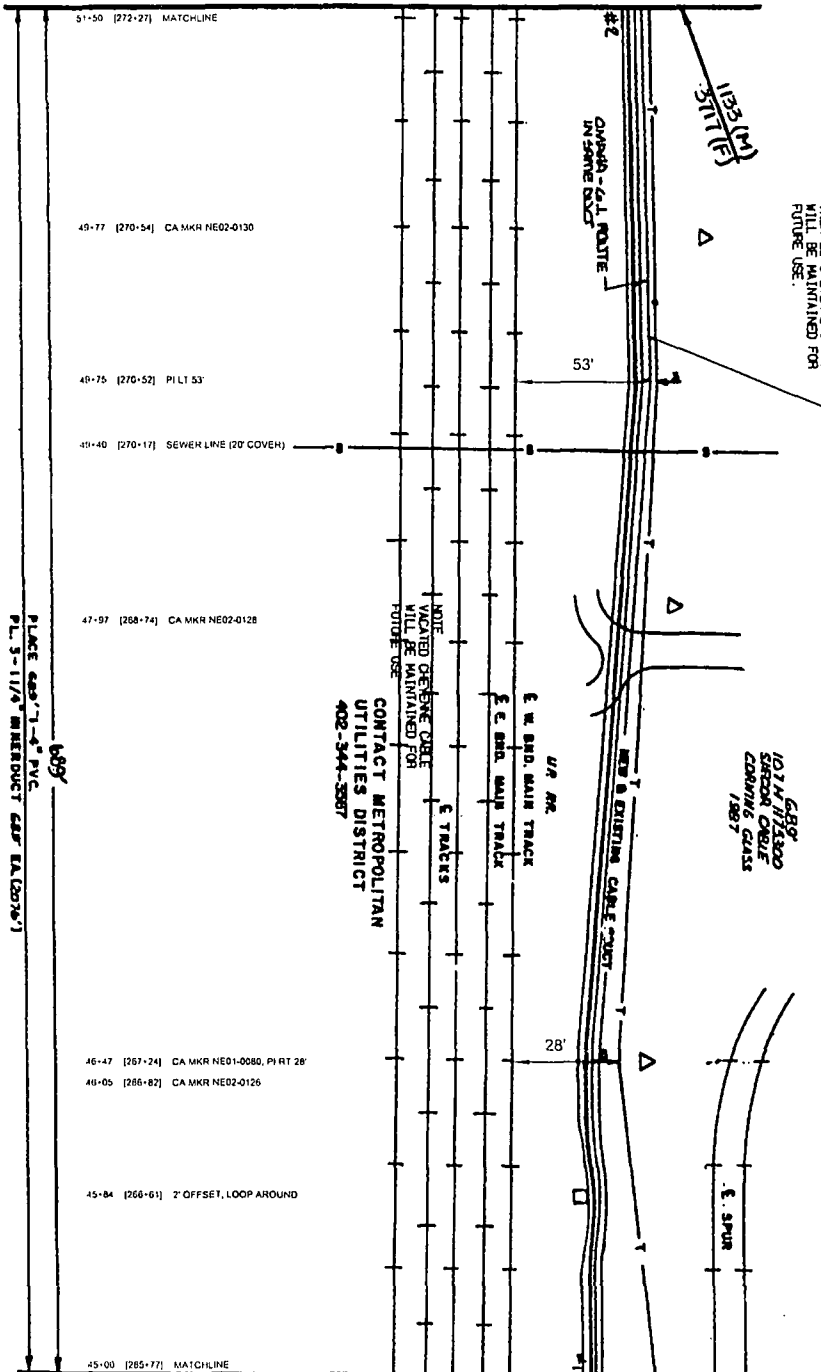
Sprint

FIBER OPTIC ROUTE RECORD DRAWING
CABLE ROUTE DETAIL
O:MAHA NE - KANSAS CITY, MO

DATE: JUN 1 2004

PROJECT: NTPK315-880-038-00037

SEE NTMFK315-880-039 STA 51+50 TO KANSAS CITY



NOTE:
VACATED OPTIC CABLE
WILL BE MAINTAINED FOR
FUTURE USE.

DOUGLAS CO. NE

689'
101' HILSBO
SHELDON CABLE
CORNING GLASS
1987

NOTE:
VACATED OPTIC CABLE
WILL BE MAINTAINED FOR
FUTURE USE.
CONTACT METROPOLITAN
UTILITIES DISTRICT
402-344-3587

PLACE 689' 7" - 4" PVC
P.L. 3-11/4" DIAMETER 689' EA (289' 7")

OMAHA
DOUGLAS CO. NEBRASKA
SEC. 33 T15 N R1E

SEE NTMFK315-880-037 STA 45+00 TO OMAHA

DATE	BY	REVISION
11/13/03	WJ	ISSUED FOR CONSTRUCTION
11/13/03	WJ	ISSUED FOR CONSTRUCTION
11/13/03	WJ	ISSUED FOR CONSTRUCTION

Sprint Proprietary Information: Restricted



SPRINT DOES NOT WARRANT OR
ACCEPT ANY LIABILITY FOR THE
ACCURACY OF THIS MAP OR FOR THE
SUITABILITY OF THE SERVICE. THE
SERVICE IS PROVIDED "AS IS" WITHOUT
WARRANTY OF ANY KIND, EXPRESS OR
IMPLIED, INCLUDING WARRANTIES OF
MERCHANTABILITY AND FITNESS FOR A
PARTICULAR PURPOSE. YOU AGREE TO
RELEASE SPRINT FROM ALL LIABILITY
FOR ANY LOSS OR DAMAGE OF ANY
KIND, INCLUDING REASONABLE
ATTORNEY'S FEES, ARISING OUT OF
OR RESULTING FROM THE USE OF
THIS SERVICE.

NORTH	OLD DRAWINGS: TAMBER
DATE	11/13/03
BY	WJ
CHK'D BY	WJ
APP'D BY	WJ
DATE	11/13/03
SCALE	AS SHOWN

Sprint

FIBER OPTIC ROUTE RECORD DRAWING
OMAHA NE, KANSAS CITY, MO

DATE: 11/13/03
BY: WJ
CHK'D BY: WJ
APP'D BY: WJ

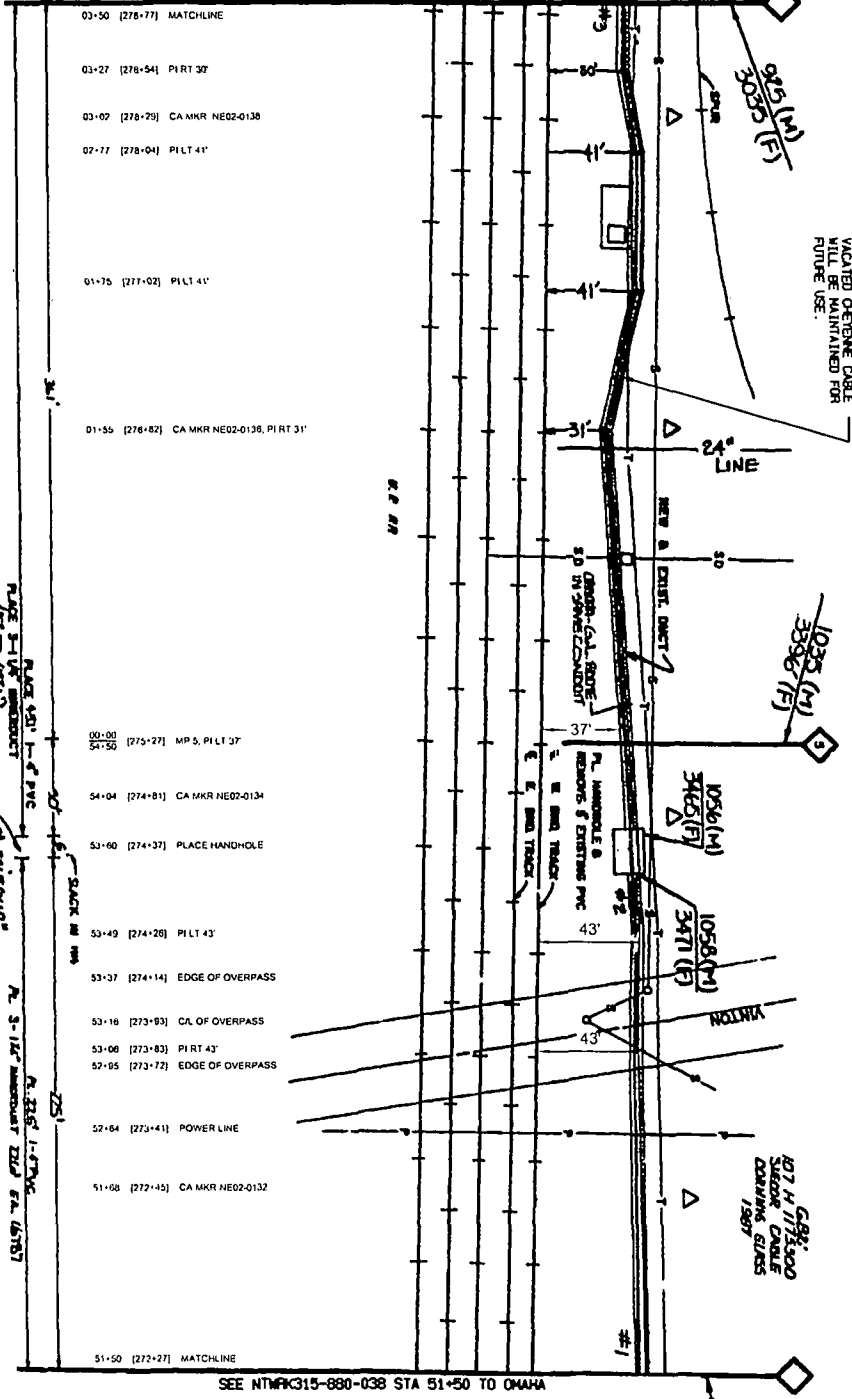
P.A.S.
JUN 1 2004

SEE NETWORK315-880-040 STA 3+50 TO KANSAS CITY

OMAHA
DOUGLAS CO., KANSAS
SECTION THROUGH

NOTE: OPTIC FIBER CABLE
WILL BE MAINTAINED FOR
FUTURE USE.

DOUGLAS CO., NE



SEE NETWORK315-880-038 STA 51+50 TO OMAHA

NO.	REVISIONS	DATE
1	ISSUED FOR PERMITS	06/01/01
2	ISSUED FOR RECORD	06/01/01

Sprint Proprietary Information: Restricted



SPRINT 2008. NOT WARRANTED OR GUARANTEED BY ANY PARTY. NOT TO BE USED FOR CONSTRUCTION. SPRINT IS A TRADEMARK OF SPRINT N.A.



DATE: 06/01/01
BY: J.S. ENGLISH & CO.
APP'D: J.S. ENGLISH

Sprint

FIBER OPTIC ROUTE RECORD DRAWING
CABLE ROUTE DETAIL
OMAHA, NE - KANSAS CITY, MO

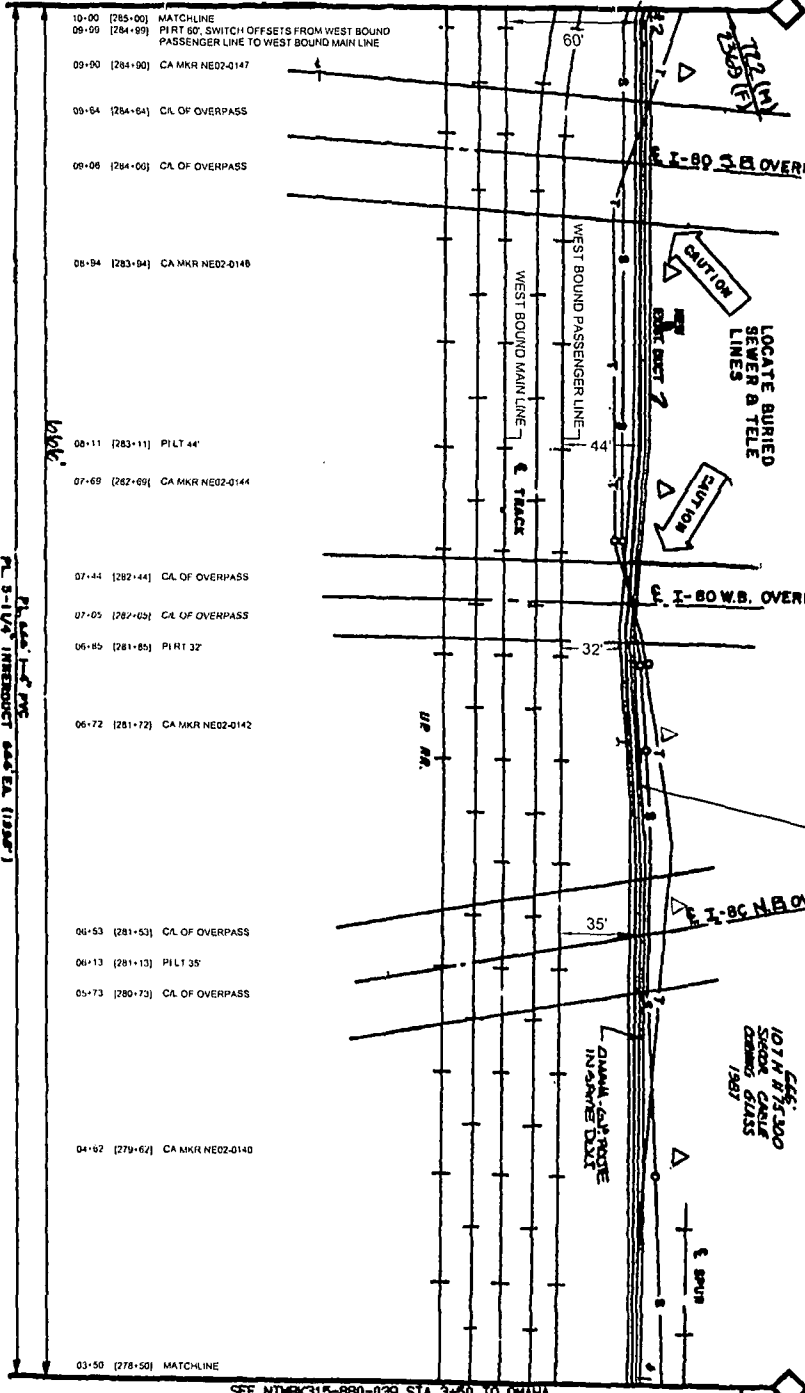
SHEET 01 OF 01
NETWORK315-00-000-000-000-000

JUN 1 2001

P.A.S.

SEE NETWORK315-880-041 STA 10+00 TO KANSAS CITY

10-00	[285+00]	MATCHLINE
09-09	[284+99]	PIRT 50' SWITCH OFFSETS FROM WEST BOUND PASSENGER LINE TO WEST BOUND MAIN LINE
09-00	[284+00]	CA MKR NE02-0147
00-04	[284+04]	CL OF OVERPASS
06-06	[284+06]	CL OF OVERPASS
06-04	[283+04]	CA MKR NE02-0148
06-11	[283+11]	PILT 44'
07-69	[282+69]	CA MKR NE02-0144
07-44	[282+44]	CL OF OVERPASS
07-05	[282+05]	CL OF OVERPASS
06-85	[281+85]	PIRT 32'
06-72	[281+72]	CA MKR NE02-0142
06-53	[281+53]	CL OF OVERPASS
06-13	[281+13]	PILT 35'
05-73	[280+73]	CL OF OVERPASS
04-62	[279+62]	CA MKR NE02-0140
03-50	[278+50]	MATCHLINE



NOTE: VACATED OPTIC CABLE WILL BE MAINTAINED FOR FUTURE USE.

DOUGLAS CO. NE

SEE NETWORK315-880-039 STA 3+30 TO OMAHA

NO.	DATE	BY	DESCRIPTION
1	12/27/03
2	12/27/03
3	12/27/03

Sprint Proprietary Information. Restricted



OMAHA
DOUGLAS CO. MEMORIAL
SEC. 33 T18N R18E

SPRINT PROPRIETARY INFORMATION IS CONTAINED HEREIN. ANY REPRODUCTION OR TRANSMISSION OF THIS INFORMATION WITHOUT THE WRITTEN PERMISSION OF SPRINT NETWORKS CORPORATION IS STRICTLY PROHIBITED. SPRINT NETWORKS CORPORATION, 4150 SILVER CREST DRIVE, OMAHA, NE 68144-0001.

DATE: 12/27/03
BY: J. CLAYTON
JOB NO: 31
ENG CO: S - OMAHA
APP'D DATE:

Sprint
FIBER OPTIC ROUTE RECORD DRAWING
CABLE ROUTE DEPTH
OMAHA, NE - KANSAS CITY, MO

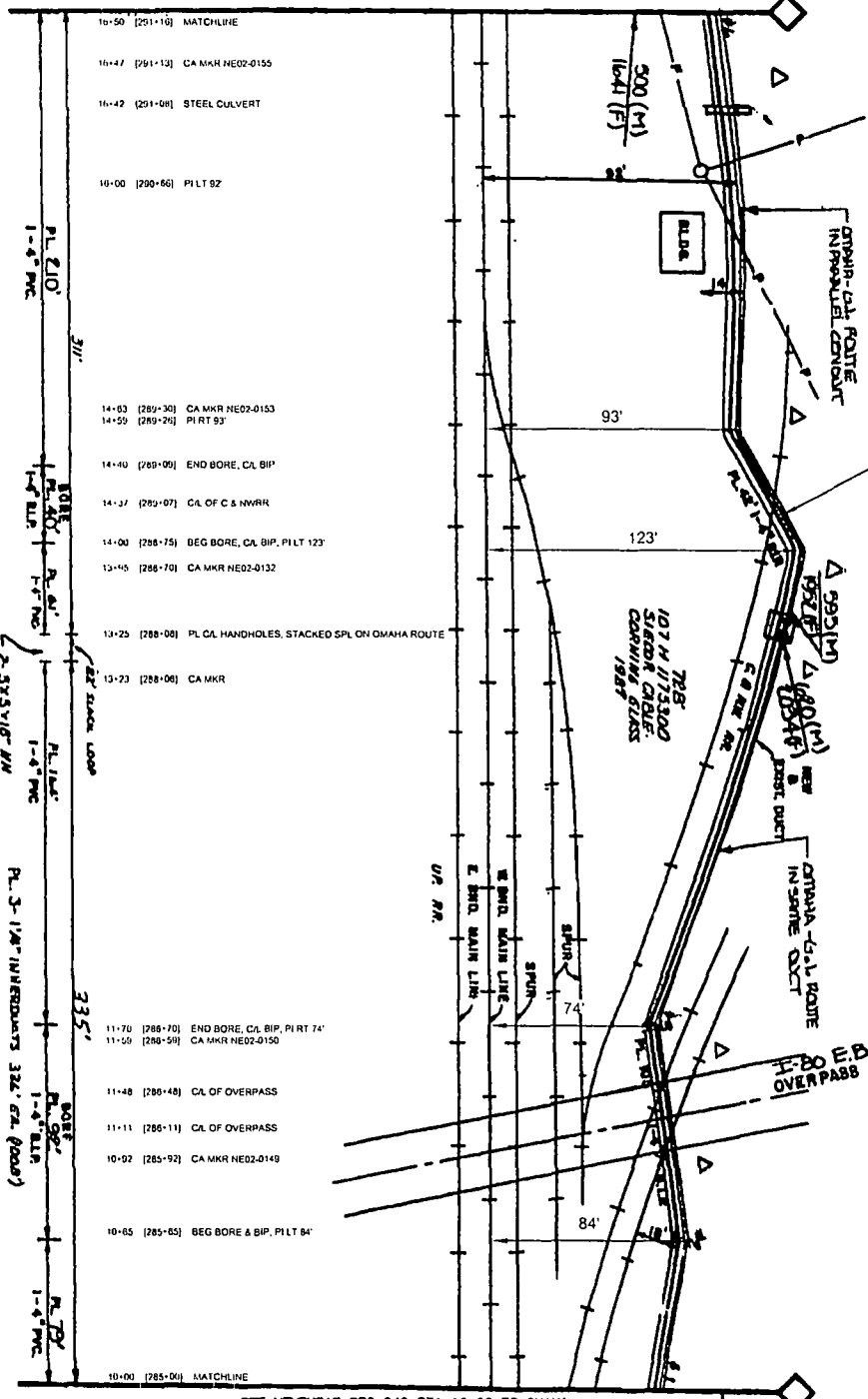
DATE: JUN 1 2004

PROJECT: NETWORK315-000-880-000-03

P.A.S.

SEE NETWORK315-880-042 STA 16+50 TO KANSAS CITY

NOTE: WAGGED CHEVRENE CABLE WILL BE MAINTAINED FOR FUTURE USE. DOUGLAS CO, NE



SEE NETWORK315-880-040 STA 10+00 TO OMAHA

<p>PROJECT NO. 0422897</p> <p>DRAWING NO. 100</p> <p>DATE: 01/23/03</p> <p>SCALE: AS SHOWN</p> <p>BY: [Signature]</p> <p>CHECKED: [Signature]</p> <p>APP'D: [Signature]</p> <p>DATE: 01/23/03</p> <p>PROJECT LOCATION: OMAHA, NE</p> <p>PROJECT DESCRIPTION: FIBER OPTIC ROUTE RECORD DRAWING</p> <p>CLIENT: SPRINT</p>	<p>PROJECT NO. 0422897</p> <p>DRAWING NO. 100</p> <p>DATE: 01/23/03</p> <p>SCALE: AS SHOWN</p> <p>BY: [Signature]</p> <p>CHECKED: [Signature]</p> <p>APP'D: [Signature]</p> <p>DATE: 01/23/03</p> <p>PROJECT LOCATION: OMAHA, NE</p> <p>PROJECT DESCRIPTION: FIBER OPTIC ROUTE RECORD DRAWING</p> <p>CLIENT: SPRINT</p>
---	---

P.A.S.

JUN 1 2003

FIBER OPTIC ROUTE RECORD DRAWING

CASLE ROUTE DESIGN

OMAHA, NE - KANSAS CITY, MO

SEE NETWORK315-880-043 STA 23+05 TO KANSAS CITY

- 23-05 [297-83] MATCHLINE
- 22-95 [297-53] BURIED POWER
- 22-57 [297-15] PI RT 38, CA MKR NE02-0162
- 21-32 [295-90] X-ING
- 20-40 [284-99] CA MKR NE02-0160
- 19-32 [293-91] DRAIN PIPE
- 18-47 [293-06] CA MKR NE02-0158
- 18-42 [293-01] STEEL CULVERT
- 17-82 [292-43] CA BH OVERPASS
- 16-82 [291-47] CA MKR NE02-0156
- 16-50 [291-18] MATCHLINE

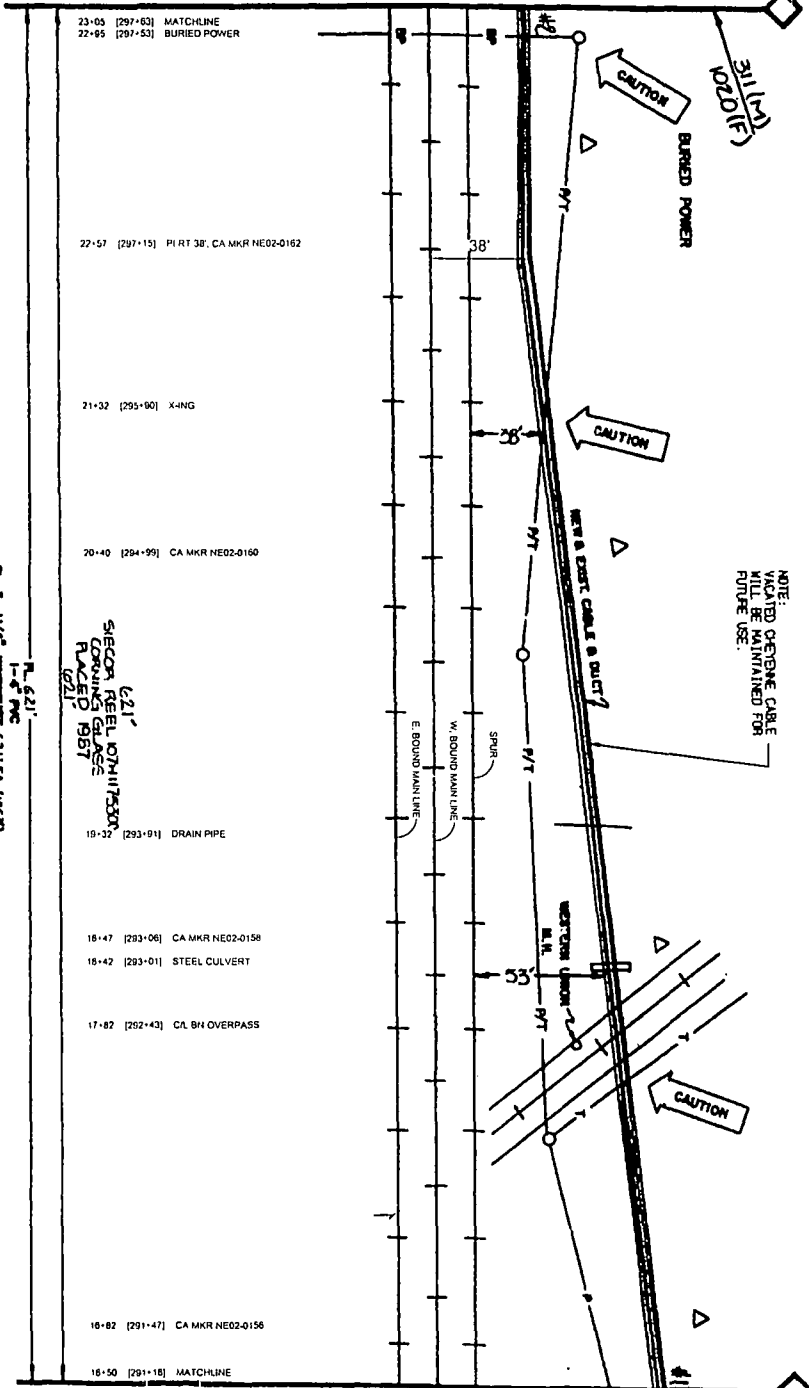
221'
SIECOR REEL 107M17330
COMING GALVAN
RATED 1987
021'

PL 621
1-4" PVC
IMPERMEABLE 221' EA (18K7)
R.L. 3-11/4"

DOUGLAS CO., NEBRASKA
SEC 33 T20N R02E

P.A.S.
JUN 1 2011

DOUGLAS CO. NE



SEE NETWORK315-880-041 STA 16+50 TO OMAHA

DATE	BY	DESCRIPTION
11/11/11	J. J. ENGLISH	REVISION
01/11/11	J. J. ENGLISH	REVISION
01/11/11	J. J. ENGLISH	REVISION

Sprint Proprietary Information: Restricted



SPRINT IS NOT RESPONSIBLE FOR ANY DAMAGE TO OR LOSS OF EQUIPMENT OR DATA CAUSED BY THE USER'S MISUSE OF THE SERVICE OR FAILURE TO FOLLOW THE INSTRUCTIONS PROVIDED IN THE SERVICE AGREEMENT.

DATE	BY	DESCRIPTION
01/11/11	J. J. ENGLISH	REVISION
01/11/11	J. J. ENGLISH	REVISION

Sprint

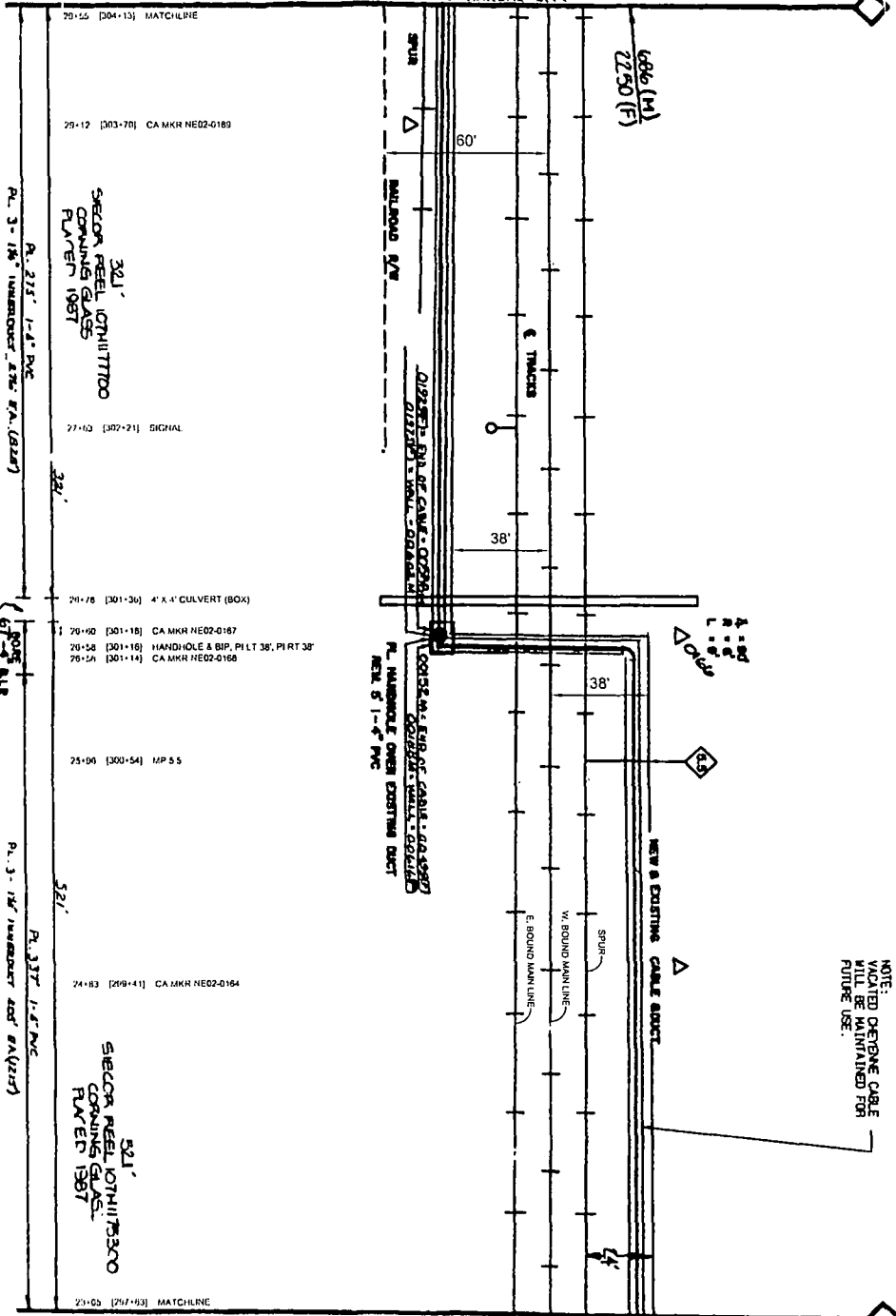
FIBER OPTIC ROUTE RECORD DRAWING
CABLE ROUTE DETAIL
OMAHA, NE - KANSAS CITY, MO

DATE: 01/11/11
PROJECT: NETWORK315-880-043-000-000-002

SEE NETWORK315-880-044 STA 29+55 TO KANSAS CITY

DOUGLAS CO. NE

NOTE: DESIGNER CABLE WILL BE MAINTAINED FOR FUTURE USE.



SEE NETWORK315-880-042 STA 23+05 TO OMAHA

SH1(N)
1029 (F)

P.A.S.
JUN 1 2011

DATE	BY	REVISION
04/11/11	W. J. BROWN	DESIGNER
04/11/11	W. J. BROWN	CHECKER
04/11/11	W. J. BROWN	IN CHARGE

DESIGNER'S OFFICE: 1500 S. W. 10TH AVE., SUITE 100, OMAHA, NE 68104
 ENGINEER'S OFFICE: 1500 S. W. 10TH AVE., SUITE 100, OMAHA, NE 68104
 PROJECT NO.: 315-880-044

Sprint Proprietary Information: Restricted



DOUGLAS CO. NEBRASKA
SEC. 53 TOM REBE

DESIGNER'S OFFICE: 1500 S. W. 10TH AVE., SUITE 100, OMAHA, NE 68104
 ENGINEER'S OFFICE: 1500 S. W. 10TH AVE., SUITE 100, OMAHA, NE 68104
 PROJECT NO.: 315-880-044

DATE	BY	REVISION
04/11/11	W. J. BROWN	DESIGNER
04/11/11	W. J. BROWN	CHECKER
04/11/11	W. J. BROWN	IN CHARGE

Sprint

FIBER OPTIC ROUTE RECORD DRAWING
 CABLE ROUTE DETAIL
 OMAHA, NE - KANSAS CITY, MO

SHEET 0' OF 21
 NETWORK315-880-044-000-000-03

SEE NTMFK315-880-045 STA 36+05 TO KANSAS CITY

36+05 [310+63] MATCHLINE

35+84 [310+42] CA MKR NE02-0177

34+89 [309+47] PIRT 39'

33+94 [308+52] CA MKR NE01-0075C

33+94 [308+52] CA MKR NE02-0175

33+69 [308+27] PIRT 37'

32+11 [306+60] CA MKR NE02-0173

30+83 [305+41] CA MKR NE02-0171

29+80 [304+38] PIRT 38'

29+55 [304+13] MATCHLINE

SEE NTMFK315-880-043 STA 29+55 TO OMAHA

869 (M)
2852 (F)

886 (M)
2750 (F)

NOTE:
MOUNTED OVERPASS CABLE
WILL BE MAINTAINED FOR
FUTURE USE.

602'
SPECIAL PEEL 10711111111100
DRAINING GLASS
FACED 158'
602'

1" = 60'
PLAN
FUTURE PROTECT
(2' EX UNOS)

DOUGLAS CO., NEBRASKA
SEC 33 T15N R12E

DOUGLAS CO., NE

DATE	3/24/04
BY	W.S.
CHECKED BY	W.S.
SCALE	AS SHOWN
TITLE	FIBER OPTIC ROUTE RECORD DRAWING
PROJECT	NTMFK315-880-045
DATE	3/24/04
BY	W.S.
CHECKED BY	W.S.
SCALE	AS SHOWN
TITLE	FIBER OPTIC ROUTE RECORD DRAWING
PROJECT	NTMFK315-880-045

Sprint Proprietary Information: Restricted



SPRINT OPTIC NET SYSTEM IS
DESIGNED AND MANAGED BY
SPRINT NETWORK SERVICES
CORPORATION, 1915 WEST
13TH AVENUE, DENVER, CO
80202. SPRINT NETWORK
SERVICES CORP. IS AN
EQUIPMENT PROVIDER FOR
SPRINT NETWORK SERVICES
CORPORATION. SPRINT
NETWORK SERVICES CORP.
IS A REGISTERED SERVICE
PROVIDER FOR SPRINT
NETWORK SERVICES CORP.

NO.	10877
DATE	3/24/04
BY	W.S.
CHECKED BY	W.S.
SCALE	AS SHOWN
TITLE	FIBER OPTIC ROUTE RECORD DRAWING
PROJECT	NTMFK315-880-045

Sprint
FIBER OPTIC ROUTE RECORD DRAWING
CABLE ROUTE DETAIL
OMAHA, NE - KANSAS CITY, MO

DATE: 01-27-04
PROJECT: NTMFK315-880-045-000-000-00

DESIGNED BY	W.S.
DRAWN BY	W.S.
CHECKED BY	W.S.
SCALE	AS SHOWN
TITLE	FIBER OPTIC ROUTE RECORD DRAWING
PROJECT	NTMFK315-880-045

P.A.S.
JUN 1 2004

SEE NETWORK315-880-048 STA 42+65 TO KANSAS CITY

42+65 [317-37] MATCHLINE
 42+55 [317-27] NW DELL LN

NOTE:
 VACATED OPTIC CABLE
 WILL BE MAINTAINED FOR
 FUTURE USE.

41+13 [315-85] PI LT 19'

40+23 [314-95] CA MKR NE02-0182

STEEL RAIL #10DH1700
 OPENING GLASS
 FLOOR 180'

39+43 [314-15] PI RT 25'

38+43 [313-15] OH PWR
 38+33 [313-05] CA MKR NE02-0190

37+98 [312-56] CA MKR NE02-0179
 37+91 [312-63] CA F ST OVERPASS

37+68 [312-24] 24" SEWER LINE

36+05 [310-63] MATCHLINE, OFFSETS CHANGE FROM WEST
 BOUND MAIN LINE TO EAST BOUND MAIN LINE

SEE NETWORK315-880-044 STA 36+05 TO OMAHA

NOTE: START TAKING OFFSET DISTANCES
 FROM EAST BOUND MAIN LINE @
 STA 36+05.

DOUGLAS CO. NE

1056 (M)
 3404 (F)
 THE BELL BUNDLED CABLE

OH PWR
 CAUTION

SEC 4 THIN RISE
 BECAUSE THIN RISE

869 (M)
 2858 (F)

1-4' P.C.
 P-3-11/24' INTERDUCT CIZ' (L) (8347)
 612'

DOUGLAS CO., NEBRASKA
 SEC 35 THIN RISE
 SEC. 4 THIN RISE

P.A.S.
 JUN 1 2004

DATE	BY	REVISION

Sprint Proprietary Information: Restricted



STATE OF NEBRASKA
 COUNTY OF DOUGLAS
 I, **P.A.S.**,
 a duly Licensed Professional Engineer,
 do hereby certify that the above
 is a true and correct copy of the
 original as filed in my office.

PROJECT: O.C. DRAWING NUMBER
 DATE: 7/1/04
 DRAWN BY: J.S.
 CHECKED BY: C. G. (15) 100
 DATE: 7/1/04

Sprint

FIBER OPTIC ROUTE RECORD DRAWING
 CABLE ROUTE DETAIL
 OMAHA, NE - KANSAS CITY, MO

SHEET 01 OF 01 | NETWORK315-880-000-880-000-5

DATE	BY	REVISION
12/15/00
01/10/01
03/15/01
05/10/01
07/10/01
09/10/01
11/10/01
01/10/02
03/10/02
05/10/02
07/10/02
09/10/02
11/10/02

CHANGES MADE TO THIS DRAWING BY REVISION NUMBER 1 THROUGH 11 ARE SHOWN IN RED. ALL OTHER CHANGES ARE SHOWN IN BLACK. THE DATE OF EACH REVISION IS SHOWN IN THE REVISION TABLE.

Sprint Proprietary Information: Restricted



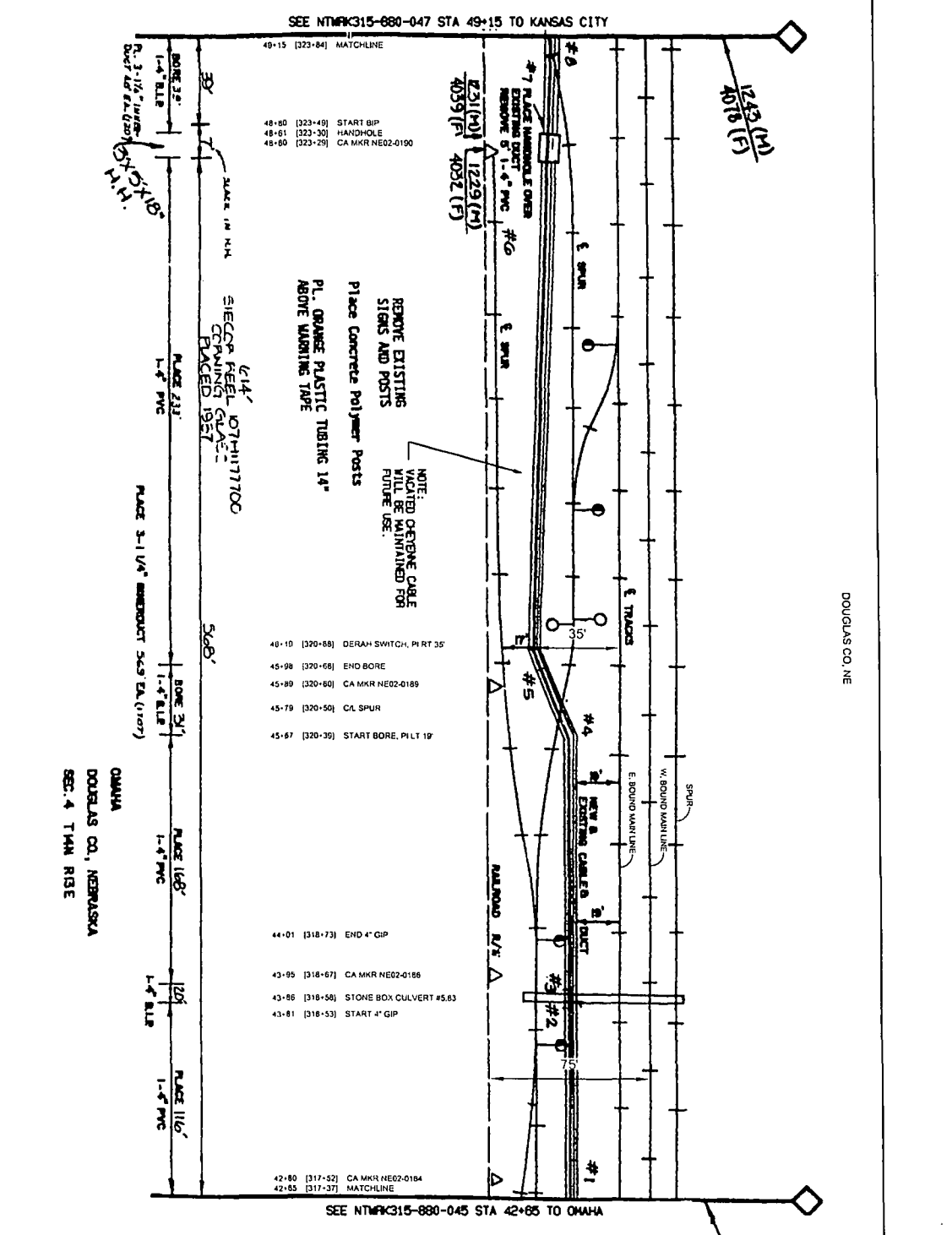
SPRINT DOES NOT WARRANT THE ACCURACY OF THE DATA AND RECORDS. SPRINT ACCEPTS NO LIABILITY FOR ANY DAMAGE OR LOSS OF DATA OR RECORDS. SPRINT ACCEPTS NO LIABILITY FOR ANY DAMAGE OR LOSS OF DATA OR RECORDS. SPRINT ACCEPTS NO LIABILITY FOR ANY DAMAGE OR LOSS OF DATA OR RECORDS.

PROJECT NO. 31202
 DATE: 01/10/01
 DRAWN BY: J. J. JENSEN
 CHECKED BY: J. J. JENSEN
 APPROVED BY: J. J. JENSEN

Sprint

FIBER OPTIC ROUTE RECORD DRAWING
 CABLE ROUTE DETAIL
 OMAHA, NE - KANSAS CITY, MO

Sheet 01 of 01 | NTMFK315-880-045-880-004-6



SEE NTMFK315-880-047 STA 49+15 TO KANSAS CITY

49+15 [323-84] MATCHLINE

48-80 [323-49] START BIP
 48-61 [323-30] HANDHOLE
 48-60 [323-29] CA MKR NE02-0190

REMOVE EXISTING STIGNS AND POSTS
 PLACE CONCRETE POLYMER POSTS
 PLACE ORANGE PLASTIC TUBING 14"

NOTE: VACATED ORIGINE CABLE WILL BE MAINTAINED FOR FUTURE USE.

40-10 [320-88] DERAH SWITCH, P RT 35
 45-98 [320-68] END BORE
 45-80 [320-60] CA MKR NE02-0189
 45-79 [320-50] CA SPUR
 45-67 [320-30] START BORE, P.L.T 10'

44-01 [318-73] END 4" GIP
 43-95 [318-67] CA MKR NE02-0186
 43-86 [318-58] STONE BOX CULVERT #5.63
 43-81 [318-53] START 4" GIP

42-80 [317-52] CA MKR NE02-0184
 42-85 [317-37] MATCHLINE

SEE NTMFK315-880-045 STA 42+65 TO OMAHA

OMAHA
 DOUGLAS CO., NEBRASKA
 SEC. 4 T4M RISE

P.A.S.
 JUN 1 2001

DATE	2007-08-28
BY	W. H. HARRIS
CHECKED BY	W. H. HARRIS
APPROVED BY	W. H. HARRIS

PROJECT	SPRINT OPTIC ROUTE RECORD DRAWING
LOCATION	OMAHA, NE
DATE	2007-08-28

Sprint Proprietary Information: Restricted



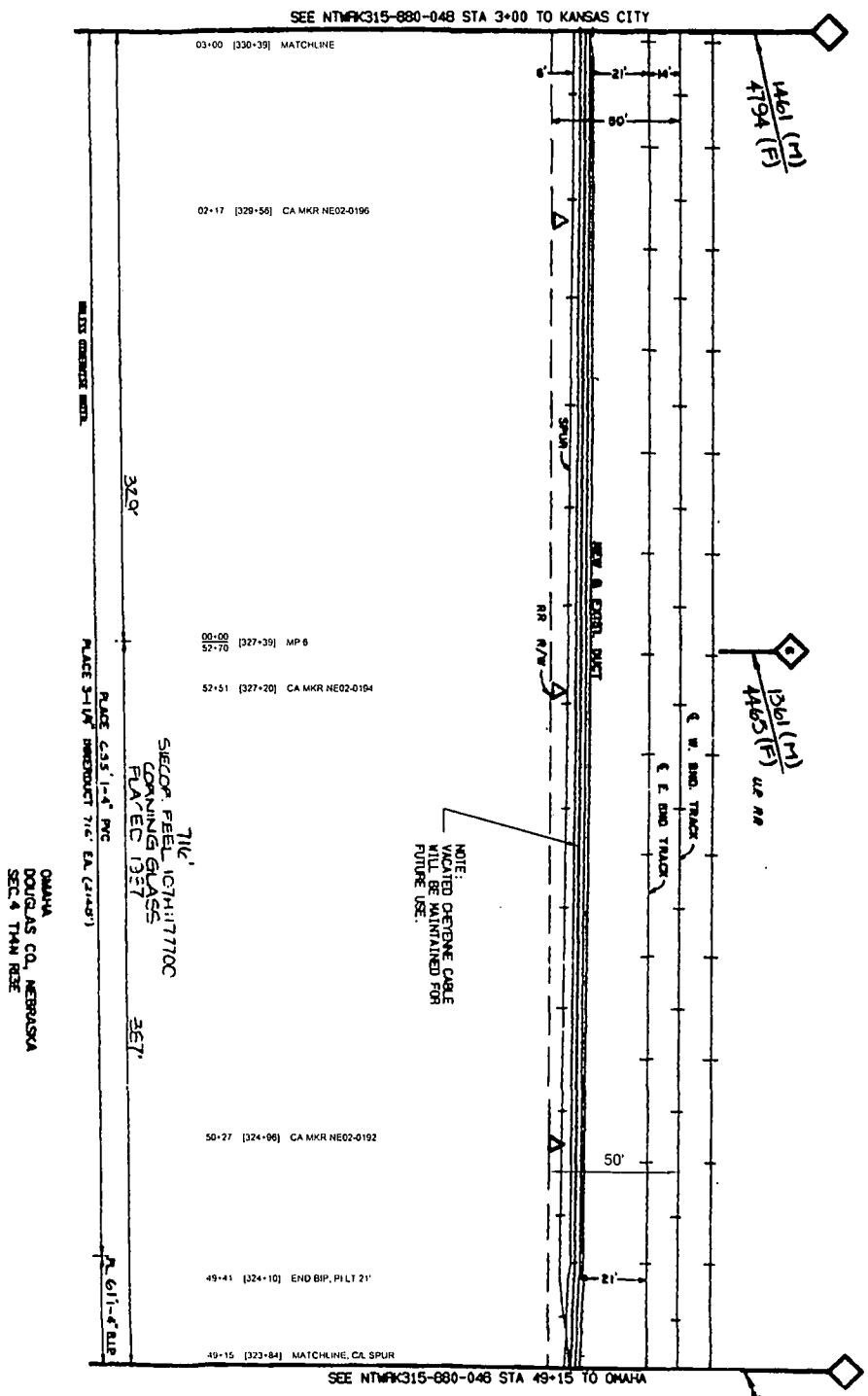
SPRINT DOES NOT WARRANT OR
 GUARANTEE THE ACCURACY OF ANY
 INFORMATION PROVIDED HEREON. THE
 INFORMATION IS PROVIDED "AS IS" AND
 WITHOUT WARRANTY OF ANY KIND,
 EXPRESS OR IMPLIED, INCLUDING
 MERCHANTABILITY AND FITNESS FOR
 A PARTICULAR PURPOSE. SPRINT
 SHALL NOT BE LIABLE FOR ANY
 DAMAGES, INCLUDING CONSEQUENTIAL
 DAMAGES, ARISING FROM THE USE
 OF THIS INFORMATION.

DATE	2007-08-28
BY	W. H. HARRIS
CHECKED BY	W. H. HARRIS
APPROVED BY	W. H. HARRIS

PROJECT	SPRINT OPTIC ROUTE RECORD DRAWING
LOCATION	OMAHA, NE
DATE	2007-08-28

SPRINT

P.A.S.
 JUN 1 2007



SEE NETWORK315-880-048 STA 3+00 TO KANSAS CITY

SEE NETWORK315-880-048 STA 49+15 TO OMAHA

DOUGLAS CO. NE

1461 (M)
 4794 (F)

1361 (M)
 4465 (F)
 USE RR

1243 (M)
 4016 (F)

NOTE:
 VACATED OPTIC CABLE
 WILL BE MAINTAINED FOR
 FUTURE USE.

716'
 SIECOR PEEL ICH1117710C
 CONNING GLASS
 FLAVEC 1927

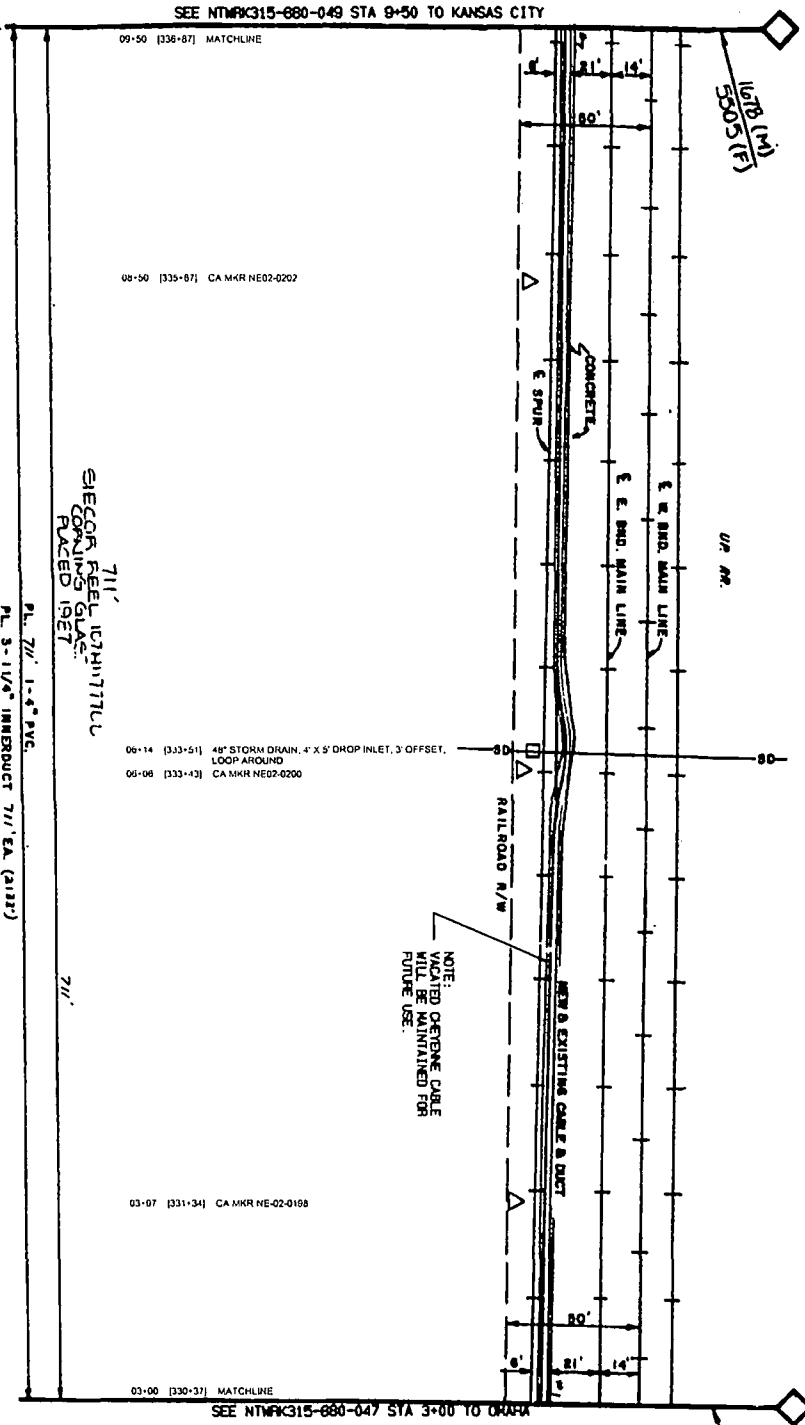
MILLS CONCRETE BENT

PLACE 3-1/4" BROADFLAT 716' EA. (2149')

OMAHA
 DOUGLAS CO., NEBRASKA
 SEC. 4 TRAM RISE

- 03+00 [330+39] MATCHLINE
- 02+17 [328+56] CA MKR NE02-0196
- 00+88 [327+39] MP 6
- 02+76 [327+39] MP 6
- 52+51 [327+20] CA MKR NE02-0194
- 50+27 [324+06] CA MKR NE02-0192
- 49+41 [324+10] END BIP. PILT 21'
- 49+15 [323+84] MATCHLINE, CA SPUR

DOUGLAS CO. NE



SEE NTWRK315-680-049 STA 9+50 TO KANSAS CITY

09-50 [336-87] MATCHLINE

08-50 [335-87] CA MKR NE02-0202

06-14 [333-51] 48" STORM DRAIN, 4' X 5' DROP INLET, 3' OFFSET, LOOP AROUND
06-06 [333-43] CA MKR NE02-0200

03-07 [331-34] CA MKR NE-02-0108

03-00 [330-37] MATCHLINE

SEE NTWRK315-680-047 STA 3+00 TO OMAHA

711'
SIECOR FIBER OPTIC CABLE
COMPILING GLASS
PLACED 1987

PL. 7/1" 1-4" PVC
PL. 3-1/4" IMMERDUCT 7/1" EA. (2122)

OMAHA
DOUGLAS CO. NEBRASKA
SEC. 4 T14N R13E

P.A.S.
JUN 1 2011

DATE	11/20/08
BY	WJL
CHECKED BY	WJL
SCALE	AS SHOWN
PROJECT	NTWRK315-680-049
SHEET NO.	01 OF 01

Sprint Proprietary Information: Restricted



SPRINT DOES NOT WARRANT OR GUARANTEE ANY WORKER'S COMPETENCY OR THE QUALITY OF ANY WORK. SPRINT'S LIABILITY IS LIMITED TO THE CONTRACT DOCUMENTS. SPRINT'S OBLIGATIONS END AT THE DATE OF COMPLETION OF THE WORK. SPRINT'S OBLIGATIONS END AT THE DATE OF COMPLETION OF THE WORK.

NO.	013
DATE	11/20/08
BY	WJL
CHECKED BY	WJL
SCALE	AS SHOWN
PROJECT	NTWRK315-680-049
SHEET NO.	01 OF 01

Sprint

SPRINT PROPRIETARY INFORMATION

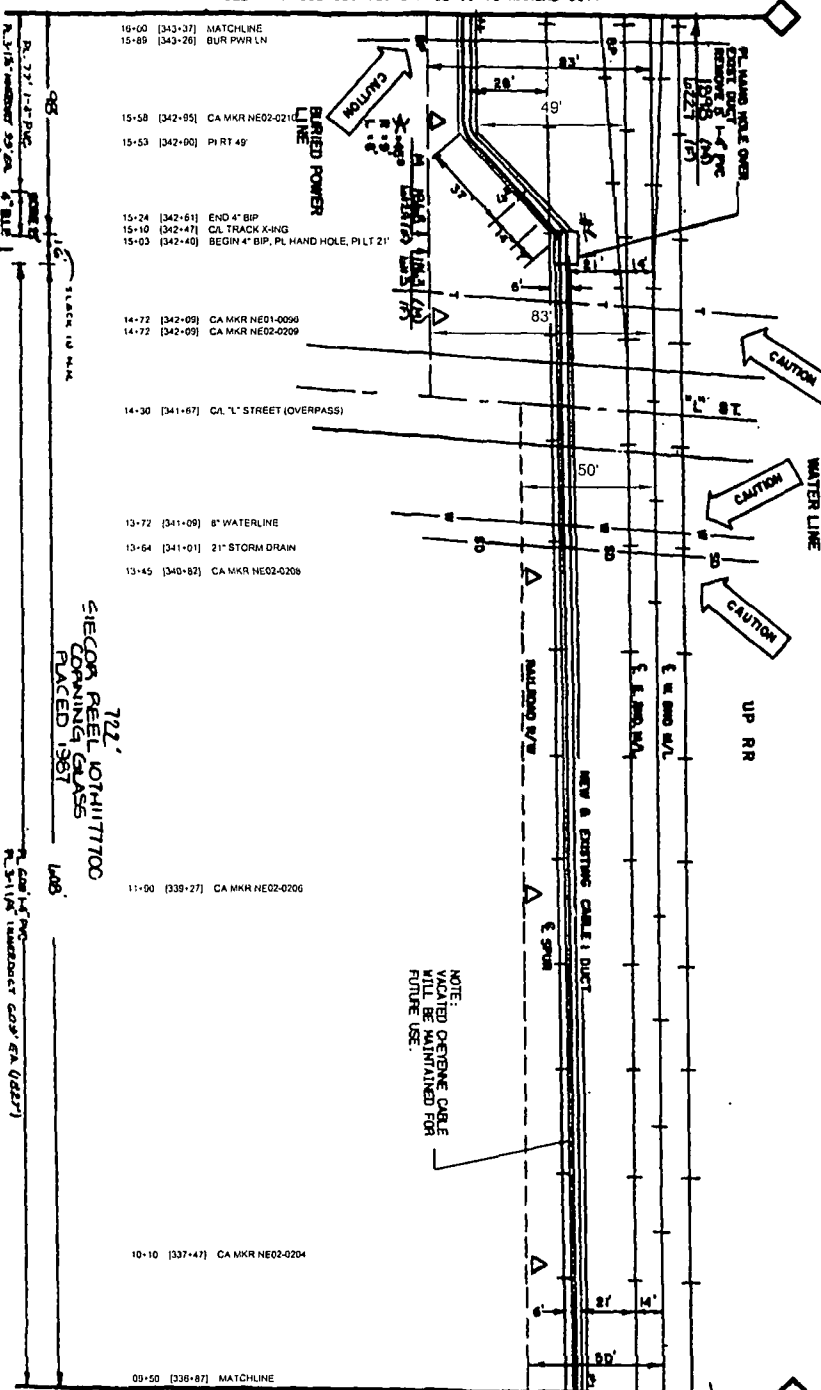
FIBER OPTIC ROUTE RECORD DRAWING

CABLE ROUTE DETAIL

OMAHA, NE - KANSAS CITY, MO

SHEET 01 OF 01 | NTWRK315-00-00-850-000-49

SEE NTMFK315-880-050 STA 16+00 TO KANSAS CITY



DOUGLAS CO., NE

SEE NTMFK315-880-048 STA 9+50 TO OMAHA

117700 (117700)
5305(1177)

- 19-00 [343-37] MATCHLINE
- 15-88 [343-26] BUR PWR LN
- 15-58 [342-95] CA MKR NE02-0211
- 15-53 [342-90] PI RT 49'
- 15-24 [342-61] END 4" BIP
- 15-10 [342-47] CA TRACK X-RING
- 15-03 [342-40] BEGIN 4" BIP, PL HAND HOLE, PI LT 21'
- 14-72 [342-09] CA MKR NE01-0090
- 14-72 [342-09] CA MKR NE02-0209
- 14-30 [341-67] CA "L" STREET (OVERPASS)
- 13-72 [341-09] 8" WATERLINE
- 13-64 [341-01] 21" STORM DRAIN
- 13-45 [340-82] CA MKR NE02-0206
- 11-00 [339-27] CA MKR NE02-0206
- 10-10 [337-47] CA MKR NE02-0204
- 00+50 [336-87] MATCHLINE

722' SIEGOM REEL WITH 117700 CABLE PLACED 1987

OMAHA, NEBRASKA
DOUGLAS CO. SEC. 4 T4N R1E

P.A.S.
JUN 1 2011

NO.	DATE	BY	DESCRIPTION
1	11/20/09
2	11/20/09
3	11/20/09

Sprint Proprietary Information: Restricted



SPRINT DOES NOT WARRANT THE ACCURACY OF ANY INFORMATION PROVIDED BY ANY SOURCE. SPRINT SHALL NOT BE LIABLE FOR ANY DAMAGES, INCLUDING CONSEQUENTIAL DAMAGES, ARISING FROM THE USE OF THIS INFORMATION.

NO.	DATE	BY	DESCRIPTION
1	11/20/09
2	11/20/09

Sprint
FIBER OPTIC ROUTE RECORD DRAWING
CABLE ROUTE DETAIL
OMAHA, NE - KANSAS CITY, MO
SHEET 01 OF 01
NTMFK315-880-050-000-000-019

1	DATE	BY	DESCRIPTION
2	DATE	BY	DESCRIPTION
3	DATE	BY	DESCRIPTION
4	DATE	BY	DESCRIPTION

Sprint Proprietary Information. Restricted



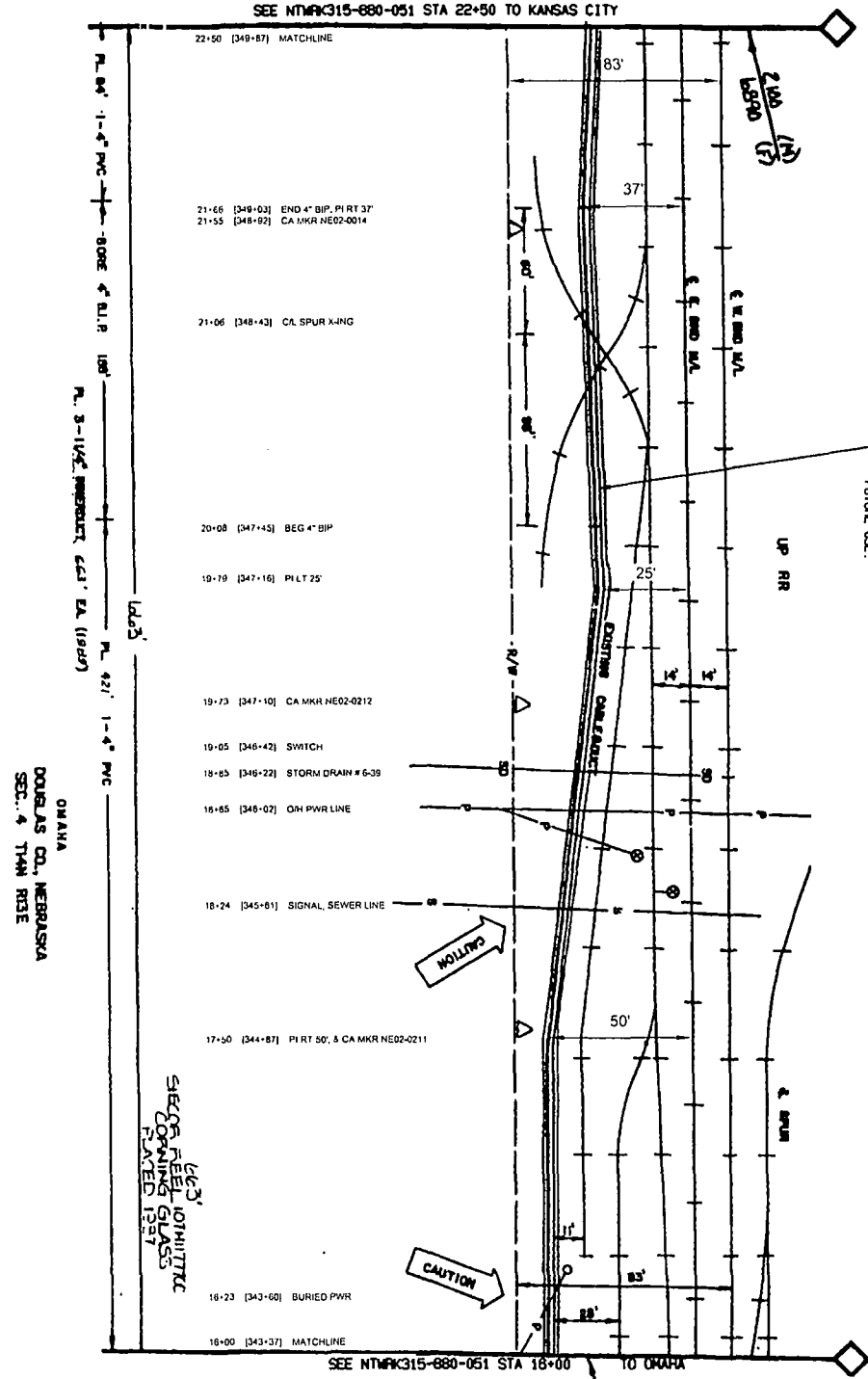
SPRINT DOES NOT WARRANT OR GUARANTEE THE ACCURACY OF ANY INFORMATION PROVIDED HEREON. SPRINT SHALL NOT BE RESPONSIBLE FOR ANY DAMAGE TO ANY PROPERTY OR PERSONS ARISING FROM THE USE OF ANY INFORMATION PROVIDED HEREON. SPRINT SHALL NOT BE RESPONSIBLE FOR ANY DAMAGE TO ANY PROPERTY OR PERSONS ARISING FROM THE USE OF ANY INFORMATION PROVIDED HEREON.

DATE	BY	DESCRIPTION
12/15/11	DAVID J. RYAN	DESIGN
12/15/11	DAVID J. RYAN	CHECK
12/15/11	DAVID J. RYAN	APPROVE

Sprint

FIBER OPTIC ROUTE RECORD DRAWING
CABLE ROUTE DETAIL
OMAHA, NE - KANSAS CITY, MO

SHEET 01 OF 01 | NTWRK315-880-051-000-000-000-000



NOTE: UNEXPOSED CABLE WILL BE MAINTAINED FOR FUTURE USE.

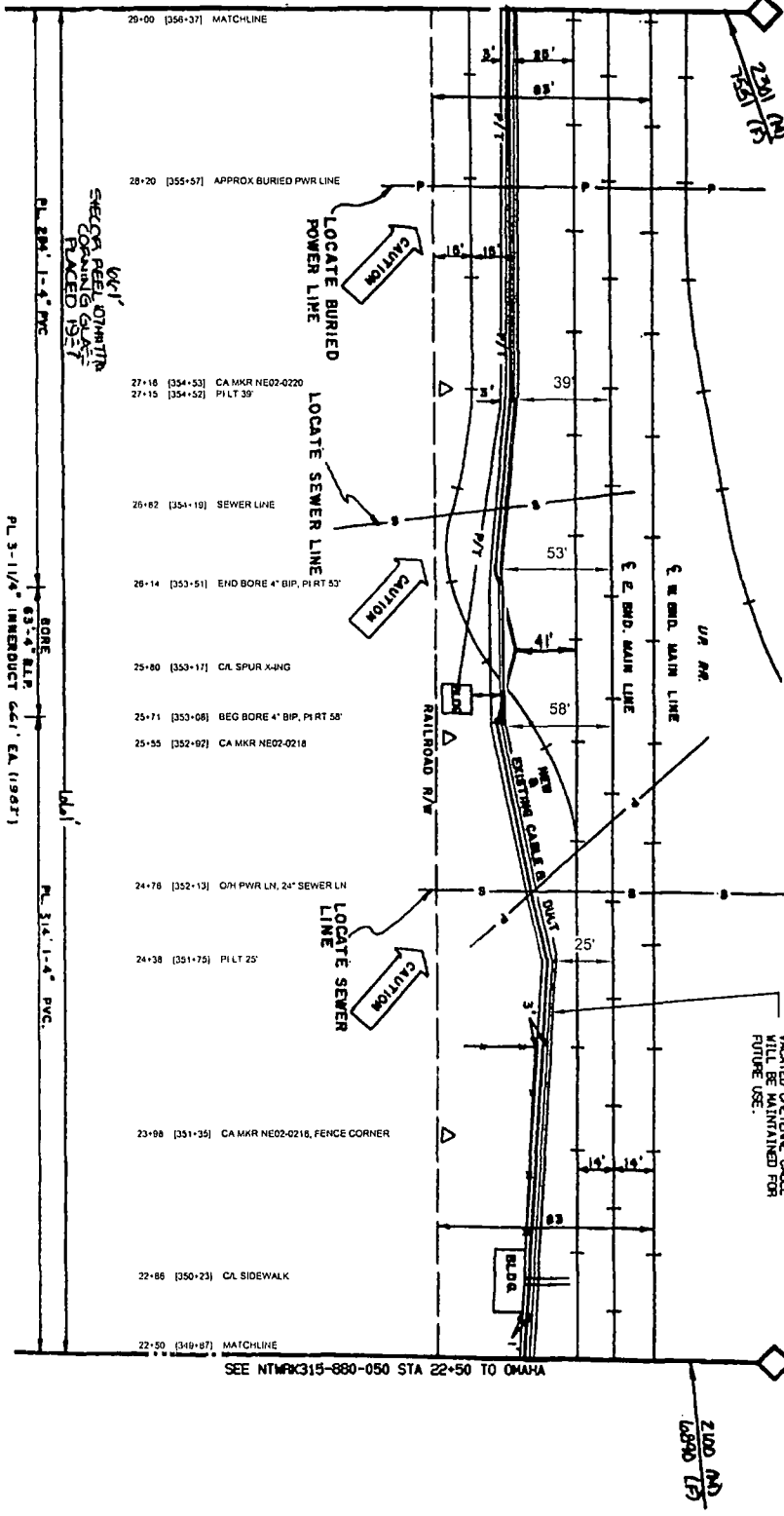
DOUGLAS CO. NE

OMAHA
DOUGLAS CO., NEBRASKA
SEC. 4 T4M R1E

663'
SPECTOR FIBER OPTIC
CORPORATION
PLATED 1997

P.A.S.
JUN 1 2011

SEE NTWPK315-880-052 STA 29+00 TO KANSAS CITY



DOUGLAS CO, NE

NOTE:
 LOCATED ORIGINE CABLE
 WILL BE MAINTAINED FOR
 FUTURE USE.

SEE NTWPK315-880-050 STA 22+50 TO OMAHA

P.A.S.
 JUN 1 2011

DATE	REVISION
04/11/07	ADDED R/S BY TERRY J. P...
01/18/06	ADDED R/S BY TERRY J. P...
01/18/06	ADDED R/S BY TERRY J. P...
01/18/06	ADDED R/S BY TERRY J. P...
01/18/06	ADDED R/S BY TERRY J. P...

Sprint Proprietary Information: Restricted



SPRINT'S DESIGN AND CONSTRUCTION OF THIS ROUTE IS SUBJECT TO THE FUTURE REVISIONS AND MODIFICATIONS OF THE FIBER OPTIC NETWORK BY SPRINT. SPRINT'S DESIGN AND CONSTRUCTION OF THIS ROUTE IS SUBJECT TO THE FUTURE REVISIONS AND MODIFICATIONS OF THE FIBER OPTIC NETWORK BY SPRINT.



SPRINT'S DESIGN AND CONSTRUCTION OF THIS ROUTE IS SUBJECT TO THE FUTURE REVISIONS AND MODIFICATIONS OF THE FIBER OPTIC NETWORK BY SPRINT. SPRINT'S DESIGN AND CONSTRUCTION OF THIS ROUTE IS SUBJECT TO THE FUTURE REVISIONS AND MODIFICATIONS OF THE FIBER OPTIC NETWORK BY SPRINT.

Sprint

FIBER OPTIC ROUTE RECORD DRAWING
 OMAHA, NE
 SALES CITY, MO

SHEET 01 OF 01
 NTWPK315-000-880-00051

DATE	REVISION
04/11/07	ADDED R/S BY TERRY J. P...
01/18/06	ADDED R/S BY TERRY J. P...
01/18/06	ADDED R/S BY TERRY J. P...
01/18/06	ADDED R/S BY TERRY J. P...
01/18/06	ADDED R/S BY TERRY J. P...

SEE NTMPK315-880-053 STA 35+60 TO KANSAS CITY

- 35-60 [382-97] MATCHLINE
- 35-26 [382-63] HANDHOLE, PI RT 34'
- 35-10 [382-47] OH PWR LINE
- 34-58 [381-93] SEWER LINE
- 34-08 [381-45] CA MKR NE02-0227
- 34-03 [381-40] POLE, ANCHOR, PILL 1 29'
- 31-94 [359-31] CA MKR NE02-0225
- 30-62 [357-09] PI RT 39'
- 30-28 [357-05] BURIED TEL CABLE
- 29-90 [357-27] EDGE OH BRIDGE, CA MKR NE001-0105
- 29-90 [357-27] CA MKR NE02-0223
- 29-75 [357-12] CA 10" ST (OVERPASS)
- 29-60 [356-07] EDGE OH BRIDGE
- 29-32 [356-69] CA MKR NE02-0222
- 29-00 [358-37] MATCHLINE

33'-7" SLACK IN WH. 3x3x1/8" HW

MASS EXISTENCE MARK

PLACE 3-1/4" INDUCTOR 639' EA. (1917')

1638'

4" ECOF REEL 107H-117700 CONDUIT GLASS PLACED 1957

PLACE 2x1" 1-4" PVC

OMAHA DOUGLAS CO., NEBRASKA SEC. 4 T14N R1E

PLACE HANDHOLE OVER EXISTING PILE REMOVE 3-1/4" PVC

NOTE: VACATED OPTIC CABLE WILL BE MAINTAINED FOR FUTURE USE.

U.P. R/W

E. R. BRD. MAIN TRACK E. R. BRD. MAIN TRACK

NEW & EXISTING CABLE ROUTE

RAILROAD R/W

CAUTION

CAUTION

DOUGLAS CO. NE

SEE NTMPK315-880-051 STA 29+00 TO OMAHA

2301 (N) 1551 (E)

DATE	01/11/01
BY	...
CHECKED BY	...
SCALE	AS SHOWN
PROJECT	...
SHEET NO.	...
TOTAL SHEETS	...

Sprint Proprietary Information: Restricted



SPRINT OPTIC ROUTE RECORD DRAWING FOR THE PURPOSE OF RECORDING THE LOCATION OF THE CABLES AND ANY OTHER INFORMATION THAT MAY BE REQUIRED FOR THE PROTECTION OF THE CABLES AND THE SAFETY OF THE PUBLIC.

DATE: 01/11/01
SCALE: AS SHOWN
SHEET NO.: 01
TOTAL SHEETS: 02

Sprint

FIBER OPTIC ROUTE RECORD DRAWING
CABLE ROUTE DETAIL
OMAHA, NE - KANSAS CITY, MO

DATE: JUN 1 2001

NTMPK315-880-050-0052

DATE	BY	REVISION
04	JMM	ISSUED FOR RECORD
04	JMM	ISSUED FOR RECORD
04	JMM	ISSUED FOR RECORD
04	JMM	ISSUED FOR RECORD
04	JMM	ISSUED FOR RECORD

Sprint Proprietary Information. Restricted



SPRINT DOES NOT WARRANT OR
ACCEPT ANY LIABILITY FOR THE
ACCURACY OF THIS DRAWING AND THE
ENGINEER'S DESIGN OR THE
CONSTRUCTION OF THE PROJECT.
THE USER OF THIS DRAWING
SHALL BE RESPONSIBLE FOR
VERIFYING ALL INFORMATION
AND CONDITIONS BEFORE
PROCEEDING WITH CONSTRUCTION.

DATE	BY	REVISION
04	JMM	ISSUED FOR RECORD
04	JMM	ISSUED FOR RECORD
04	JMM	ISSUED FOR RECORD
04	JMM	ISSUED FOR RECORD

Sprint

FIBER OPTIC ROUTE RECORD DRAWING

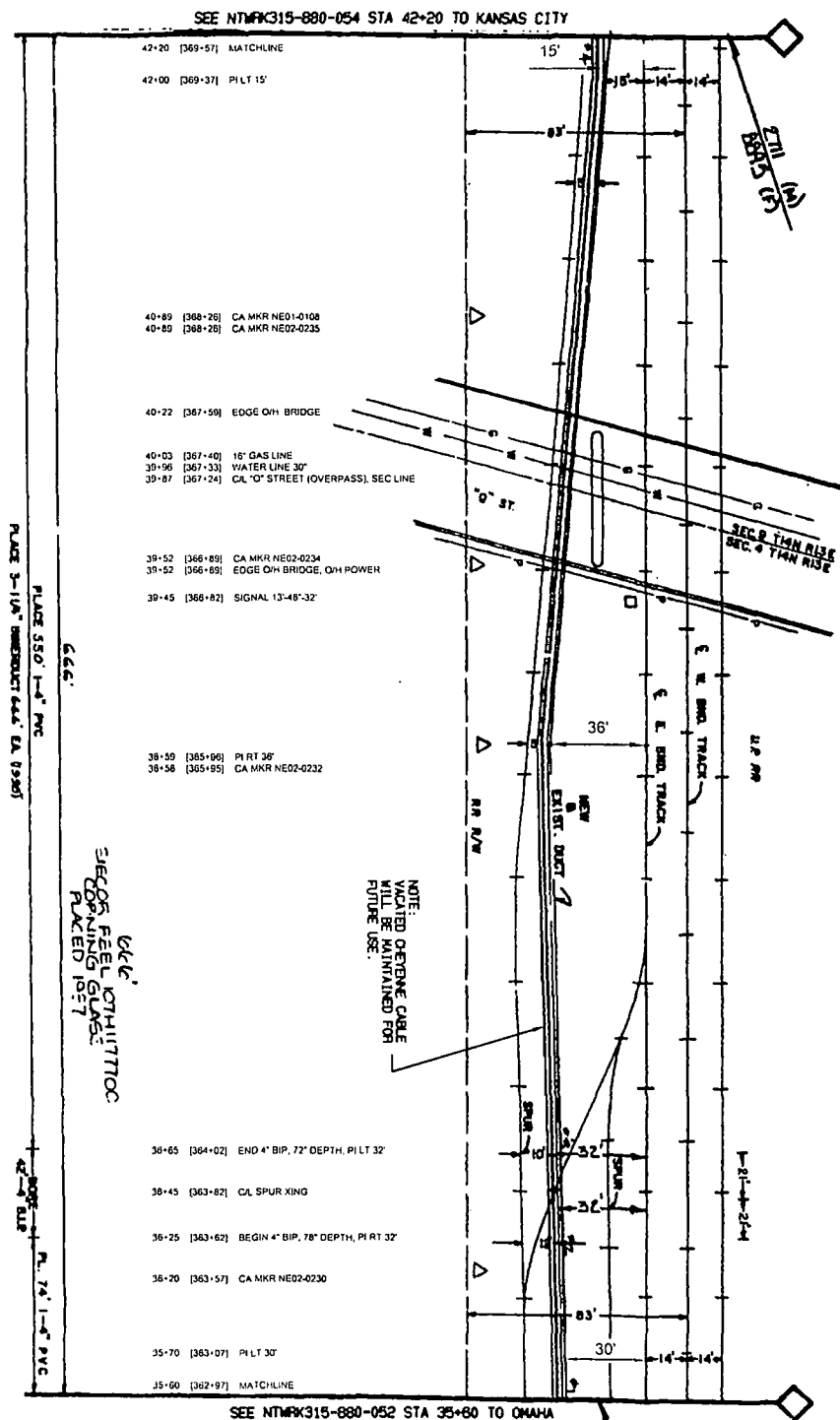
OMAHA, NE

DATE: JUN 1 2011

SHEET: 01 OF 01

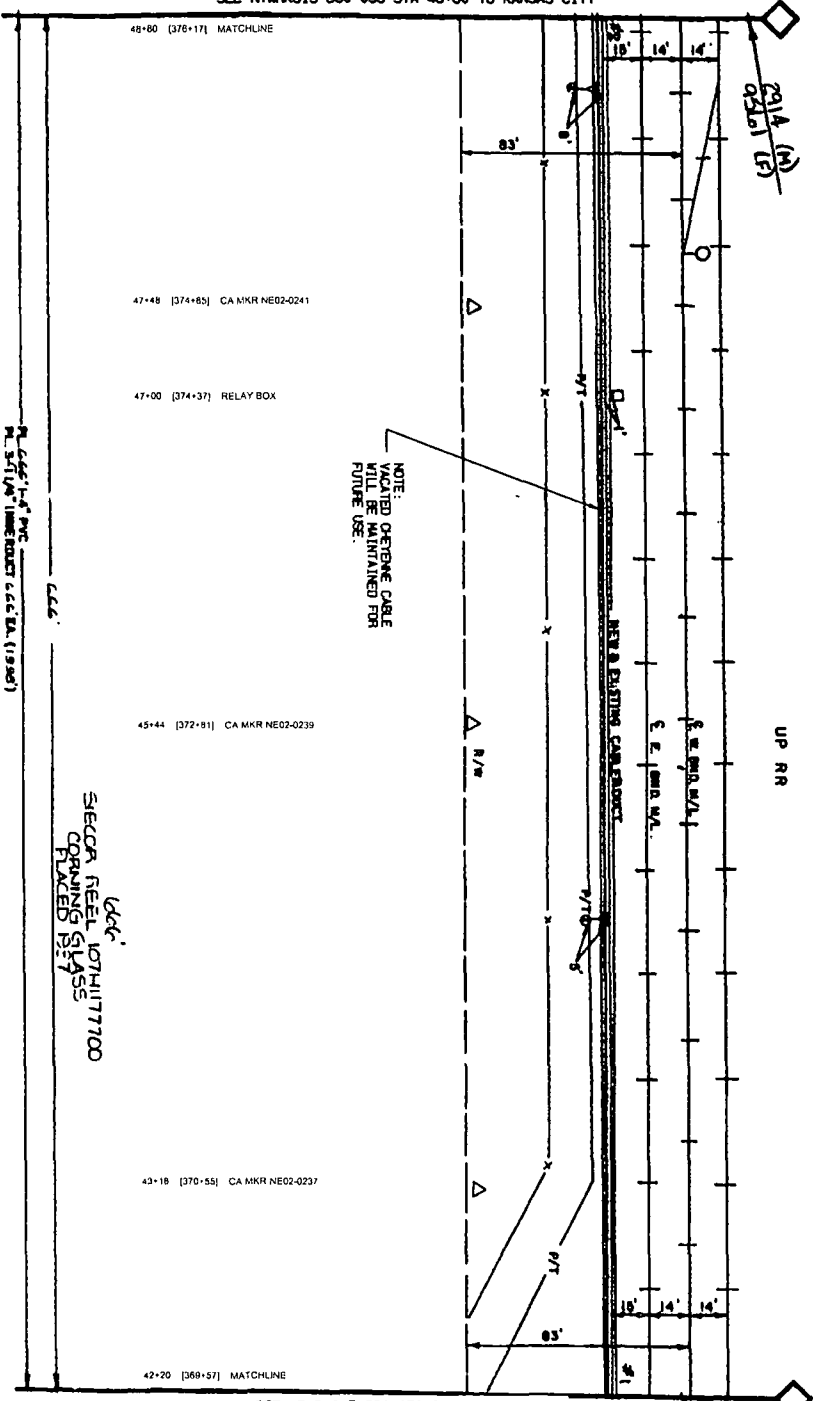
PROJECT: NTPV:R315-880-050-000533

P.A.S.
JUN 1 2011



DOUGLAS CO. NE

SEE NTMFK315-880-055 STA 48+80 TO KANSAS CITY



DOUGLAS CO. NE

OMAHA
DOUGLAS CO., NEBRASKA
SEC 9 T14N R1E

SEECA REEL 107H177700
CORNING GLASS
FLXED 15/97

SEECA REEL 107H177700
CORNING GLASS
FLXED 15/97

DATE	DESCRIPTION
12/15/01	ISSUED FOR PERMITS
12/15/01	ISSUED FOR RECORD
12/15/01	ISSUED FOR RECORD

Sprint Proprietary Information: Restricted



SPRINT DOES NOT WARRANT OR REPRESENT IN ANY MANNER THE ACCURACY OF THE INFORMATION CONTAINED HEREIN. THE USER SHALL BE RESPONSIBLE FOR VERIFYING THE ACCURACY OF THE INFORMATION CONTAINED HEREIN. SPRINT SHALL NOT BE LIABLE FOR ANY DAMAGES, INCLUDING CONSEQUENTIAL DAMAGES, ARISING FROM THE USE OF THIS INFORMATION.

PROJECT	OLD DRAWING NUMBER
DATE	12/15/01
BY	DJS
CHECKED BY	DJS
DATE	12/15/01

Sprint

FIBER OPTIC ROUTE RECORD DRAWING
CABLE ROUTE DETAIL
OMAHA, NE - KANSAS CITY, MO

SHEET 01 OF 01 NTMFK315-00-000-880-00054

P.A.S.
JUN 1 2004

SEE NETWORK 315-880-058 STA 55+45 TO KANSAS CITY

55+45 (387-82) MP 7

SHEETS
REVERSE
NEXT SHEET

53+76 (381-13) CA MKR NE02-0248

PL 3-11/14" PRODUCT 672 EA (200)

672

- 51-85 (379-22) RELAY BOX, OH PWR (10' CLR)
- 51-71 (379-08) CA MKR NE02-0246
- 51-65 (379-02) CA CULV

672
SIECOR REEL 107141777LC
DRAWING SCALE
PLATE 1587

49+43 (378-80) CA MKR NE02-0244

48+80 (378-17) MATCHLINE

SEE NETWORK 315-880-054 STA 48+80 TO OMAHA

3119 (M)
10235 (F)

2914 (M)
02501 (F)

NOTE:
VACATED OVERLINE CABLE
WILL BE MAINTAINED FOR
FUTURE USE.

DATE	1/27/03
BY	WJ
CHECKED BY	WJ
SCALE	AS SHOWN
PROJECT NO.	315-880-058
SHEET NO.	01 OF 01

Sprint Proprietary Information: Restricted



SPRINT OPTIC NETWORK DESIGN
DRAWING FOR THE
CONSTRUCTION OF THE
OPTIC NETWORK. THE
DRAWING IS THE PROPERTY OF
SPRINT AND IS NOT TO BE
REPRODUCED OR TRANSMITTED
IN ANY FORM OR BY ANY
MEANS, ELECTRONIC OR
MECHANICAL, INCLUDING
PHOTOCOPYING, RECORDING,
OR BY ANY INFORMATION
SYSTEM.

NORTH	OLD DRAWING NUMBER
ISSUE	31582
REVISION	NO
ENG. CO. C. M. GUERBER & CO.	
DATE	

Sprint

FIBER OPTIC ROUTE RECORD DRAWING
OMAHA, NE - KANSAS CITY, MO

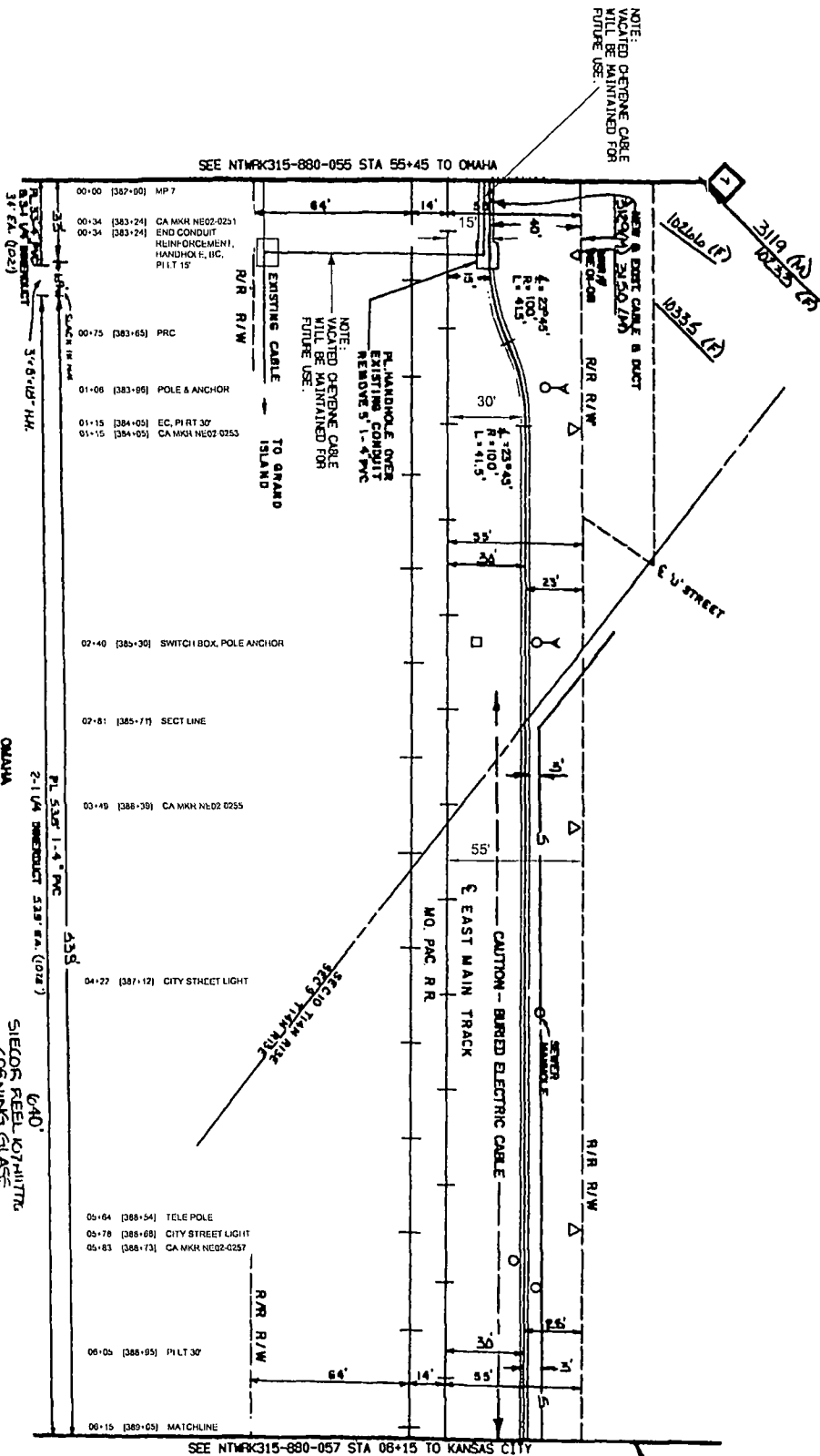
SHEET 01 OF 01

NTW:315-880-058-0005

P.A.S.
JUN 1 2003

DOUGLAS CO. NE

DOUGLAS CO., NE



SEE NTMRK315-880-055 STA 55+45 TO OMAHA

SEE NTMRK315-880-057 STA 08+15 TO KANSAS CITY

OMAHA
DOUGLAS CO., NEB.

6'40'
SIEDOR REEL KOTAHITTA
CERRING GLASS
PLACED 1977

JUN 1 2011

P.A.S.

Sprint Proprietary Information: Restricted



SPRINT REQUEST WARRANT FOR
INSTALLATION OF FIBER OPTIC
CABLE AND CONDUIT SHALL BE
OBTAINED FROM THE CITY ENGINEER
BEFORE ANY WORK IS PERFORMED.
THIS WARRANT IS VALID FOR 90 DAYS
FROM THE DATE OF ISSUANCE.
FOR MORE INFORMATION CONTACT
CITY ENGINEER AT 402-552-3033

DATE: 05/11/11
DRAWN BY: J. SIEDOR
CHECKED BY: P.A.S.
SCALE: AS SHOWN
PROJECT: SPRINT FIBER OPTIC
CABLE ROUTE RECORD

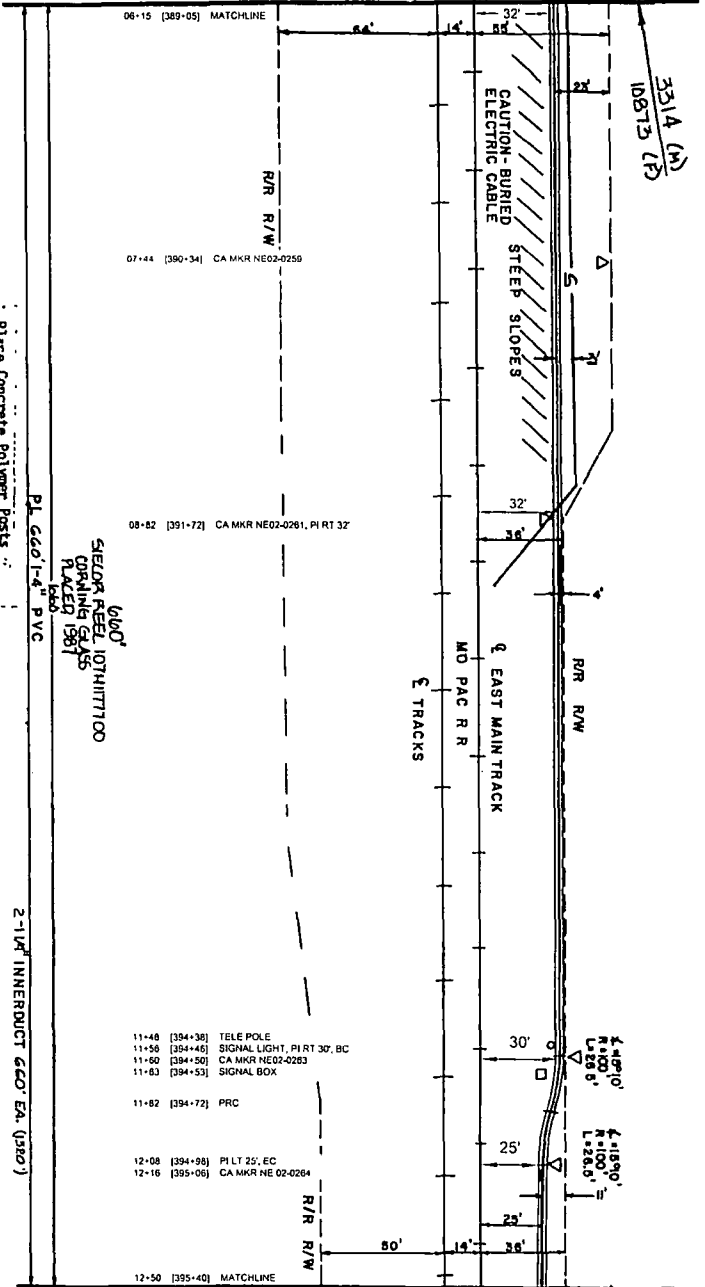
Sprint

FIBER OPTIC ROUTE RECORD DRAWING
CABLE ROUTE DETAIL
OMAHA, NE - KANSAS CITY, MO

DATE: JUN 1 2011
DRAWN BY: J. SIEDOR
CHECKED BY: P.A.S.
SCALE: AS SHOWN
PROJECT: SPRINT FIBER OPTIC
CABLE ROUTE RECORD

SHEET 01 OF 01
NTMRK315-00-000-880-00056

SEE NTRWK315-880-00056 STA 06+15 TO OMAHA



DOUGLAS CO. NE

SEE NTRWK315-880-00058 STA 12+50 TO KANSAS CITY

CONTACT METROPOLITAN UTILITIES DISTRICT AND K.W. BELL TELEPHONE 344-3565

CONSTRUCTION NOTES:
 1. SEE GENERAL NOTES.
 2. CABLE TO BE PLACED 4" MIN. DEPTH, 60" MIN. DEPTH CROSSING & ALONG DITCHES UNLESS OTHERWISE NOTED.

Place Concrete Polymer Posts
 PL. ORANGE PLASTIC TUBING 1 1/2"
 ABOVE MARKING TAPE

WRITE TO CONTRACTOR

CONTACT WITH UTILITIES
 BEFORE ANY WORK IS
 DONE. VERIFY LOCATION,
 DEPTH, AND MARKING OF
 ALL UTILITIES BEFORE
 ANY WORK IS DONE.
 GENERAL NOTES SECTION 13

HOR SCALE: 1"=30'
 VERT SCALE: 1"=40'

OMAHA
 DOUGLAS CO., NEB.
 SEC 10 T14N R13E

2-1/4" INNERDUCT 660' EA. (USED)

660'
 SLEAZER REEL, 107MM ID
 DRUMMING GLASS
 RACED 1987

08-02 [391-72] CA MKR NE02-0261, PI RT 32'

- 11-46 [394-36] TELE POLE
- 11-56 [394-46] SIGNAL LIGHT, PI RT 30', BC
- 11-50 [394-50] CA MKR NE02-0263
- 11-63 [394-53] SIGNAL BOX
- 11-82 [394-72] PRC
- 12-08 [394-98] PI LT 25', EC
- 12-10 [395-06] CA MKR NE 02-0264

NO.	DATE	REVISION
1	10/1/01	ISSUED FOR PERMIT
2	10/1/01	ISSUED FOR CONSTRUCTION
3	10/1/01	ISSUED FOR RECORD

Sprint Proprietary Information: Restricted



SPRINT DOES NOT WARRANT OR
 GUARANTEE IN ANY MANNER THE
 ACCURACY OF THIS MAP. ANY REVIEWED
 DRAWING REQUIRES SPRINT'S REVIEW
 AND APPROVAL. SPRINT'S REVIEW
 DOES NOT CONSTITUTE A WARRANTY
 AGAINST NEGLIGENCE OR OTHER
 LIABILITY TO CONTRACTORS OR OTHERS.

DATE: 10/1/01
 DRAWING NUMBER: 01-01
 PROJECT: OMAHA, NE
 SHEET NO.: 01 OF 01

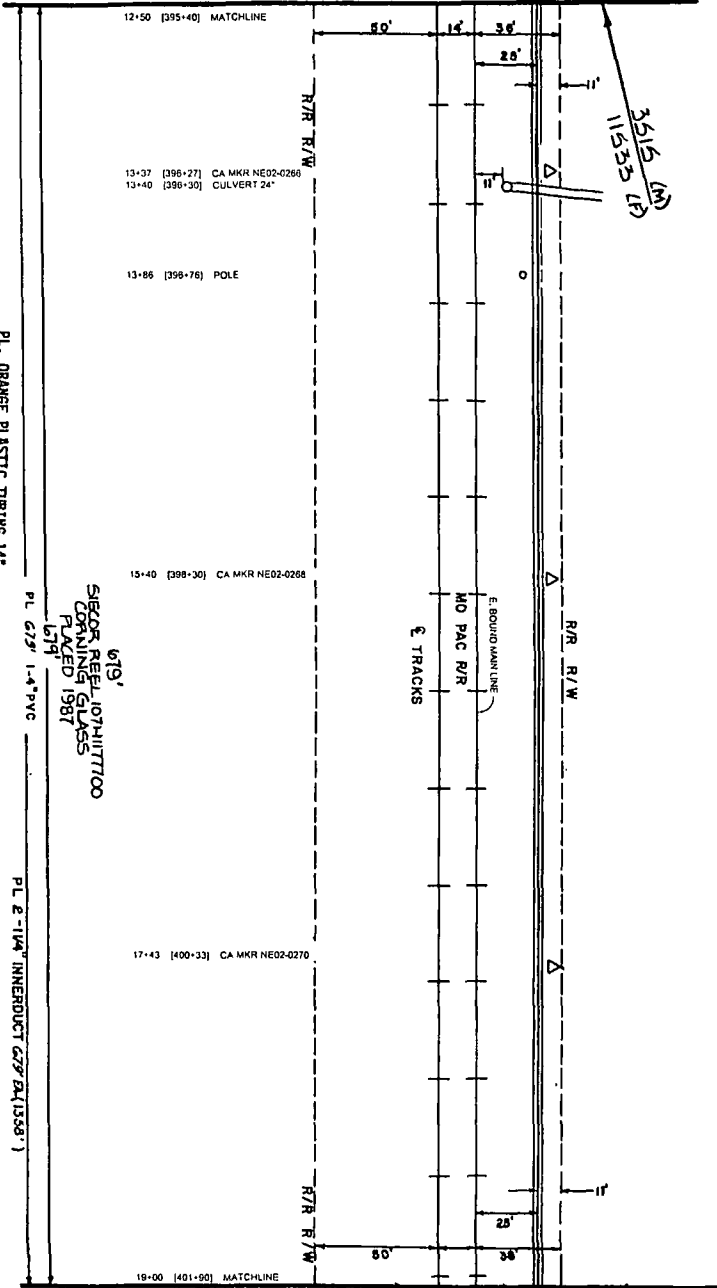
Sprint

FIBER OPTIC ROUTE RECORD DRAWING
 CABLE ROUTE DETAIL
 OMAHA, NE - KANSAS CITY, MO

SHEET 01 OF 01 NTRWK315-880-00057

P.A.S.
 JUL 1 2001

SEE NTRWK315-880-00057 STA 12+50 TO OMAHA



DOUGLAS CO. NE

CONTACT METROPOLITAN
UTILITIES DISTRICT AND
M.W. BELL TELEPHONE 344-3665.

- CONSTRUCTION NOTES:
- SEE GENERAL NOTES.
 - CABLE TO BE PLACED 4" MIN. DEPTH, 6" MIN. DEPTH CROSSING A ALONG DITCHES UNLESS OTHERWISE NOTED.

PL ORANGE PLASTIC TUBING 1/4"
ABOVE MARKING TAPE
Place Concrete-Polymer Posts

NOTICE TO CONTRACTOR:
Contact all utilities
3 days prior to start
of construction. Use
marked poles. Also refer
to Utilities & Com-
munity Notes section.

HOR SCALE: 1"=40'
VERT SCALE: 1"=40'

OMAHA
DOUGLAS CO. NE
SEC 10 T14N R15E

679'
SICOR REEL 107H117700
CABLE 1587
679'

PL 2-1/4" INNERDUCT 679' (41587')

21	DETAILS SHOWN BY RECORD WITH LINES STRIPPED FOR RECORDATION STRUCTURE: 6-86-25 (M) 1:1 (8-2000)
----	---

Sprint Proprietary Information: Restricted



SPRINT DOES NOT WARRANT OR
SUBSCRIBE IN ANY MANNER THE
ACCURACY OF THIS MAP. ANY ERRORS
OR OMISSIONS ARE THE SOLE
RESPONSIBILITY OF THE USER.
SPRINT SHALL BE RESPONSIBLE FOR
ANY ERRORS OR OMISSIONS IN THIS
MAP. A USER'S USE OF THIS MAP
IS AT HIS OR HER OWN RISK.

NORTH	DATE	PROJECT NUMBER
0	0	0

Sprint

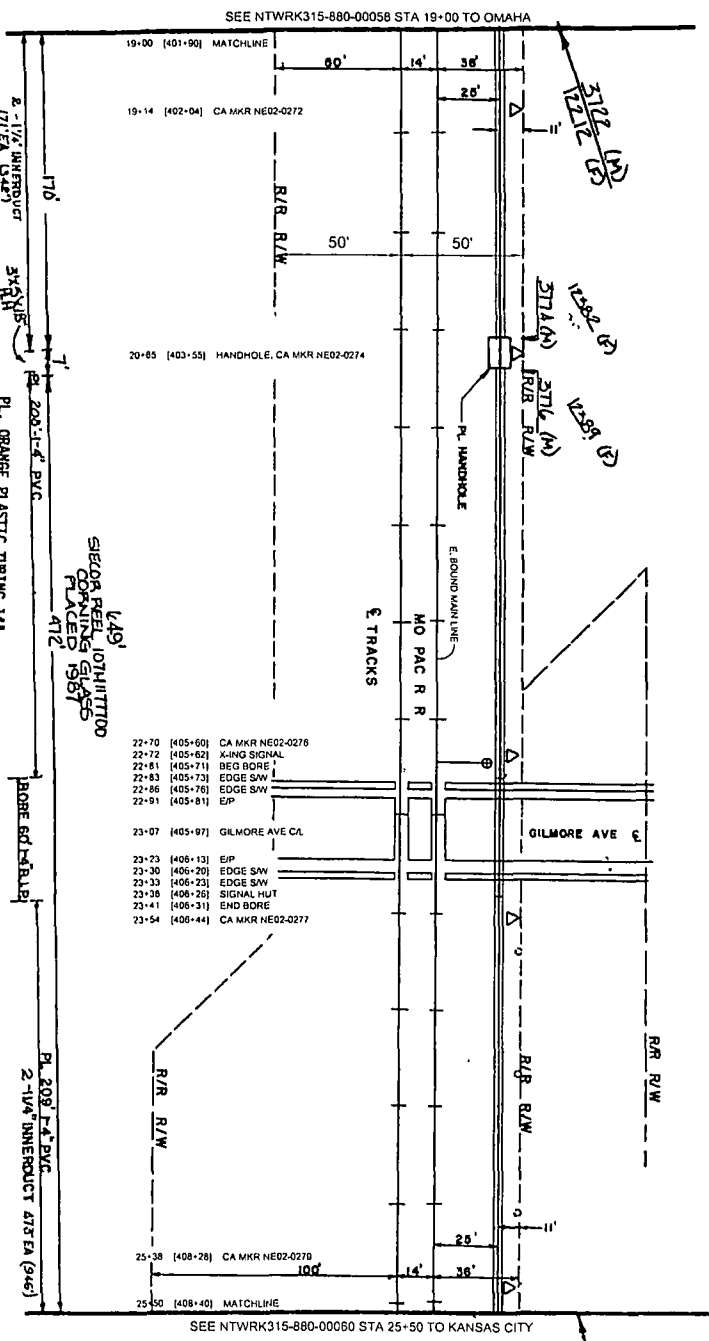
FIBER OPTIC ROUTE RECORD DRAWING
CABLE ROUTE DETAIL
OMAHA, NE - KANSAS CITY, MO

JUN 1 2011

P.A.S.

SHEET 01 OF 01 | NTRWK315-00-000-00055

DOUGLAS CO, NE



CONSTRUCTION NOTES:

1. SEE GENERAL NOTES.
2. CABLE TO BE PLACED 4" FROM ASPHALT, 6" FROM PAVEMENT (SEE GENERAL NOTES).

NOTICE TO CONTRACTOR:

VERT. SCALE: 1"=40'

Contractor shall acquire all utility records prior to start of construction. The utility records should be obtained from Douglas Co., NE.

VERT. SCALE: 1"=40'

RECORD DRAWING
 SHOWN IN THIS
 DRAWING
 PLACED 1987

NO.	DATE	DESCRIPTION
1	10/1/09	ISSUED FOR PERMITS
2	10/1/09	ISSUED FOR RECORD

Sprint Proprietary Information: Restricted



THIS PROJECT HAS NOT BEEN REVIEWED BY THE ENGINEER. THE CONTRACTOR IS RESPONSIBLE FOR THE ACCURACY OF THE INFORMATION PROVIDED IN THIS DRAWING. THE ENGINEER'S LIABILITY IS LIMITED TO THE DESIGN OF THE PROJECT. THE CONTRACTOR IS RESPONSIBLE FOR THE CONSTRUCTION OF THE PROJECT.

NO.	DATE	DESCRIPTION
1	10/1/09	ISSUED FOR PERMITS
2	10/1/09	ISSUED FOR RECORD

Sprint

FIBER OPTIC ROUTE RECORD DRAWING

CABLE ROUTE DETAIL

OMAHA, NE - KANSAS CITY, MO

SHEET 01 OF 01

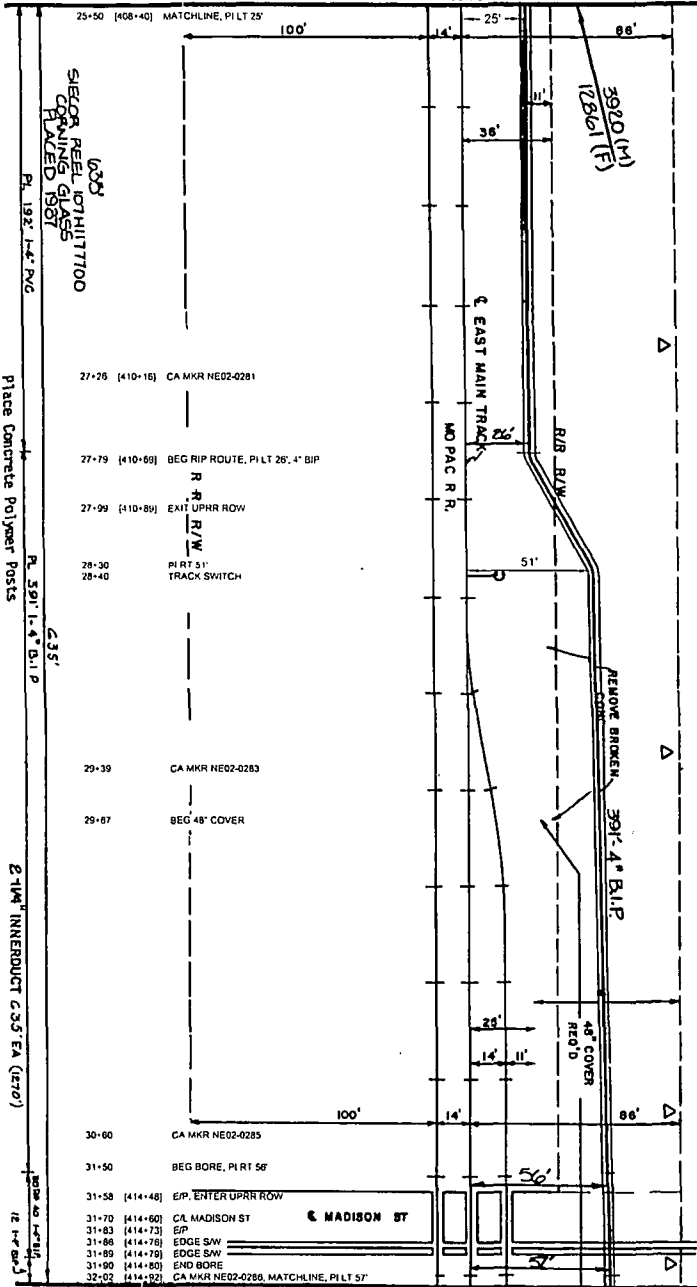
NTRWK315-880-000-880-00058

JUN 1 2010

P.A.S.

DATE	DESCRIPTION
12/11/03	REVISED FOR RECORD DRAWING
11/10/03	REVISED FOR RECORD DRAWING
10/28/03	REVISED FOR RECORD DRAWING
10/15/03	REVISED FOR RECORD DRAWING
10/14/03	REVISED FOR RECORD DRAWING
10/13/03	REVISED FOR RECORD DRAWING
10/12/03	REVISED FOR RECORD DRAWING

SEE NTWRK315-880-00059 STA 25+50 TO OMAHA



SEE NTWRK315-880-00061 STA 32+02 TO KANSAS CITY

CONTACT METROPOLITAN UTILITIES DISTRICT AND N.W. BELL TELEPHONE 344-3865

CONSTRUCTION NOTES:

- SEE GENERAL NOTES.
- CONDUCT TO BE PLACED 12" MIN. DEPTH. COVER WITH UNLINED PRECAST CONCRETE BELL MANHOLE STRUCTURE.

Place Concrete Polymer Posts
 ABOVE MARKING TAPE

Place Orange Plastic Tubing 14" ABOVE MARKING TAPE

HOR SCALE: 1"=50'
VERT SCALE: 1"=40'

OMAHA
DOUGLAS CO., NEB.
SEC 10 T14N R18E

NOTICE TO CONTRACTOR

Contractor shall be responsible for the location of all utilities shown on this drawing. The contractor shall verify the location of all utilities shown on this drawing before construction. The contractor shall be responsible for the location of all utilities shown on this drawing.

Sprint Proprietary Information: Restricted



SPRINT OPTIC NETWORK (SON) ENGINEERING AND CONSTRUCTION
 1100 N. GARDNER ST., SUITE 100
 OMAHA, NE 68102
 PHONE: (402) 552-1100
 FAX: (402) 552-1101
 WWW: WWW.SPRINT.COM

DATE: 10/28/03
 PROJECT: FIBER OPTIC ROUTE RECORD DRAWING
 SHEET: 01 OF 01
 DRAWING NUMBER: 15000
 ENGINEER: C. W. GARDNER, P.E.
 APPROVED BY: [Signature]

Sprint

FIBER OPTIC ROUTE RECORD DRAWING
 CABLE ROUTE DETAIL
 OMAHA, NE - KANSAS CITY, MO

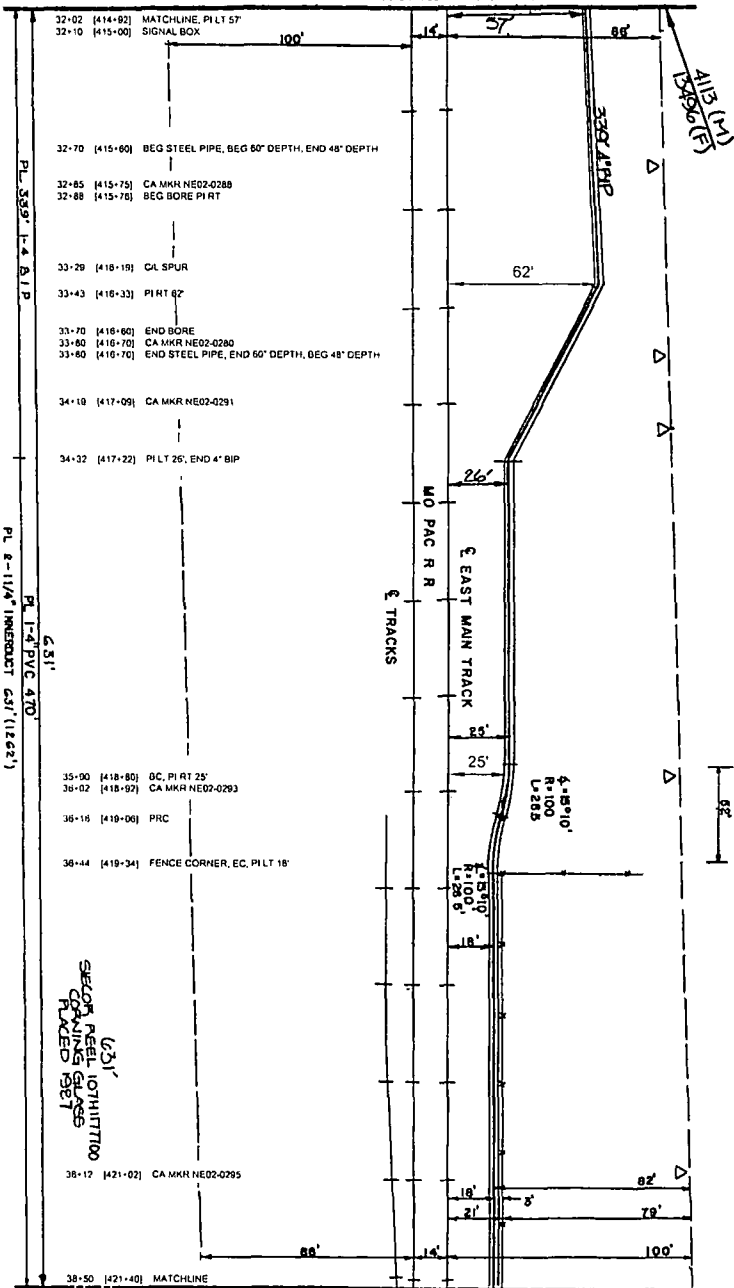
DATE: 10/28/03
 PROJECT: FIBER OPTIC ROUTE RECORD DRAWING
 SHEET: 01 OF 01
 DRAWING NUMBER: 15000
 ENGINEER: C. W. GARDNER, P.E.
 APPROVED BY: [Signature]

P.A.S.
 JUN 1 2004

DOUGLAS CO., NE

413 (M)
 2496 (F)

SEE NTRK315-880-00060 STA 32+02 TO OMAHA



DOUGLAS CO. NE

SEE NTRK315-880-00062 STA 38+60 TO KANSAS CITY

CONTRACT METROPOLITAN UTILITIES DISTRICT AND N.W. BELL TELEPHONE 344-3565

CONSTRUCTION NOTES:
 1. SEE GENERAL NOTES.
 2. CHECK TO BE SURE CONCERNING ALL ABOVE DIMENSIONS UNLESS OTHERWISE NOTED.

PL ORANGE PLASTIC TUBING 1/4"
 ABOVE-CARRIAGE TAPE

NOTICE TO CONTRACTOR
 Check all utilities 3 days prior to start of construction. Do not start construction until all utilities are located and marked. If any changes are needed, notify the contractor immediately.

VERT SCALE: 1"=40'
 OMAHA
 DOUGLAS CO. NEB.
 SEC. 10 T14N R13E

U.S.I.
 SECTOR FEEL WITH TITIOU SLOWING GLASS PLACED 15FT

DATE	DESCRIPTION
11-15-00	ISSUED FOR PERMITTING
11-15-00	ISSUED FOR CONSTRUCTION
11-15-00	ISSUED FOR RECORD

Sprint Proprietary Information: Restricted



SPRINT WILL NOT WARRANT OR GUARANTEE IN ANY MANNER THE ACCURACY OF THIS DRAWING. ANY ERRORS OR OMISSIONS ARE THE SOLE RESPONSIBILITY OF THE CLIENT. SPRINT'S LIABILITY IS LIMITED TO THE COST OF CORRECTING THIS DRAWING.



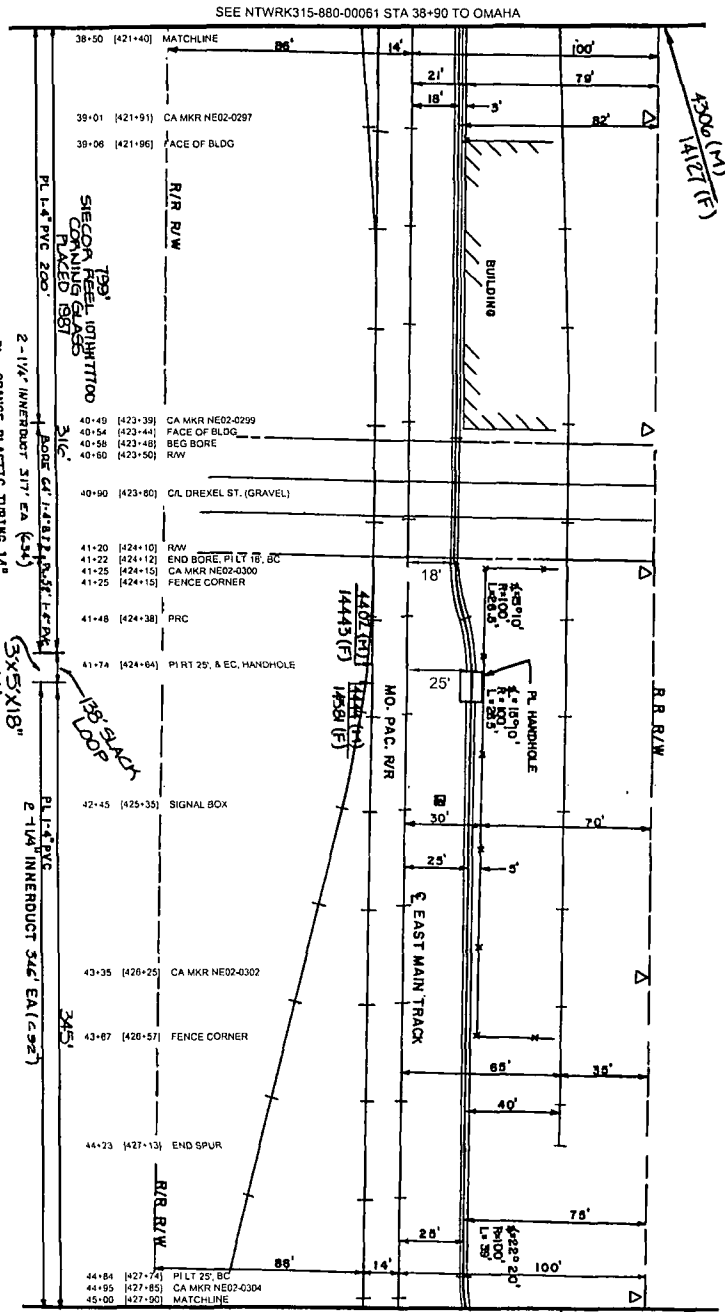
DATE: 11-15-00
 DRAWING NUMBER: 11-15-00-01
 SHEET NO. 01 OF 01

Sprint
 FIBER OPTIC ROUTE RECORD DRAWING
 CABLE ROUTE DETAIL
 OMAHA, NE - KANSAS CITY, MO

P.A.S.
 JUN 1 2011

SHEET 01 OF 01
 NTRK315-880-000-880-00061

DOUGLAS CO. NE



SEE NTRWK315-880-00061 STA 38+90 TO OMAHA

SEE NTRWK315-880-00062 STA 45+00 TO KANSAS CITY

CONSTRUCTION NOTES:
 1. SEE GENERAL NOTES.
 2. DATE TO BE PLACED 14" H.H. NORTH.
 3. DIVISIONS UNLESS OTHERWISE NOTED.

NOTICE TO CONTRACTOR:
 Contact all utilities 3 days prior to start of construction. One copy of this drawing is to be provided to all utilities and construction firms. Also refer to Division 1 & 2 for construction notes to Division 1 & 2.

HOR SCALE: 1"=50'
 VERT SCALE: 1"=40'
 OMAHA
 DOUGLAS CO. NE
 SEC. 10 T14N R18E

DATE	DESCRIPTION
03/20/2011	ISSUED FOR RECORD
03/20/2011	ISSUED FOR RECORD
03/20/2011	ISSUED FOR RECORD
03/20/2011	ISSUED FOR RECORD

Sprint Proprietary Information: Restricted



SPRINT DOES NOT WARRANT THE ACCURACY OF THE INFORMATION CONTAINED HEREIN. SPRINT SHALL NOT BE RESPONSIBLE FOR ANY DAMAGE TO PERSONS OR PROPERTY CAUSED BY THE USE OF THIS INFORMATION. SPRINT SHALL NOT BE RESPONSIBLE FOR ANY DAMAGE TO PERSONS OR PROPERTY CAUSED BY THE USE OF THIS INFORMATION.

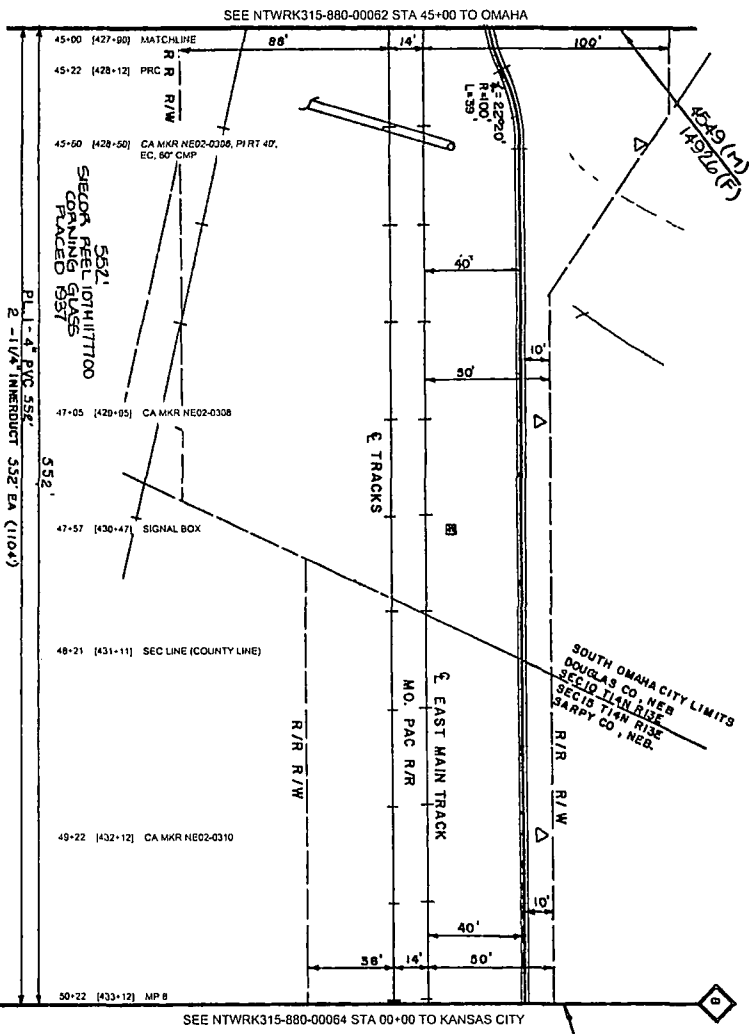
PROJECT	OLD DRAWING NUMBER
DATE	ISSUED
BY	DESIGNED BY
CHECKED BY	DATE

Sprint
 FIBER OPTIC ROUTE RECORD DRAWING
 OMAHA, NE - KANSAS CITY, MO

DATE: JUN 1 2011

PROJECT: NTRWK315-880-00062

FIELD NO.	DESCRIPTION	DATE	BY
01	ORIGINALLY DRAWN BY TERRA WITH	11-21-2003	TR
02	UPPER STATION FOR RECONSTRUCTION	11-21-2003	TR
03	STATIONING: 11538+00 TO 11538+25	11-21-2003	TR



CONTACT METROPOLITAN UTILITIES DISTRICT AND N.W. BELL TELEPHONE 344-3565

CONSTRUCTION NOTES:

1. SEE GENERAL NOTES.
2. CABLE TO BE PLACED 42" MIN. DEPTH, 60" MIN. DEPTH CROSSING A MAIN DITCH UNLESS OTHERWISE NOTED.

NOTE TO CONTRACTOR

Contact all utilities prior to start of construction. Use service markings and/or call before digging. Do not dig in areas marked as "No Dig" or "Call Before You Dig" areas unless otherwise noted.

HOR. SCALE: 1"=50'
VERT. SCALE: 1"=40'

DOUGLAS CO. NE / SARPY CO. NE

PL. ORANGE PLASTIC TUBING 14" ABOVE HARBING TAPE

Place Concrete Polymer Posts

SOUTH OMAHA CITY LIMITS
DOUGLAS CO. NE
SECTION 12N R15E
SARPY CO. NE

Sprint Proprietary Information. Restricted



SPRINT IS NOT WARRANTING OR GUARANTEEING THE ACCURACY OF ANY INFORMATION PROVIDED HEREON. SPRINT'S LIABILITY IS LIMITED TO THE FULFILLMENT OF CONTRACTUAL OBLIGATIONS. ALL RIGHTS ARE RESERVED. © 2004 SPRINT COMMUNICATIONS COMPANY.

MONTH	OLD DRAWING NUMBER
JUNE 2004	315-880-00062
DATE	BY
JUN 1 2004	C. H. QUINCY & CO.

Sprint

FIBER OPTIC ROUTE RECORD DRAWING

CABLE ROUTE DETAIL

OMAHA, NE - KANSAS CITY, MO

SHEET 01 OF 01 | NTRWK315-880-00062-000-00063

DATE	BY
JUN 1 2004	C. H. QUINCY & CO.

P.A.S.
JUN 1 2004