

(Saline County)

ASSIGNMENT
from
THE CENTRAL NEBRASKA PUBLIC POWER DISTRICT
to
NEBRASKA PUBLIC POWER DISTRICT

KNOW ALL MEN BY THESE PRESENTS:

For and in consideration of the sum of One Dollar (\$1.00) and other good and valuable consideration, receipt of which is hereby acknowledged, THE CENTRAL NEBRASKA PUBLIC POWER AND IRRIGATION DISTRICT, a public corporation and political subdivision of the State of Nebraska (hereinafter CENTRAL) does hereby sell, convey, assign and deliver unto NEBRASKA PUBLIC POWER DISTRICT, a public corporation and political subdivision of the State of Nebraska (hereinafter NPPD), its successors and assigns, all of CENTRAL's right, title and interest in and to the property described in Exhibit "B-11A" which is attached hereto and incorporated herein by this reference.


TO HAVE AND TO HOLD the said property interests unto NPPD, its successors and assigns forever.


This Assignment may be simultaneously executed in any number of counterparts, and each of said counterparts executed and delivered as an original shall constitute but one and the same instrument.

IN WITNESS WHEREOF, CENTRAL has caused this Assignment to be executed by its duly authorized representative.

THE CENTRAL NEBRASKA PUBLIC POWER
AND IRRIGATION DISTRICT, a public corporation
and political subdivision of the State of Nebraska,


ATTEST:


Assistant Secretary

By 
Don Kraus, General Manager

STATE OF NEBRASKA)
) SS:
COUNTY OF PHELPS)

The foregoing instrument was acknowledged before me this 24 day of April, 1995, by Don Kraus, General Manager of The Central Nebraska Public Power and Irrigation District, a public corporation and political subdivision of the State of Nebraska, on behalf of the District and by authority of the Board of Directors.



(NOTARY SEAL)

Judy M. Hunt
Notary Public
My commission expires 3/1/96

STATE OF NEBRASKA)
)
COUNTY OF SALINE)

#6

JK

Entered on Numerical Index and filed for record in the Office of the Register of Deeds of said county on the 20 day of September, 1995, at 9:00 o'clock a.m., and duly recorded in Book 265, on Page 42-50, of -- Records.

From and Return to:
Nebraska Public Power District
P. O. Box 499
Columbus, NE 68602
Fee: \$60.50
Paid 61.50
Bal. \$ 1.00 Returned within

Norma K. Ripa
County or Deputy County Clerk
Register or Deputy Register of Deeds

Exhibit "B-11A" attachments: Pages 1, 2, 3, 4, 5, 6, 7 of 7 for TL1259A, TL1259B, TL1259C

EXHIBIT "B-11A"
(Saline County)
Friend-Crete 115KV
Transmission Line 1259B

NPPD Tract No.	Central Tract No.	Grantor	Description	Property Interest	Signed	Date & Book Recorded
SL-26	J5#106	Prudential Insurance Company of America	S $\frac{1}{4}$ SE $\frac{1}{4}$ S17, T7N, R3E	Easement	11/01/38	Misc. 14, Page 32
SL-27	J5#142	Charles Nerud, Etc.	S $\frac{1}{2}$ S $\frac{1}{4}$ S16, T7N, R3E	Easement	07/28/38	09/14/38 Misc. 13, Page 649
SL-28	J5#219	Edward A. Nerud, Etc.	SW $\frac{1}{4}$ S15, T7N, R3E	Easement	09/07/38	09/15/38 Misc. 13, Page 662
SL-29	J5#178	Bessie L. Semrad, Etc.	S $\frac{1}{4}$ SE $\frac{1}{4}$ S15, T7N, R3E	Easement	08/09/38	09/15/38 Misc. 13, Page 658
SL-30	J5#117	Vaclav Svejda, Etc.	N $\frac{1}{2}$ NE $\frac{1}{4}$ S22, T7N, R3E	Easement	07/20/38	09/14/38 Misc. 13, Page 648
SL-31	J5#117	Vaclav Svejda, Etc.	NW $\frac{1}{4}$ NW $\frac{1}{4}$ S23, T7N, R3E	Easement	07/20/38	09/14/38 Misc. 13, Page 648
SL-32	J5#137	John H. Kubicek, Etc.	N $\frac{1}{2}$ NE $\frac{1}{4}$ & NE $\frac{1}{4}$ NW $\frac{1}{4}$ S23, T7N, R3E	Easement	07/25/38	07/25/38 Misc. 13, Page 645
SL-33	J5#215	John Pavlish, Etc.	N $\frac{1}{2}$ NW $\frac{1}{4}$ S24, T7N, R3E	Easement	09/06/38	09/15/38 Misc. 13, Page 665
SL-34	J5#180	Edward Renner, Etc.	N $\frac{1}{2}$ NE $\frac{1}{4}$ S24, T7N, R3E	Easement	08/10/38	09/14/38 Misc. 13, Page 643
SL-35	J5#159	Joseph Zajicek, Etc.	N $\frac{1}{2}$ NW $\frac{1}{4}$ S19, T7N, R4E	Easement	08/03/38	09/14/38 Misc. 13, Page 646
SL-36	J5#177	Edward Renner, Etc.	N $\frac{1}{2}$ NE $\frac{1}{4}$ S19, T7N, R4E	Easement	08/10/38	09/14/38 Misc. 13, Page 642
SL-37	J5#113	Frank Znamenacek	NW $\frac{1}{4}$ NW $\frac{1}{4}$ S20, T7N, R4E	Easement	07/19/38	09/14/38 Misc. 13, Page 644